

1

A STUDY OF  
UNITED STATES ARMY FAMILY HOUSING  
STANDARDIZED PLANS  
(PX-0001-5-0835)

VOLUME 3

AD-A176 456

DTIC  
SELECTED  
FEB 06 1987  
S E D

Bethanie C. Grashof  
Center for Architectural Conservation  
College of Architecture  
Georgia Institute of Technology  
Atlanta, Georgia

May 1986

DTIC FILE COPY

This document has been approved  
for public release and sale; its  
distribution is unlimited.

87 1 8 018

A STUDY OF  
 UNITED STATES ARMY FAMILY HOUSING  
 STANDARDIZED PLANS  
 (PX-0001-5-0835)

VOLUME 3

<b>Accession For</b>	
NTIS GRA&I	<input checked="" type="checkbox"/>
DTIC TAB	<input type="checkbox"/>
Unannounced	<input type="checkbox"/>
Justification	
<b>By</b> _____	
<b>Distribution/</b> _____	
<b>Availability Codes</b>	
<b>Dist</b>	<b>Avail and/or Special</b>
A-1	Un 25



Bethanie C. Grashof  
 Center for Architectural Conservation  
 College of Architecture  
 Georgia Institute of Technology  
 Atlanta, Georgia

May 1986



STANDARDIZED PLANS - 1890 to 1917

Numbers OQ-47 thru 144

.....  
↓  
This volume contains the standardized plans for family housing that have been identified from the second period of standardization. Plan numbers that begin with OQ-, NCO-, or HSQ- have been assigned by the author, the remainder are official Army designations called "Regular Numbers" and "Special Numbers". "Plan Type" lists the type of quarters (officer's quarters- double set. non-commissioned officer's quarters- triple set. etc.), its size, and the building material assigned to that number. "Basic Unit" relates the plan number to the Plan Analysis in Volume I. "Known Locations" lists those Army posts where the plan was known or planned to have been built but it is by no means a complete listing of the locations where a particular design was built.  
↑  
.....

A



PLAN No: OQ-47, Official No. 7

PLAN TYPE: Officer's Quarters, single set  
2 stories

DATE: 1899

BASIC UNIT: --

KNOWN LOCATIONS: Egmont Key, Florida, 1899

COMMENTS: Issued by the Department of the Gulf.  
OQ-47 and NCO-8 are good examples of both methods  
of distinguishing an officer's grade. The first  
floor plans are basically the same but the room  
sizes in the officer's quarters are larger. In  
addition, the officer's quarters has a second  
story to accommodate the additional space given  
to  
commissioned officer versus a non-commissioned  
officer.

DRAWING SOURCE: NARS- Cartographic & Architectural Branch  
RG 92 - Blue Print File  
Atlanta, Georgia #8

---



PLAN No: OQ-45

PLAN TYPE: Officer's Quarters, single set  
2 stories + cellar + attic

DATE: 1891


BASIC UNIT: Q

KNOWN LOCATIONS: Ft. Greble, Rhode Island, 1900  
Ft. Rodman, Massachusetts, 1891

COMMENTS: The plan organization is similar to Regular  
No. 3, but the elevations have different  
characters.

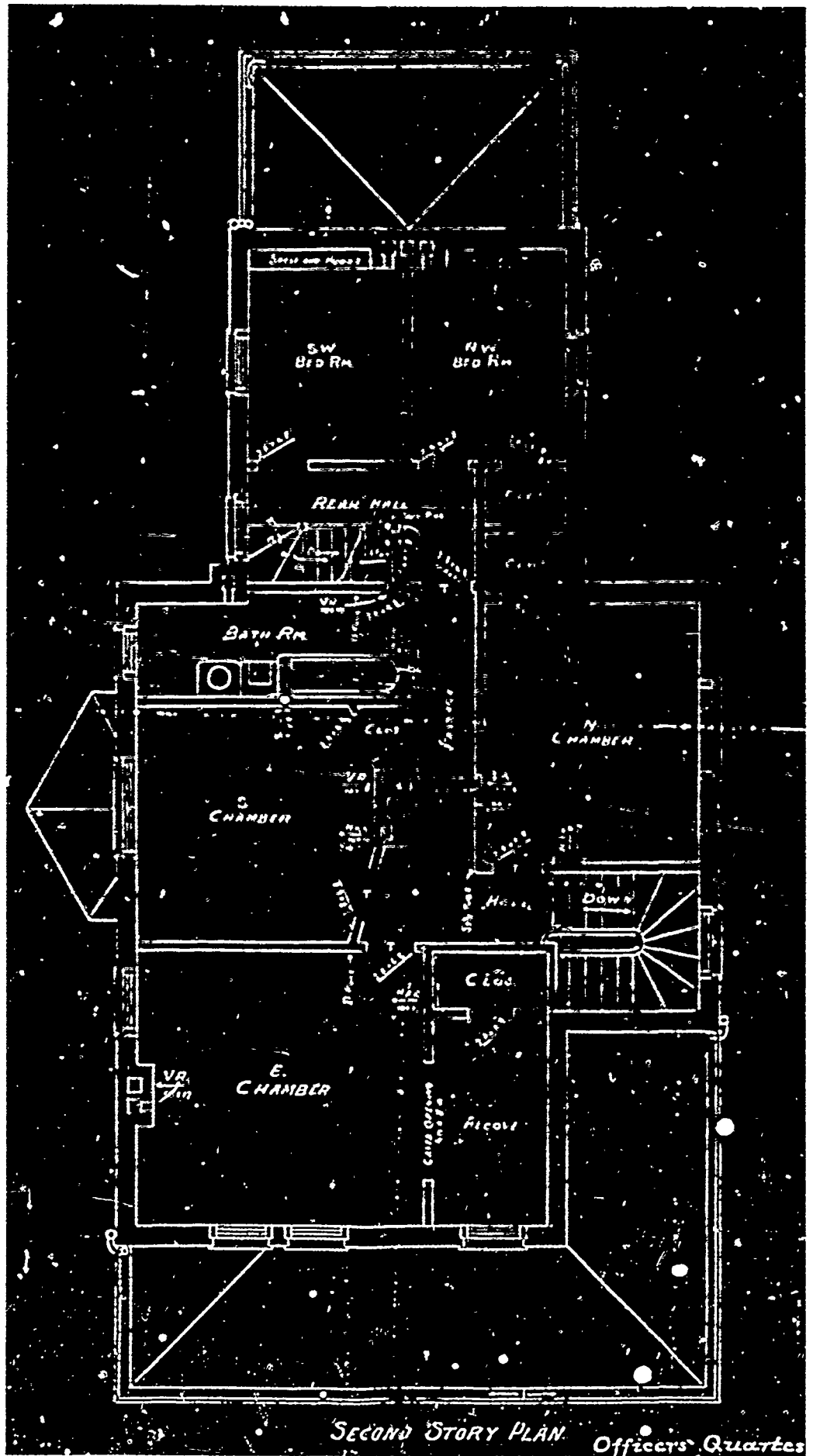
DRAWING SOURCE: NARS- Cartographic & Architectural Branch  
RG 92 - Post and Reservation File  
Ft. Greble, Rhode Island #2  
1 of 6- #2 (7)  
2 of 6- #2 (6)  
3 of 6- #2 (5)  
4 of 6- #2 (1)  
5 of 6- #2 (2)  
6 of 6- #2 (3)

---




FIRST STORY PLAN


Officers Quarters 31



SECOND STORY PLAN. Officers' Quarters




ATTIC AND ROOF PLAN  
Officers' Quarters, 91.



FRONT ELEVATION

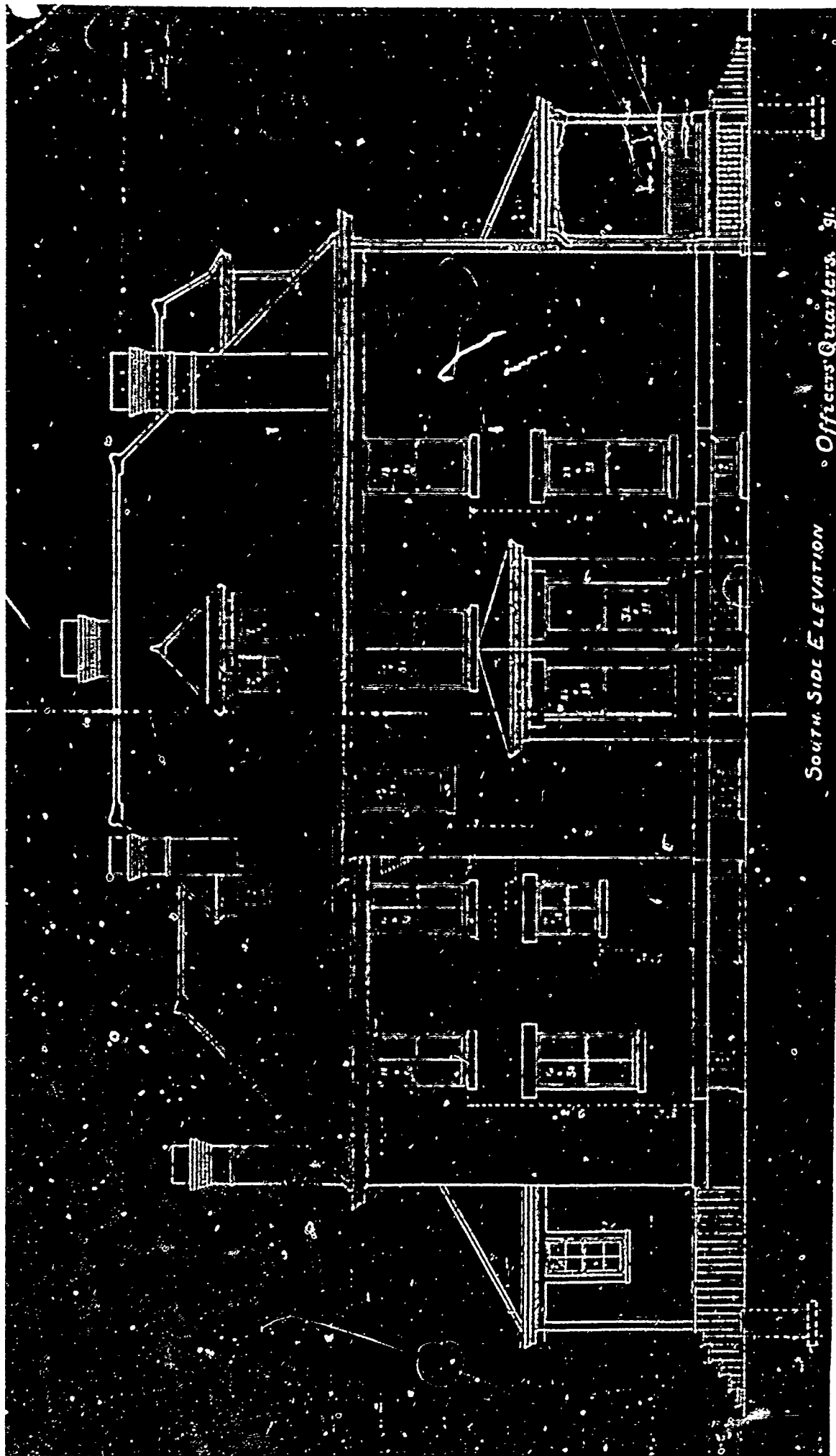
Officers Quarters, Y  
Fort



Officers' Quarters 91

NORTH SIDE ELEVATION





SOUTH SIDE ELEVATION

Officers' Quarters, '91.

PLAN No: OQ-46

PLAN TYPE: Officer's Quarters, single set  
2 stories

DATE: 1893


BASIC UNIT: --

KNOWN LOCATIONS: Benicia Barracks, California, 1893

COMMENTS: Issued by the Department of California.  
No floor plan was found for this design, only  
the front and a side elevation.

DRAWING SOURCE: NARS- Cartographic & Architectural Branch  
RG 92 - Blue Print File  
Benicia Barracks, California #3

---



PLAN No: NCO-7

PLAN TYPE: Non-commissioned Staff Quarters, single set  
2 stories

DATE: ca. 1890

BASIC UNIT: Related to C,L

KNOWN LOCATIONS: Camp Sheridan, Wyoming, ca. 1890

COMMENTS: Issued by the Department of the Dakota

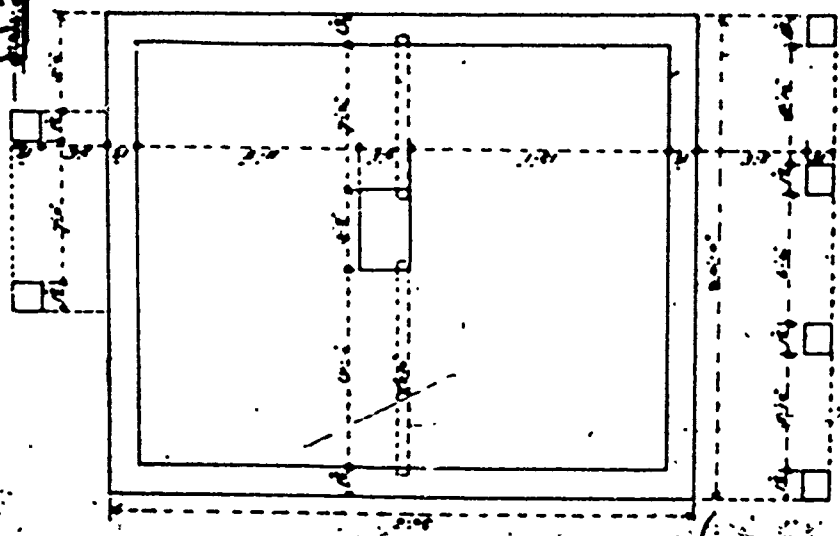
DRAWING SOURCE: NARS- Cartographic & Architectural Branch  
RG 393 - Posts, Camp Sheridan #18  
1 of 2- #18 (2)  
2 of 2- #18 (1)

---

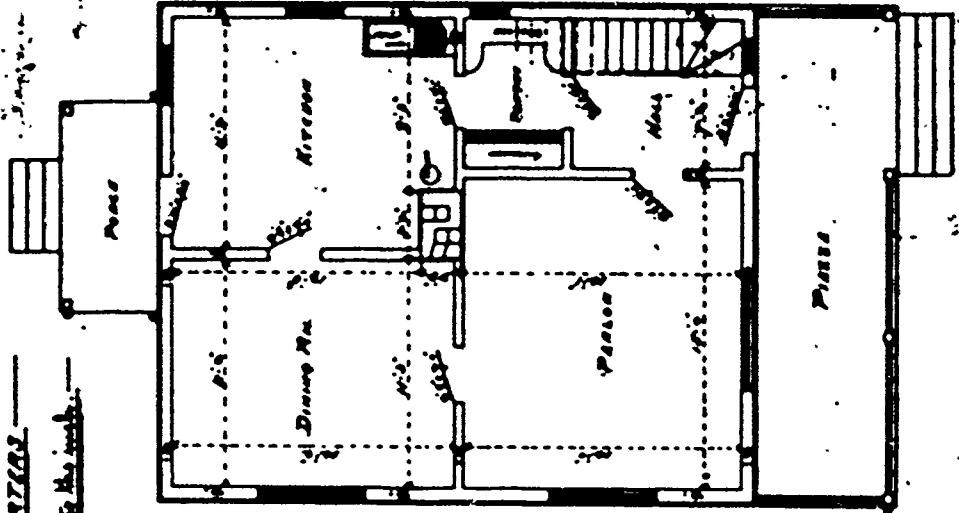
NO. 3 QUARTERS

NO. 3 QUARTERS

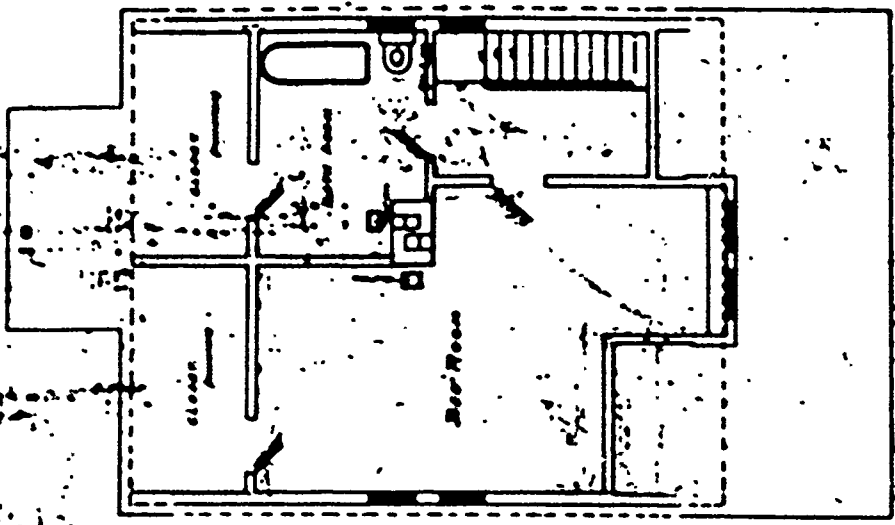
Double doors just to the north.



Foundation Plan

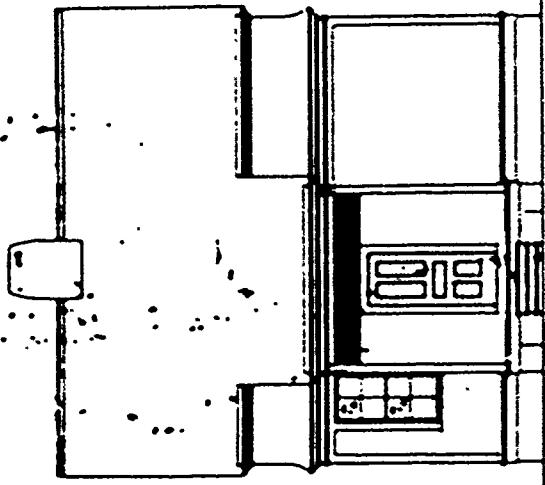


First Floor Plan

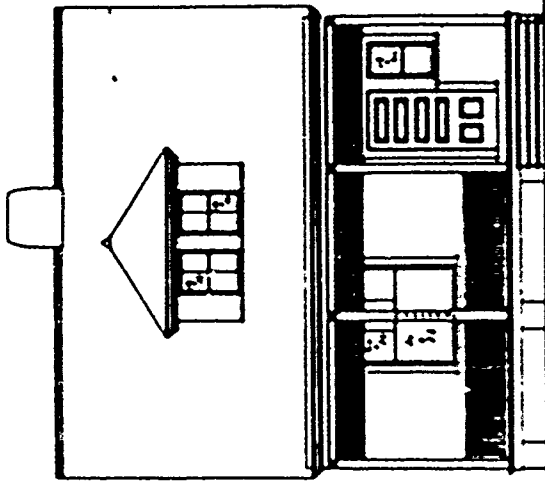


Second Floor Plan

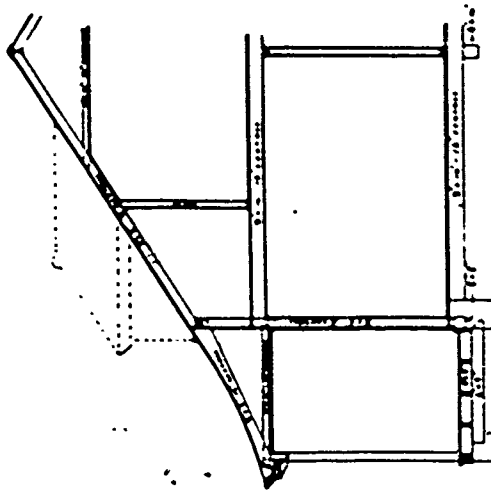
The Chief Quartermaster, Department of Interior, Baitul Fanni, Minn.



— Front Elevation —

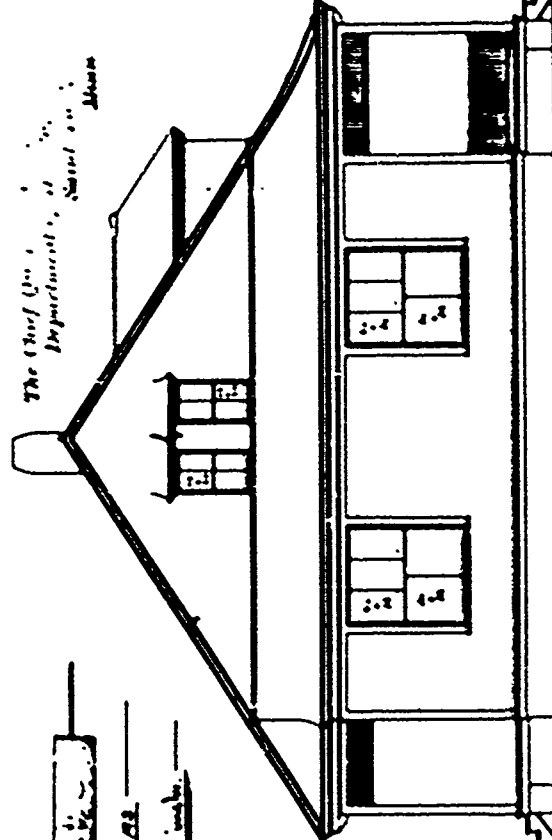


— Side Elevation —

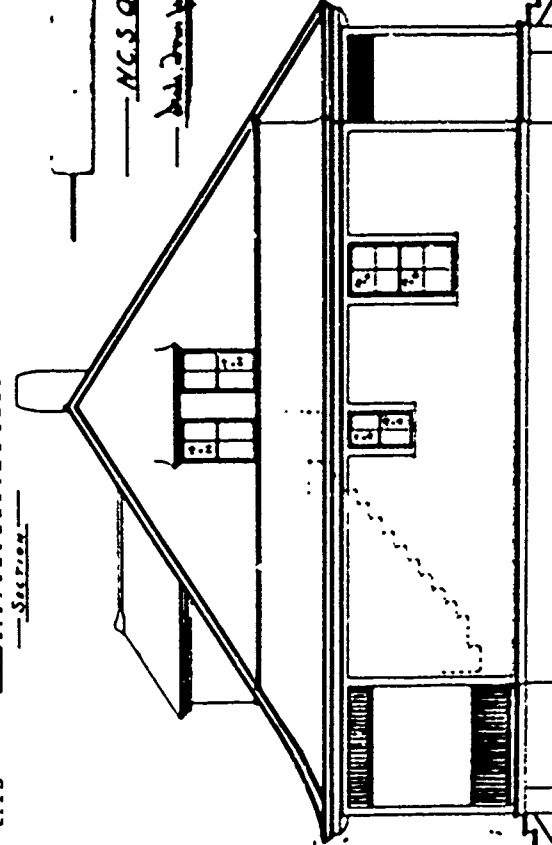


— Section —

The Chief Clerk  
Department of  
Agriculture  
Albany



— Rear Side Elevation —



— Front Side Elevation —

— N.C.S. QUARTERS —

— Built from left to the right —

— Plans for Construction, Army Service —

PLAN No: NCO-8, Official No. 6

PLAN TYPE: Non-commissioned Officer's Quarters, single set  
1 story

DATE: 1899


BASIC UNIT: --

KNOWN LOCATIONS: Ft. Fremont, South Carolina, 1899

COMMENTS: Issued by the Department of the Gulf.  
OQ-47 and NCO-8 are good examples of both methods  
of distinguishing an officer's grade. The first  
floor plans are basically the same but the room  
sizes in the officer's quarters are larger. In  
addition, the officer's quarters has a second  
story to accommodate the additional space given  
to commissioned officer versus a non-commissioned  
officer.

DRAWING SOURCE: NARS- Cartographic & Architectural Branch  
RG 77 - Misc Fortifications File  
Ft. Fremont, SC #19

---





PLAN No: 2

PLAN TYPE: Officer's Quarters, double set  
3 stories + basement  
Brick

DATE: Unknown

BASIC UNIT: --

KNOWN LOCATIONS: --

COMMENTS: Drawings missing from files.  
See Appendix B for electrostatic photos of  
possible examples of this design.

---

PLAN No: 3

PLAN TYPE: Field Officer's Quarters  
3 story + basement

DATE: ca. 1890

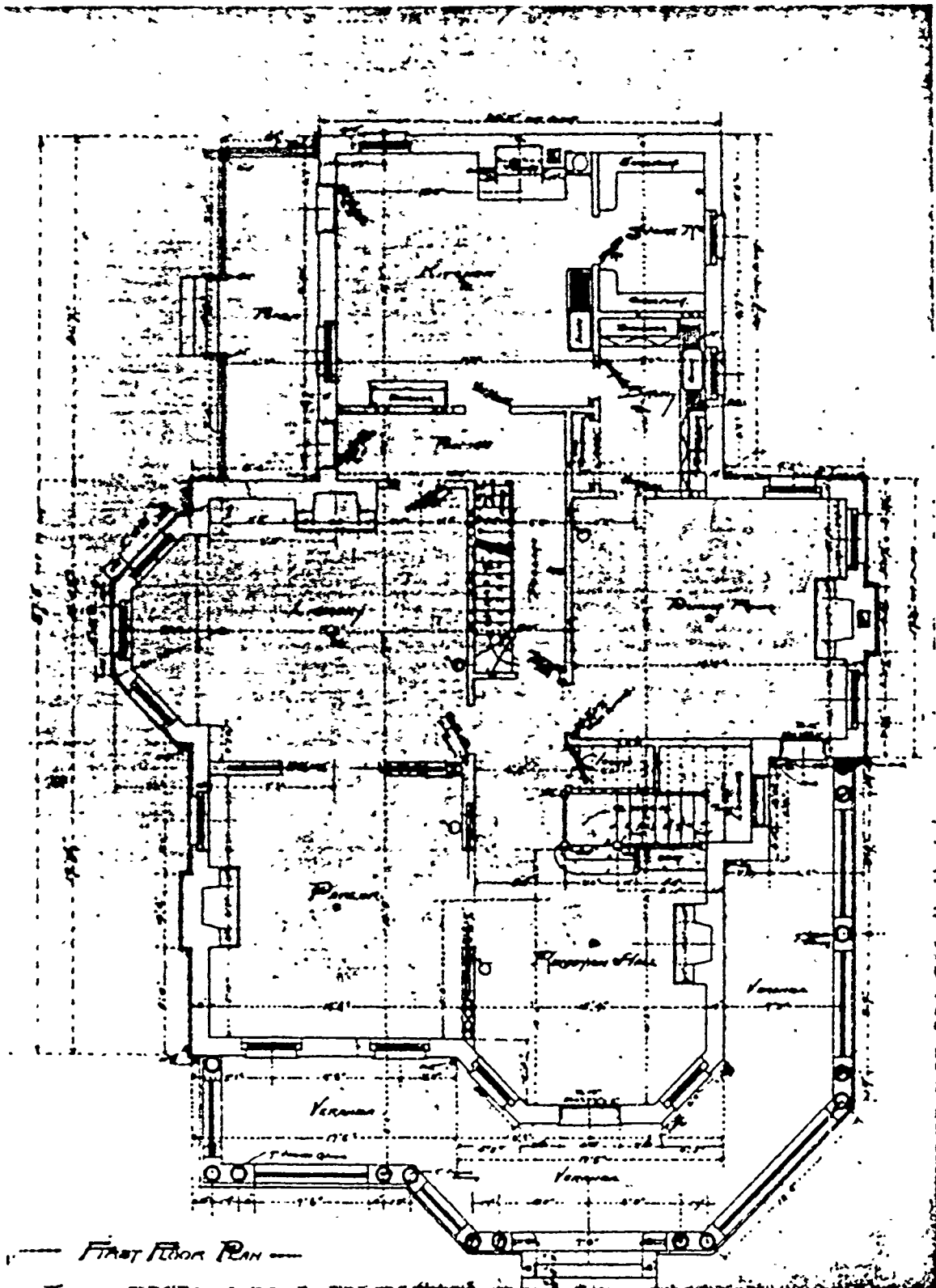
BASIC UNIT: Q

KNOWN LOCATIONS: Ft. McPherson

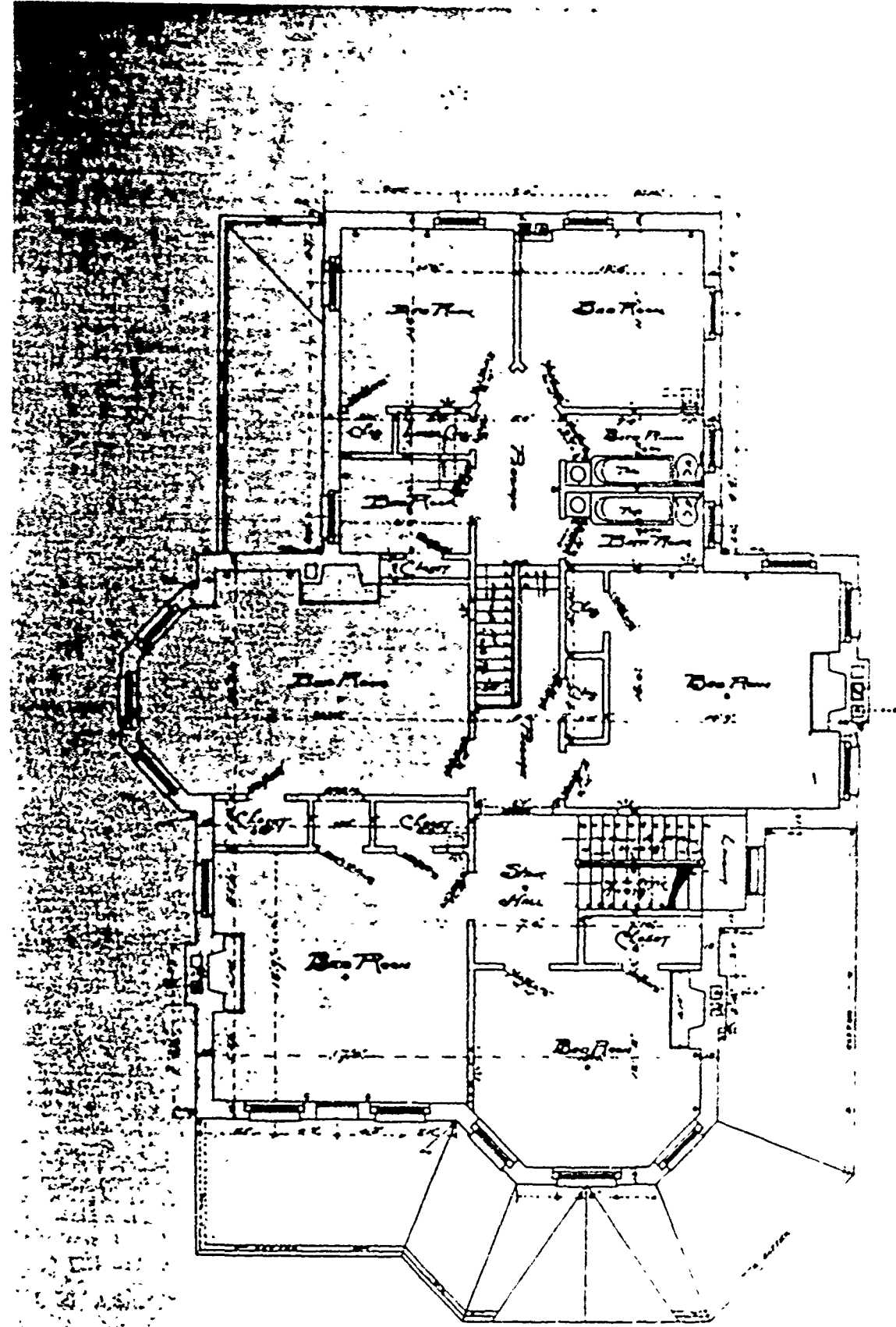
COMMENTS: Sheet No. 1 is dated 1890 (for Ft. McPherson).  
The other sheets are dated April 1891.

DRAWING SOURCE: NARS - Cartographic & Architectural Branch  
RG 77- P.I. NM-19 E. 411- #3

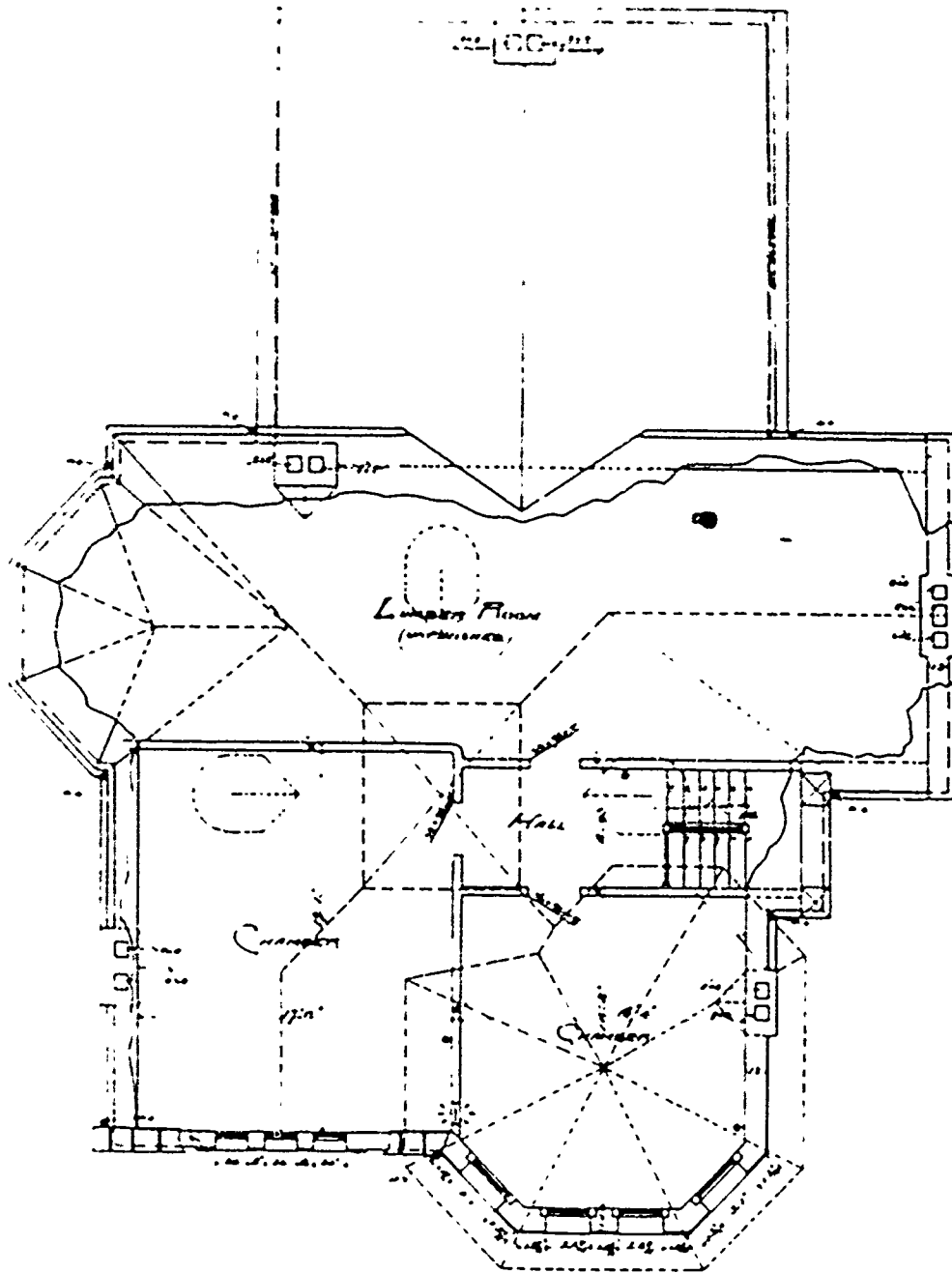
---



— FIRST FLOOR PLAN —



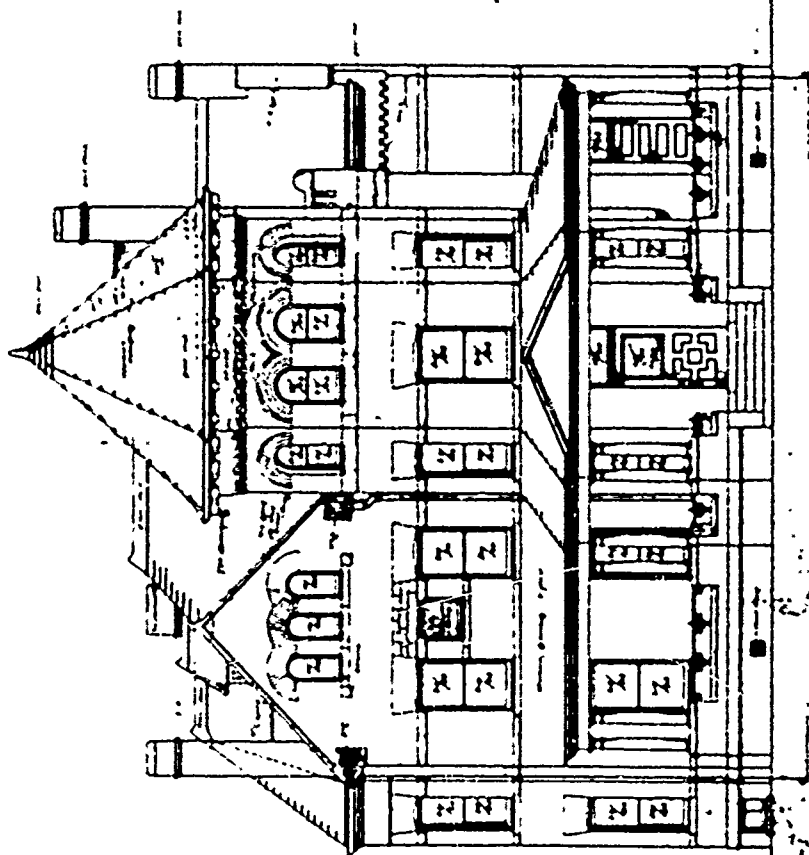
----- SECOND FLOOR PLAN -----



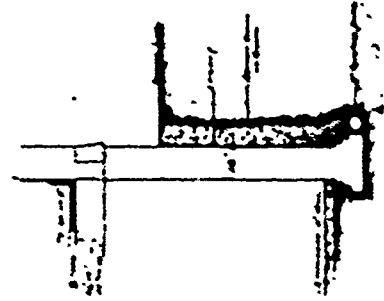
--- ATTIC PLAN ---

Sheet 1

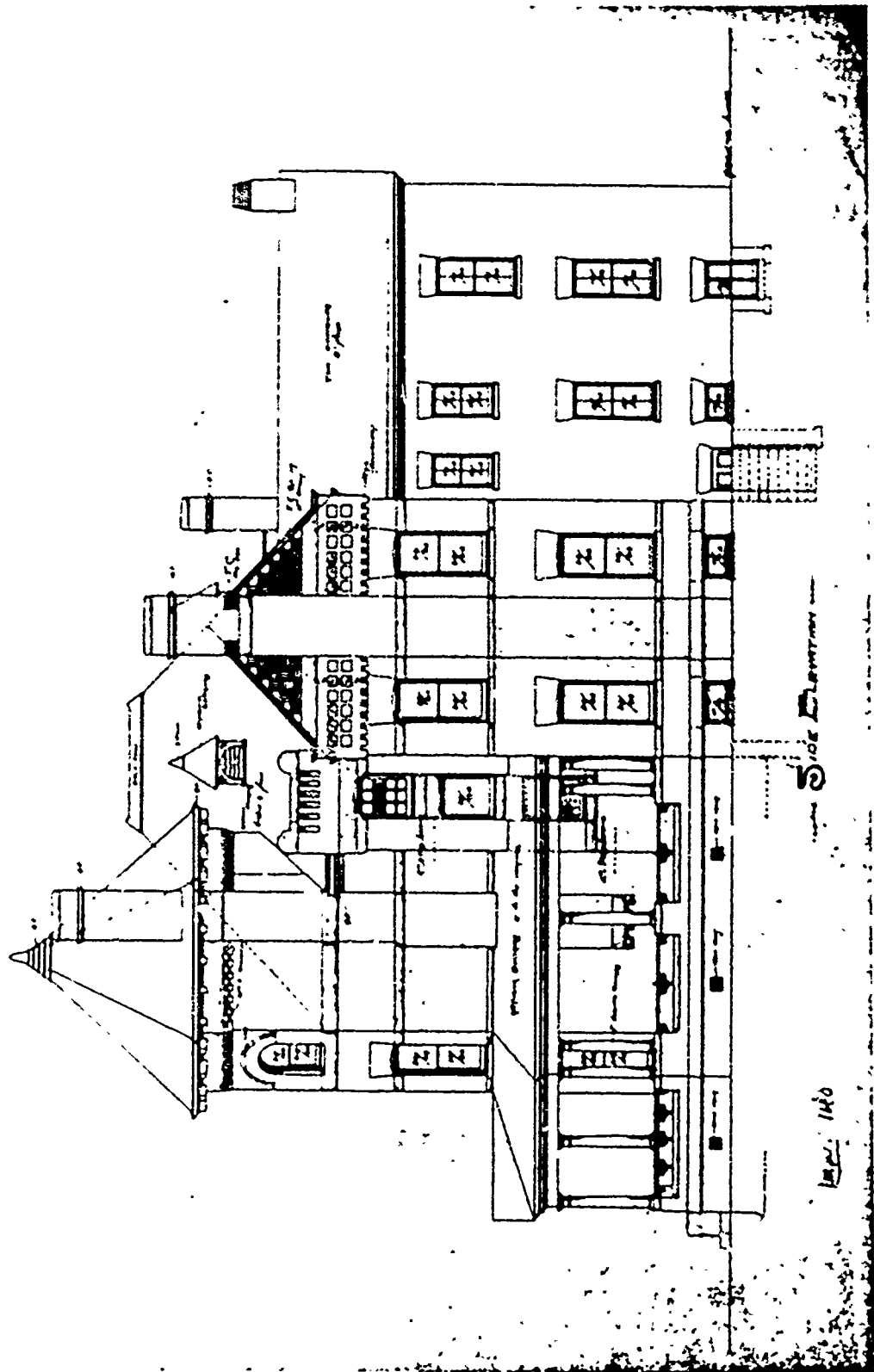
— Filio Omnes Quarters —  
part restoration, at  
1961. drawing app.

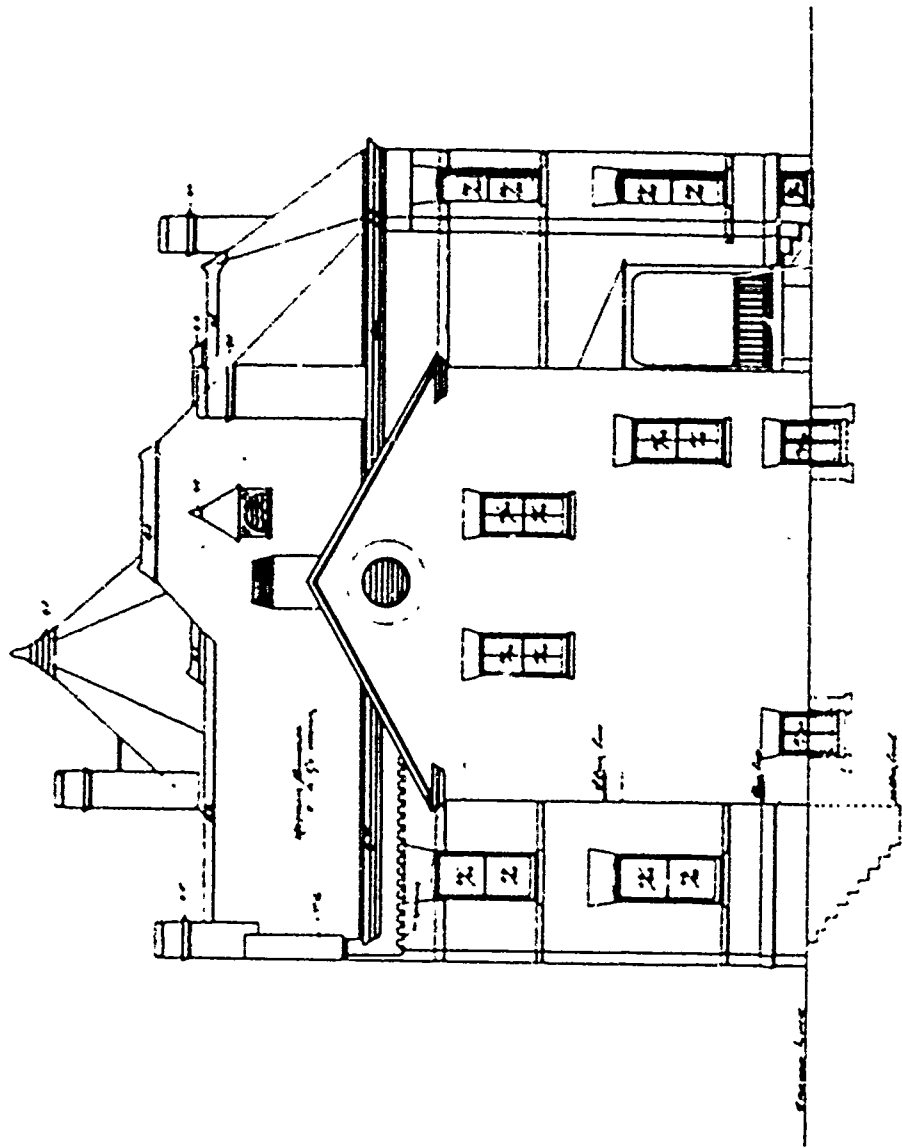


... Drawn in Roman No. — Drawn  
— A. S. —



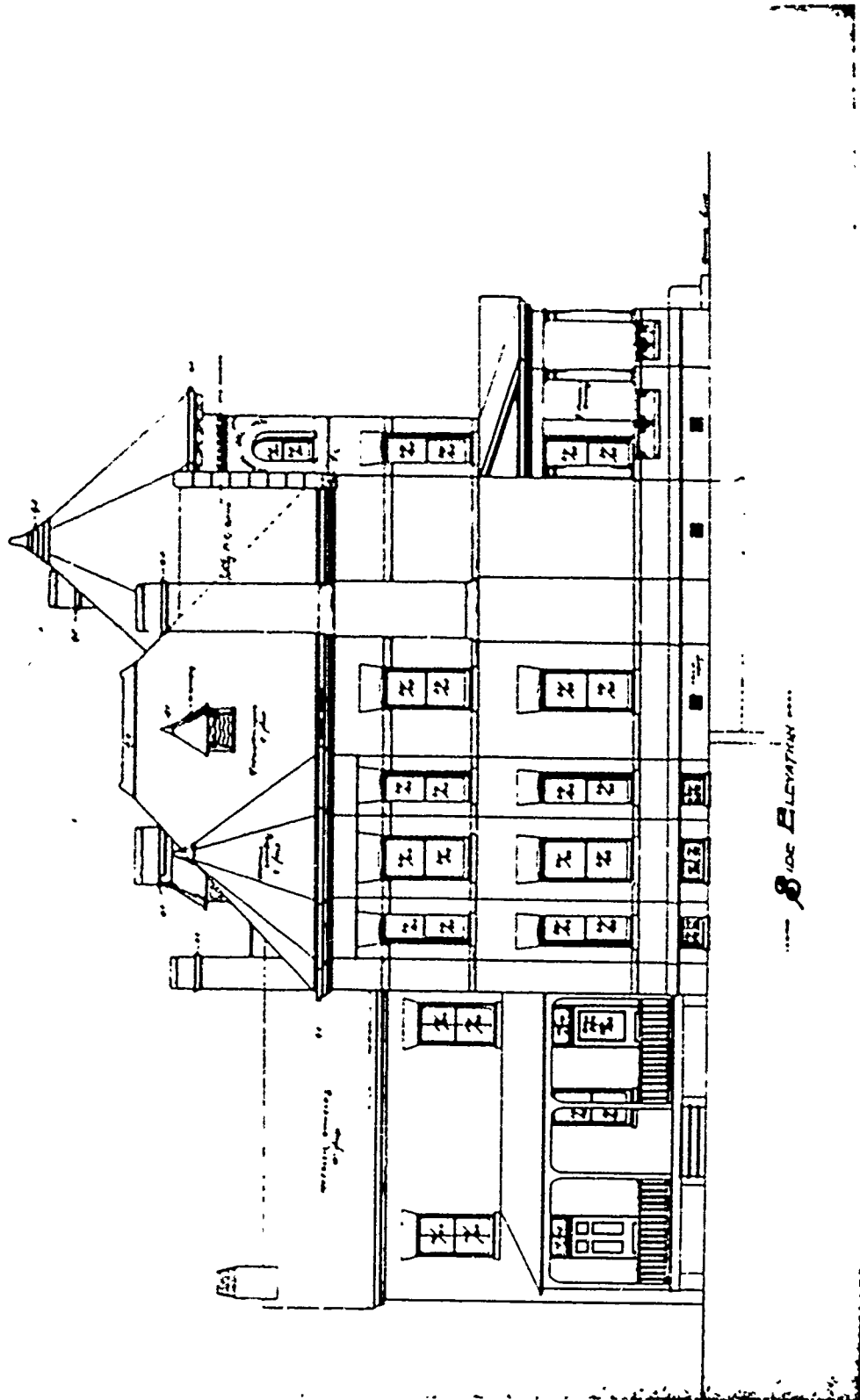
— Front Elevation —  
— 1961 —

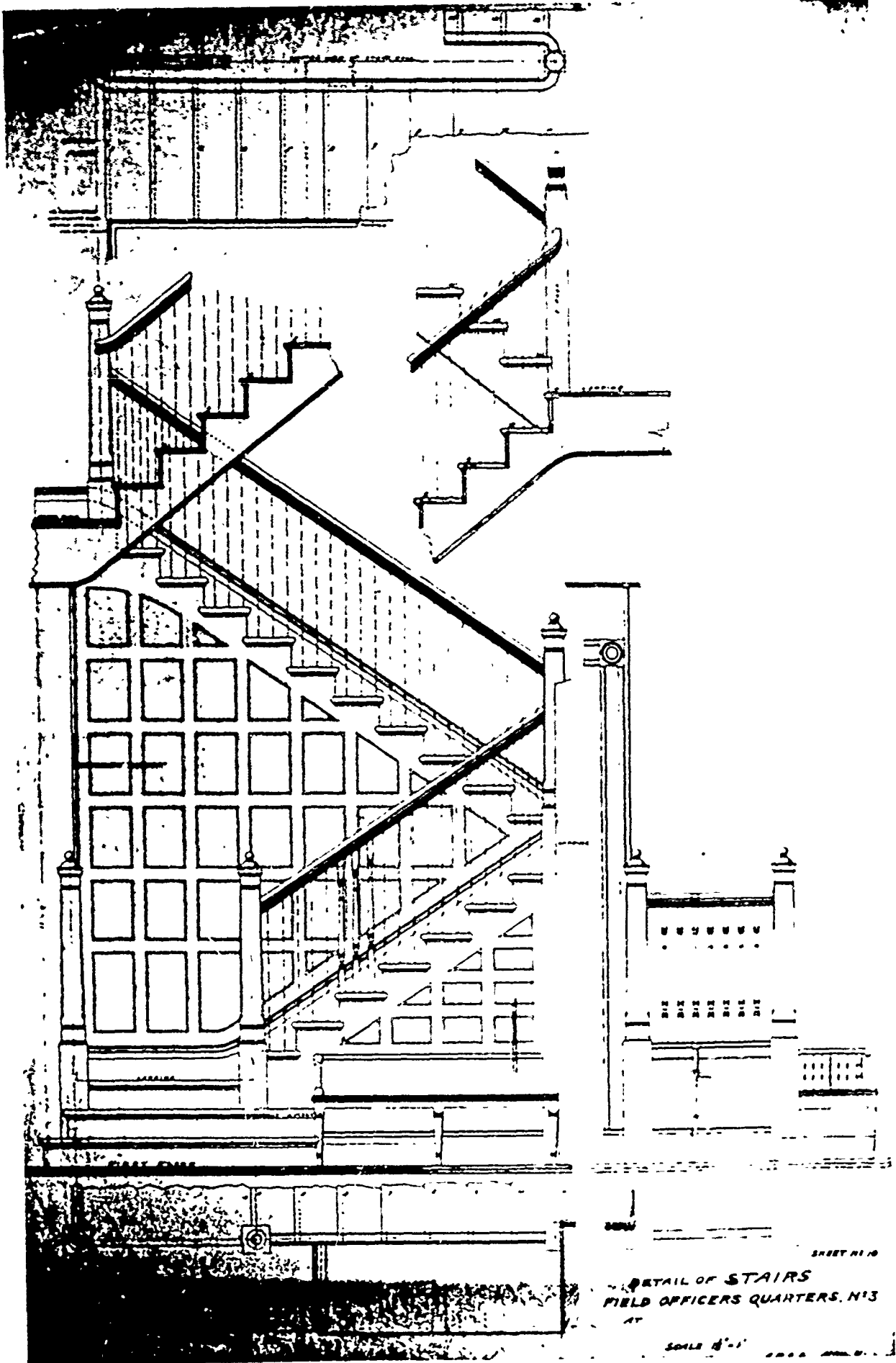




REAR ELEVATION







DETAIL OF STAIRS  
FIELD OFFICERS QUARTERS, N13  
SCALE 1/4" = 1'-0"

PLAN No: 4

PLAN TYPE: Officer's Quarters, single set  
3 stories + basement  
Brick

DATE: Unknown

BASIC UNIT: --

KNOWN LOCATIONS: --

COMMENTS: Drawings missing from files.  
See Appendix B for electrostatic photos of  
possible examples of this design.

---

PLAN No: 5

PLAN TYPE: Company Officers' Quarters, double set  
3 stories + basement  
Brick

DATE: Unknown

BASIC UNIT: --

KNOWN LOCATIONS: --

COMMENTS: Drawings missing from files.  
See Appendix B for electrostatic photos of  
possible examples of this design.

---

PLAN No: 6

PLAN TYPE: Non-commissioned Officer's Quarters  
2 stories + basement  
Frame

DATE: April 1891

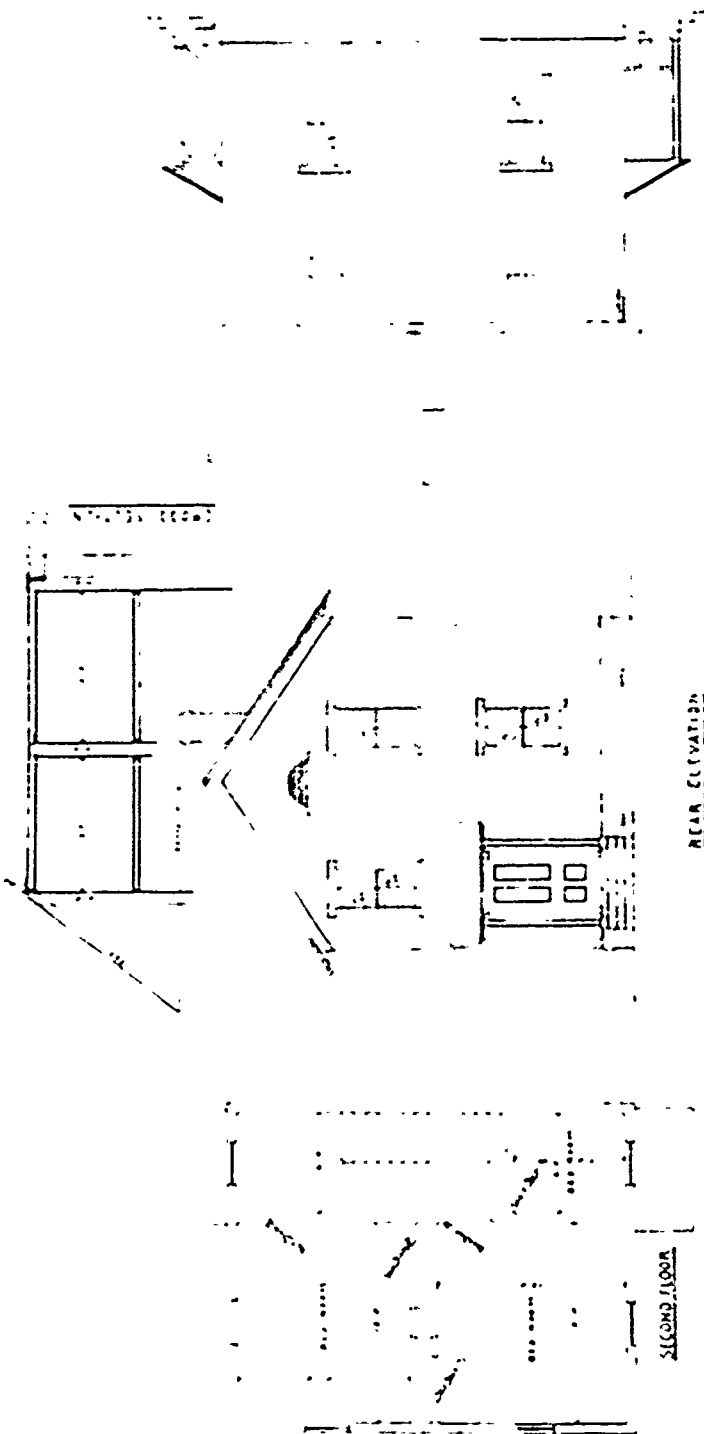
BASIC UNIT: --

KNOWN LOCATIONS: Ft. Schuyler, New York  
Ft. McHenry, Maryland

COMMENTS:

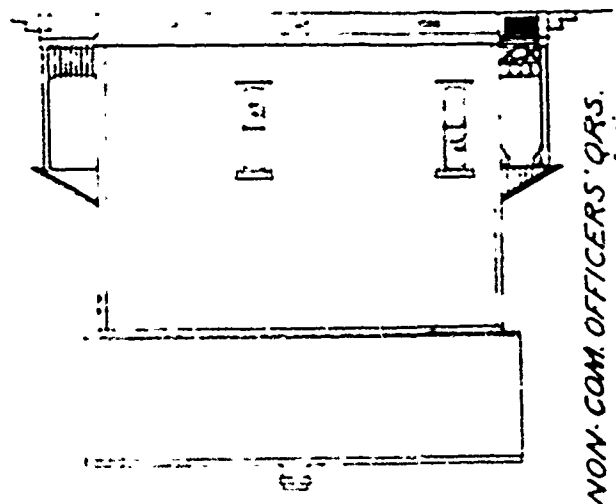
DRAWING SOURCE: NARS - Cartographic & Architectural Branch  
RG 77- P.I. NM-19 E. 411- #6

---

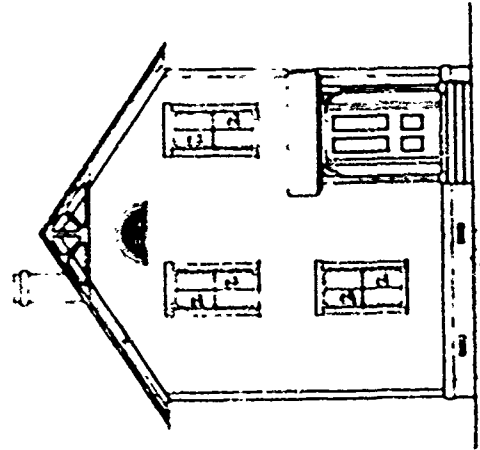


REAR ELEVATION

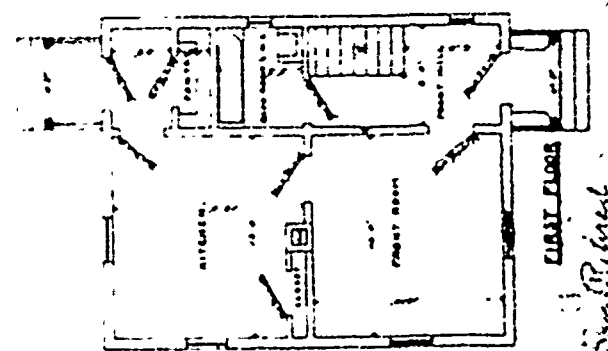
SECOND FLOOR



NON-COM. OFFICERS' QRS.



FRONT ELEVATION



FIRST FLOOR

PLAN No: 8

PLAN TYPE: Company Officers' Quarters, double set  
3 stories + basement  
Brick

DATE: Unknown

BASIC UNIT: --

KNOWN LOCATIONS: --

COMMENTS: Drawings missing from files.  
See Appendix B for electrostatic photos of  
possible examples of this design.

---

PLAN No: 10

PLAN TYPE: Officers' Quarters, double set  
3 stories + basement  
Brick

DATE: n.d.

BASIC UNIT: H

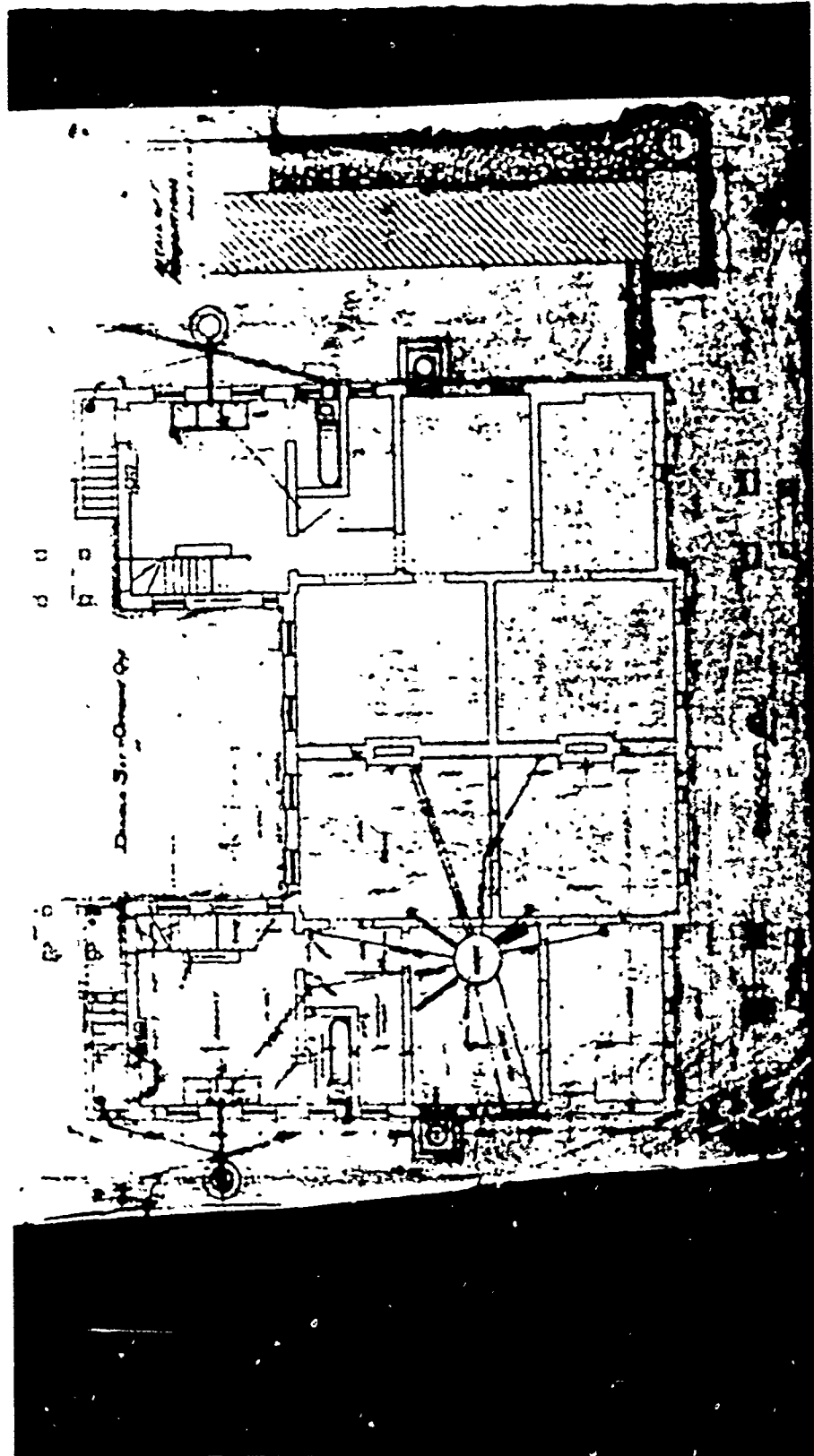
KNOWN LOCATIONS: Ft. Myer, Virginia  
Davids Island (Ft. Slocum), New York  
Ft. McPherson, Georgia  
Ft. Thomas (Newport), Kentucky

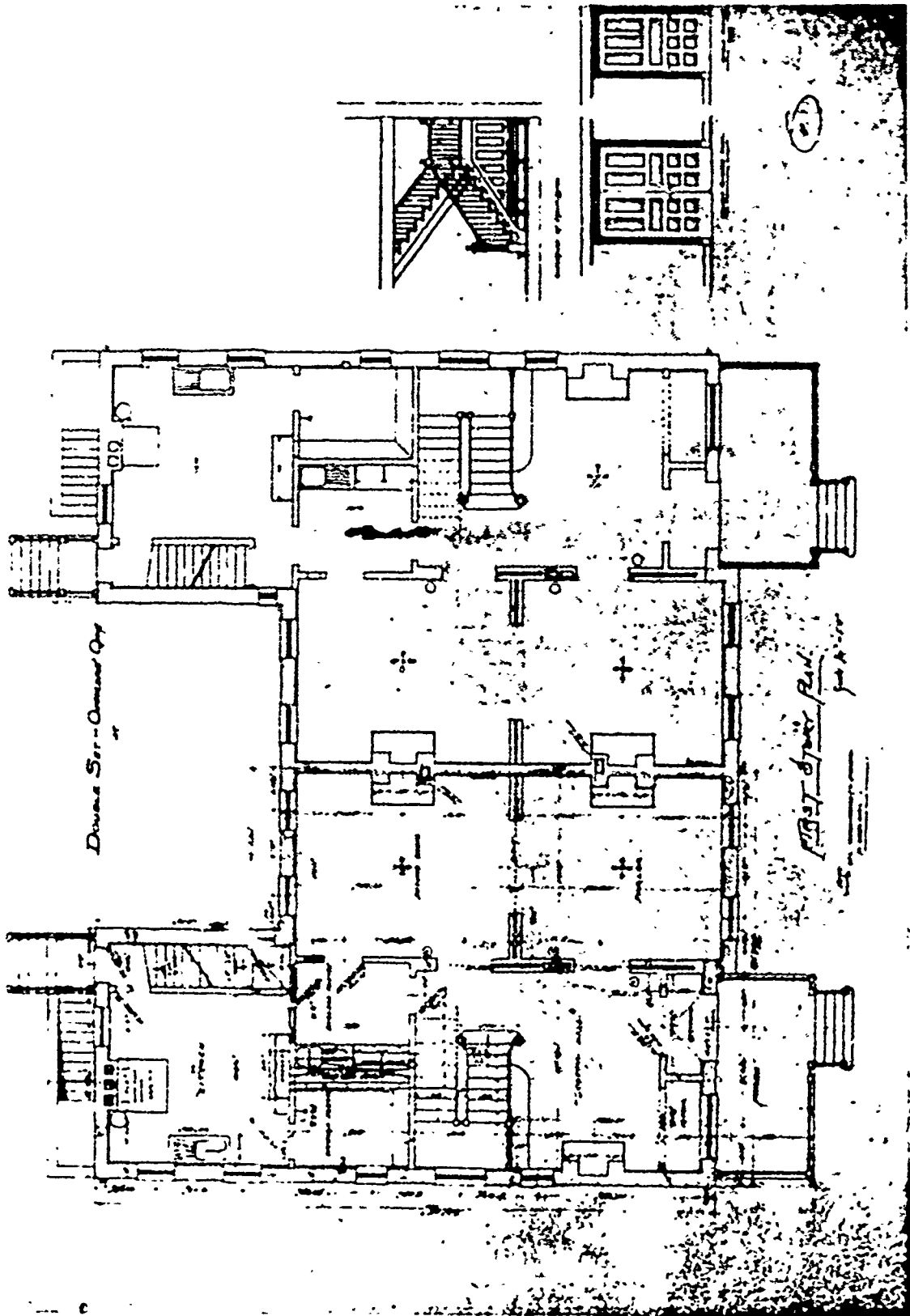
COMMENTS: The second and third floor plans are missing  
from the files.

DRAWING SOURCE: NARS - Cartographic & Architectural Branch  
RG 77- P.I. NM-19 E. 411- #10

---

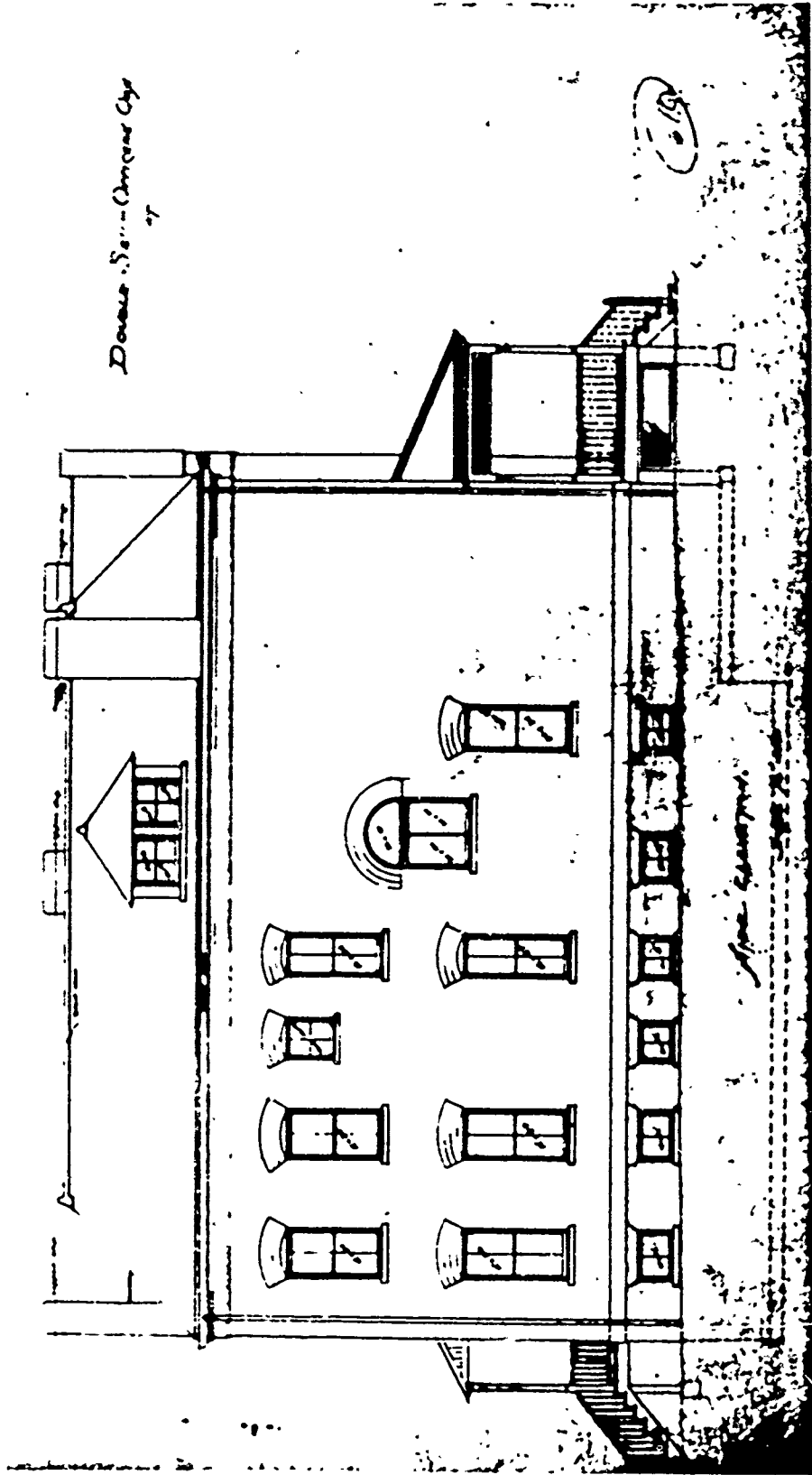








John L. Simpson  
1880



PLAN No: 14

PLAN TYPE: Employees Quarters, double set  
2 stories  
Brick

DATE: Unknown

BASIC UNIT: --

KNOWN LOCATIONS: --

COMMENTS: Drawings missing from files.  
See Appendix B for electrostatic photos of  
possible examples of this design.

---

PLAN No: 15

PLAN TYPE: Field Officers' Quarters, double set  
3 stories + basement  
Brick

DATE: n.d.

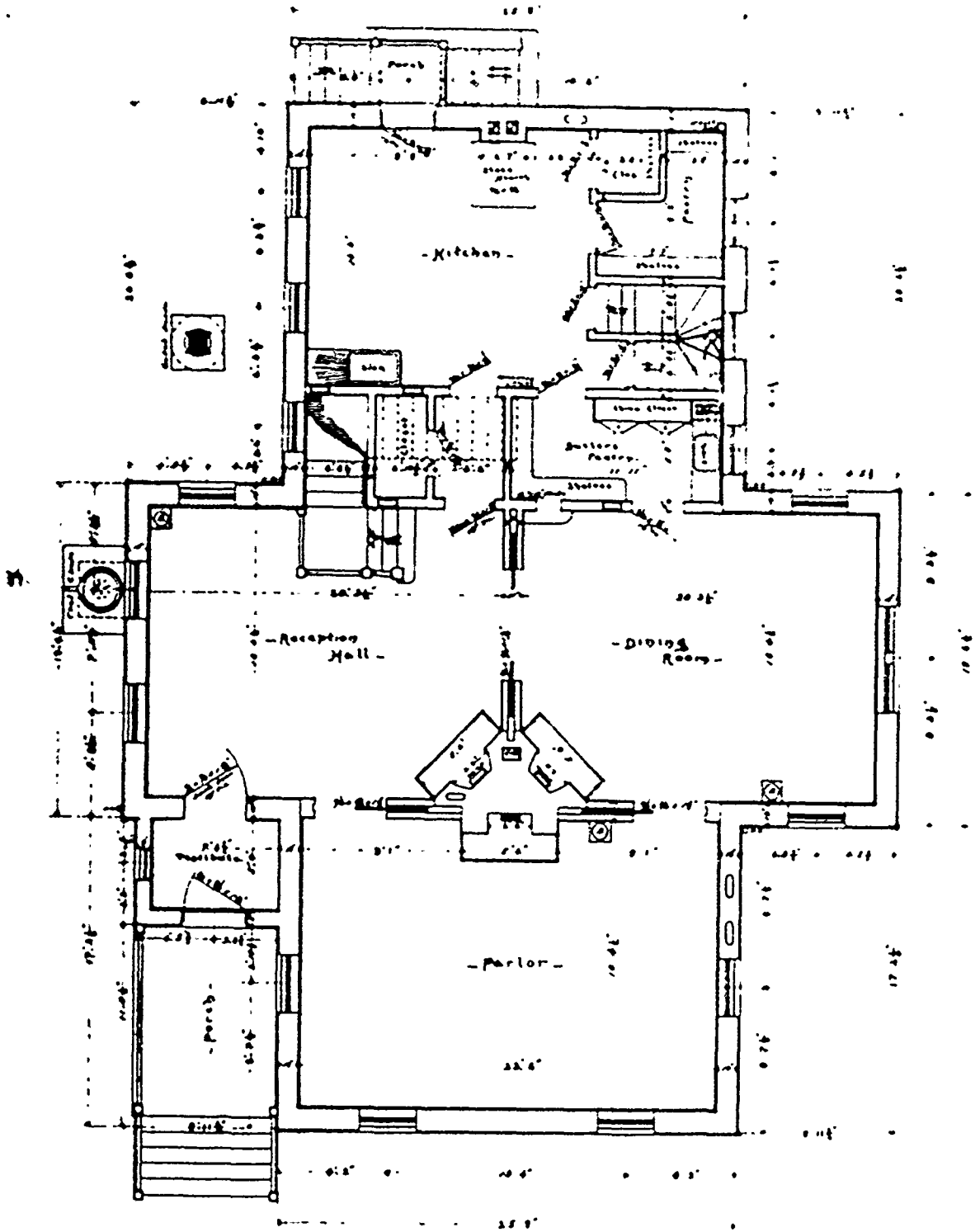
BASIC UNIT: --

KNOWN LOCATIONS: --

COMMENTS:

DRAWING SOURCE: NARS - Cartographic & Architectural Branch  
RG 77- P.I. NM-19 E. 411- #15

---



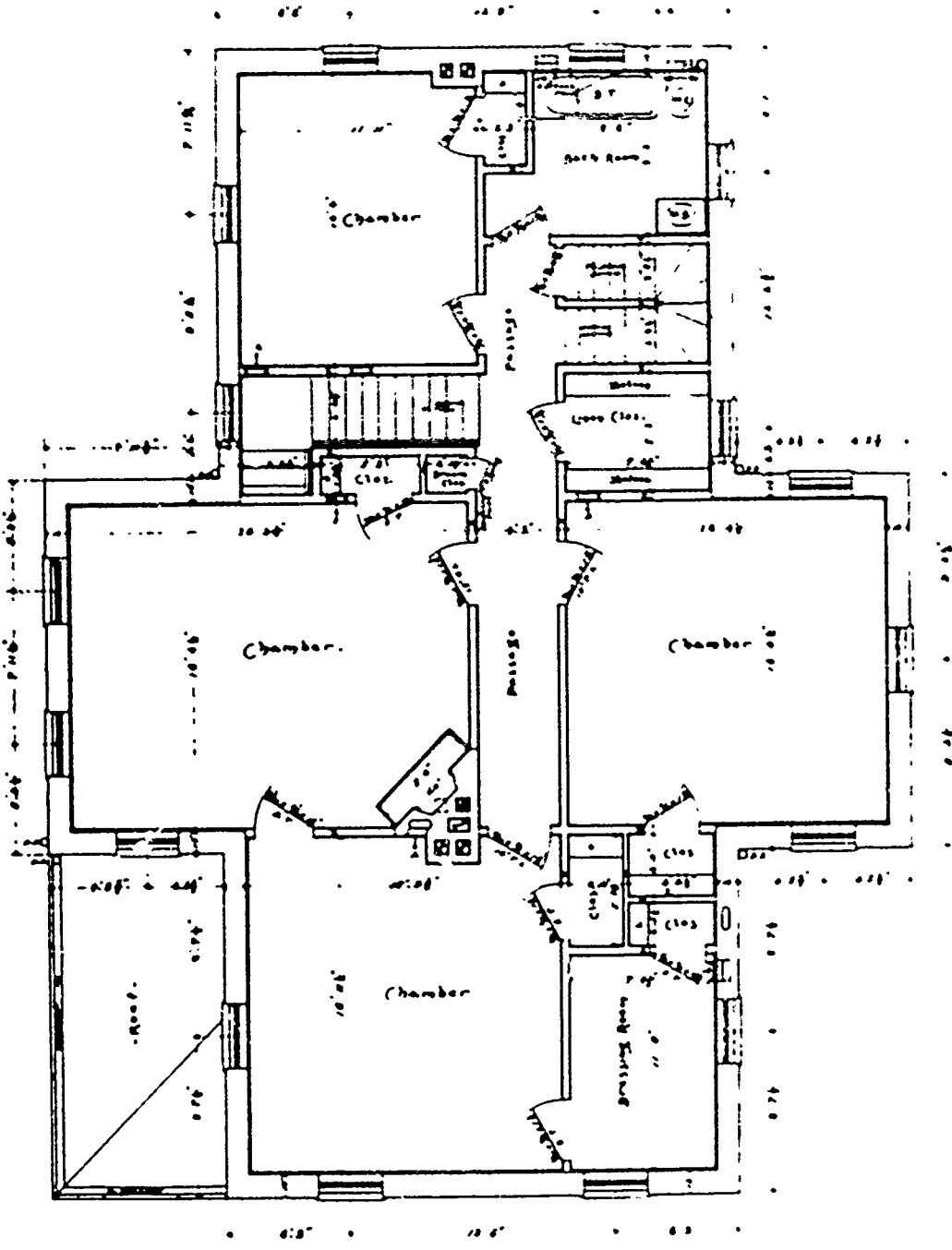
First Story Plan  
Field Officers' Quarters

- M -

OM 60  
APL

SHEET  
NO 2

Scale 1/8" = 1'-0"

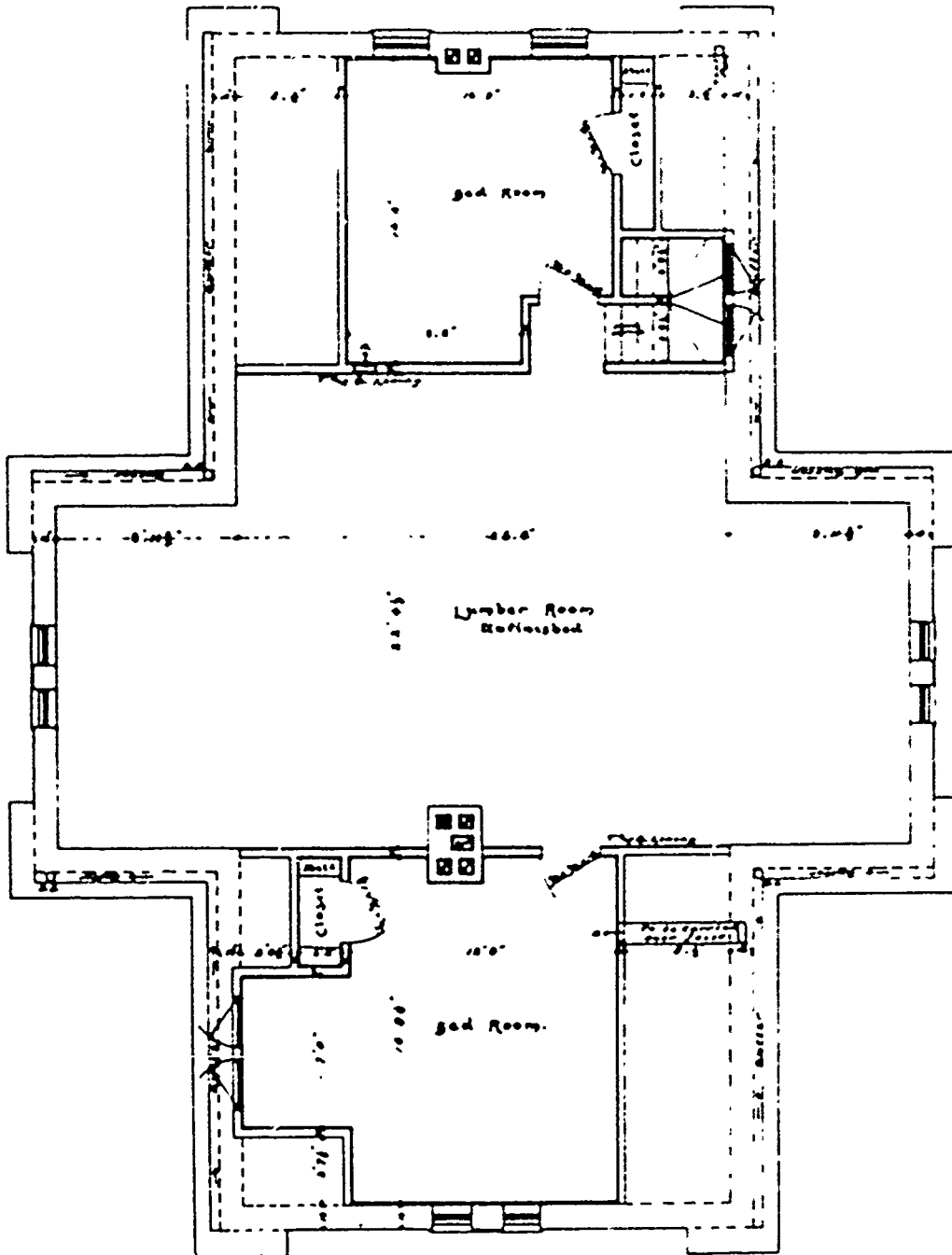


Second Story Plan  
Field Officers' Quarters

SHEET  
NO 3

Scale 1/4" = 1'  
1911-12 - 1000000  
Auto. Trans.



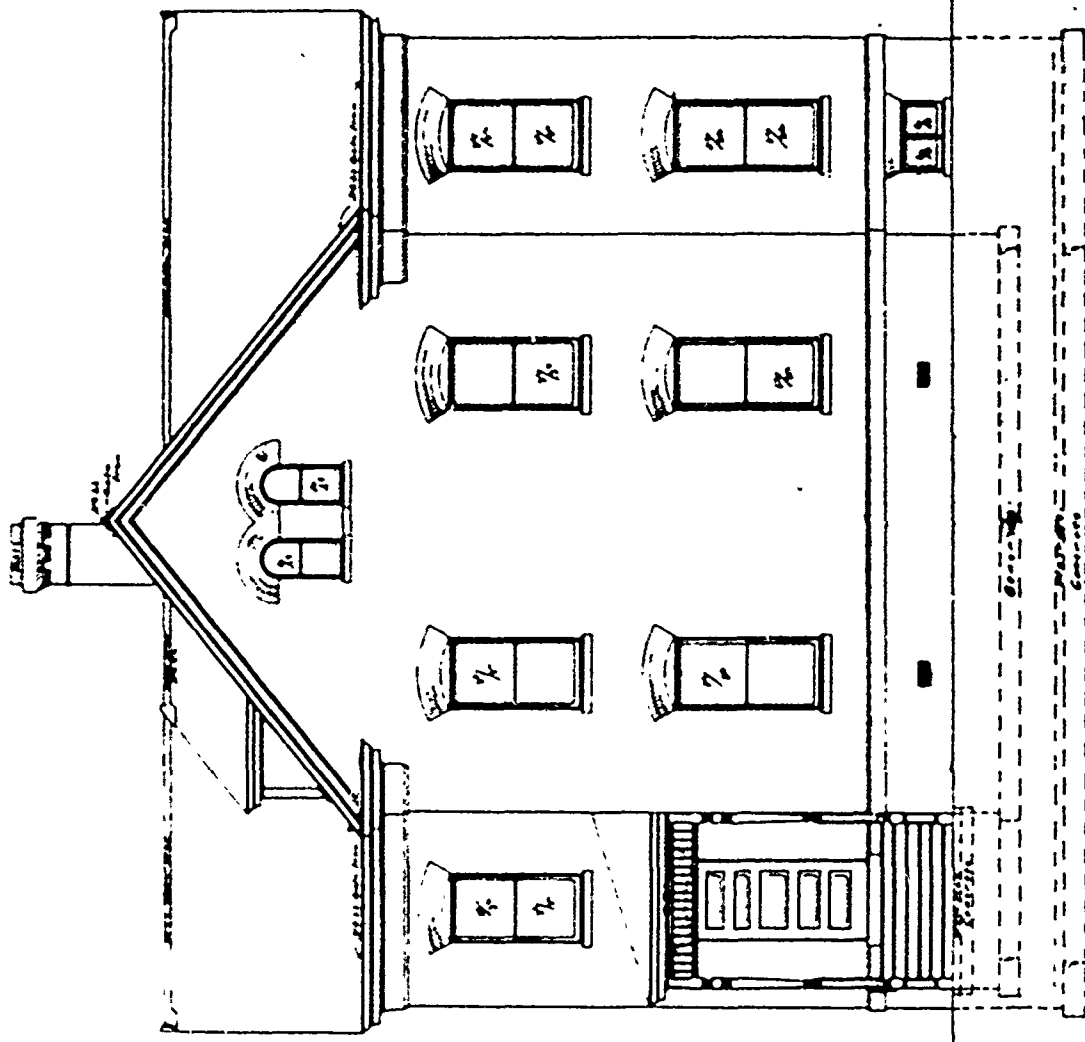


Attic Plan  
Field Officers' Qrs.

- At -

Scale 1/4" = 1'

SHEET  
214



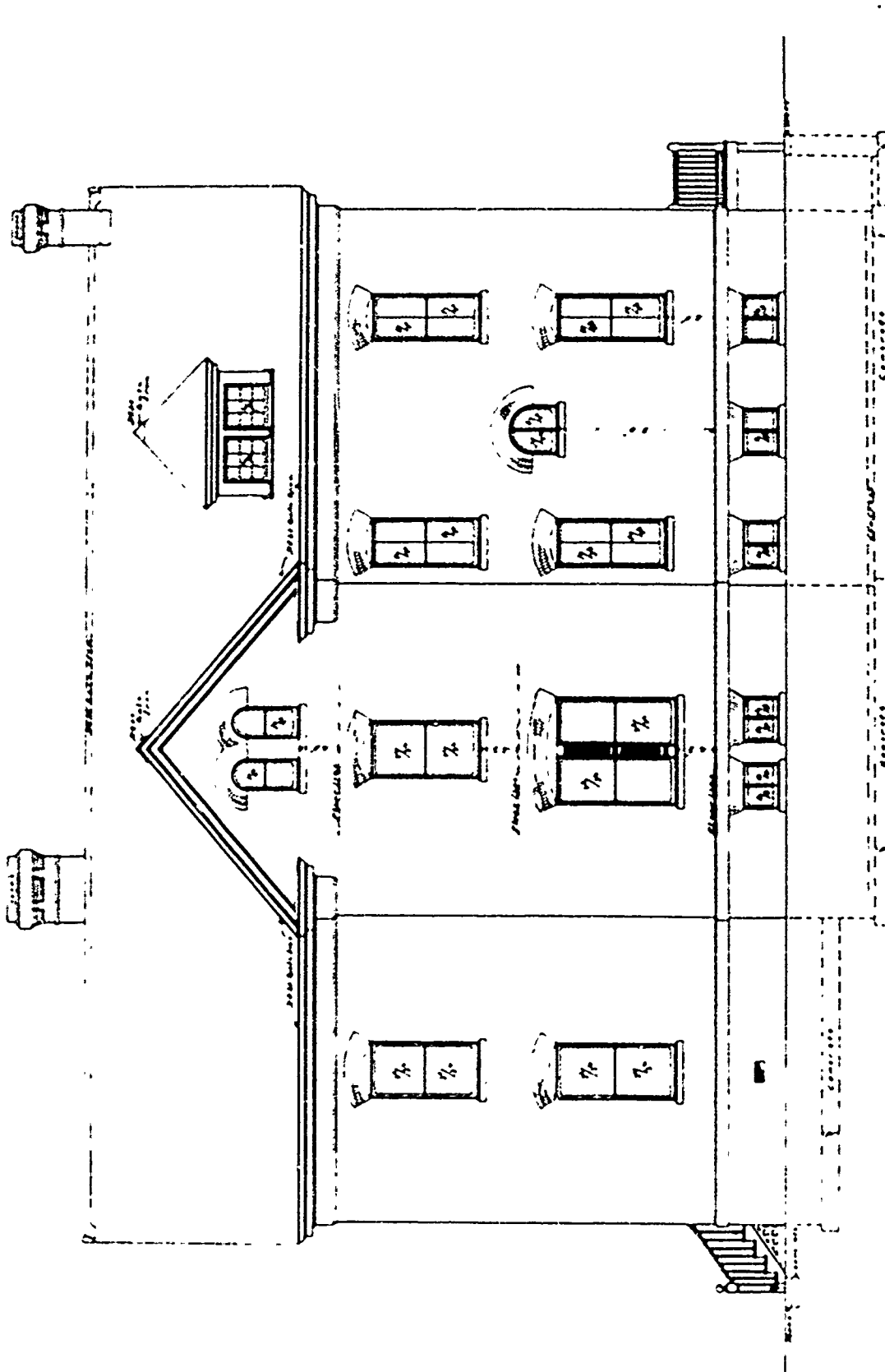
Front Elevation  
Field Officers' Quarters

Arch

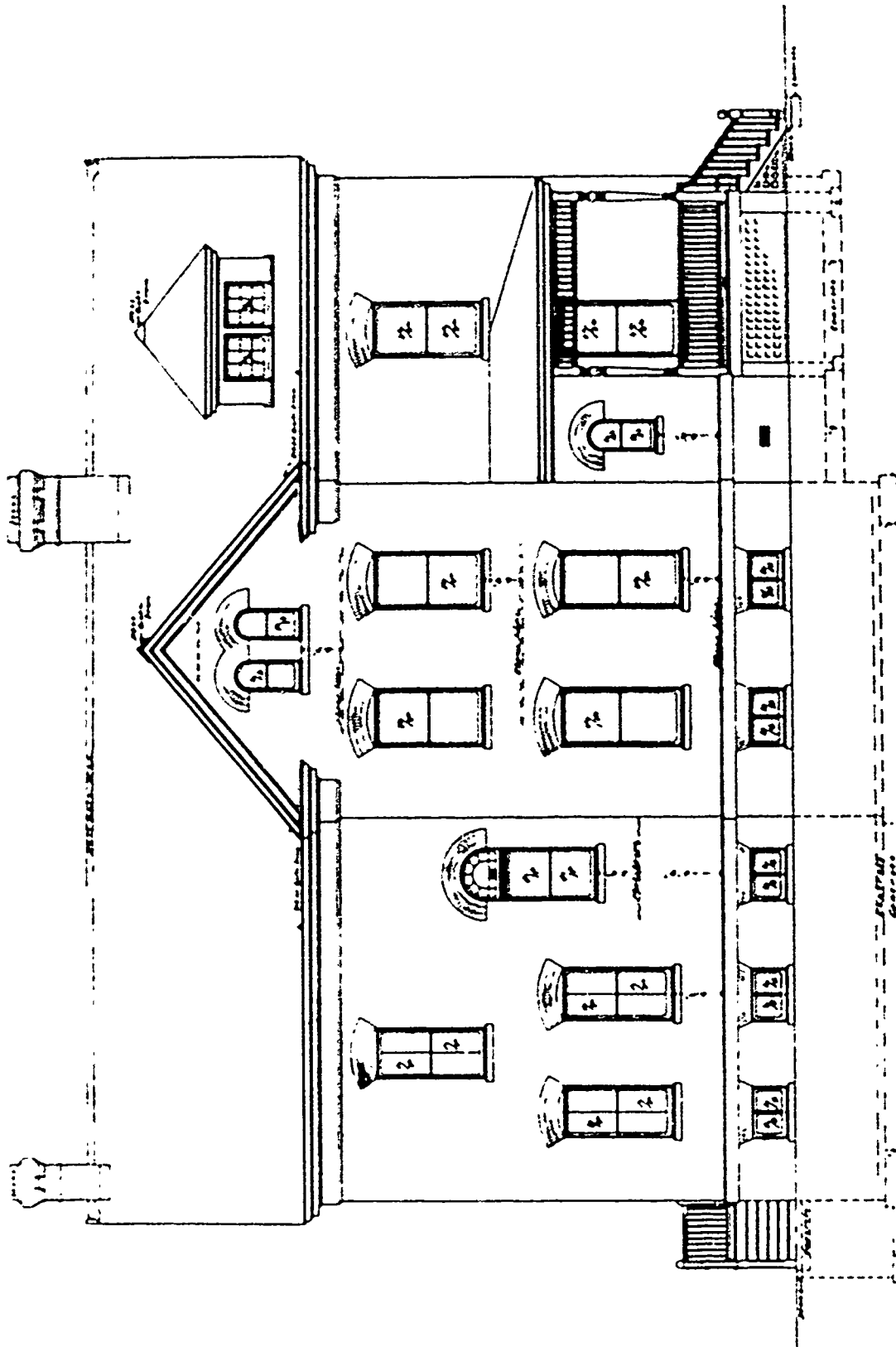


— 46 —

Section



Side Elevation  
Field Officers' Quarters  
— at —

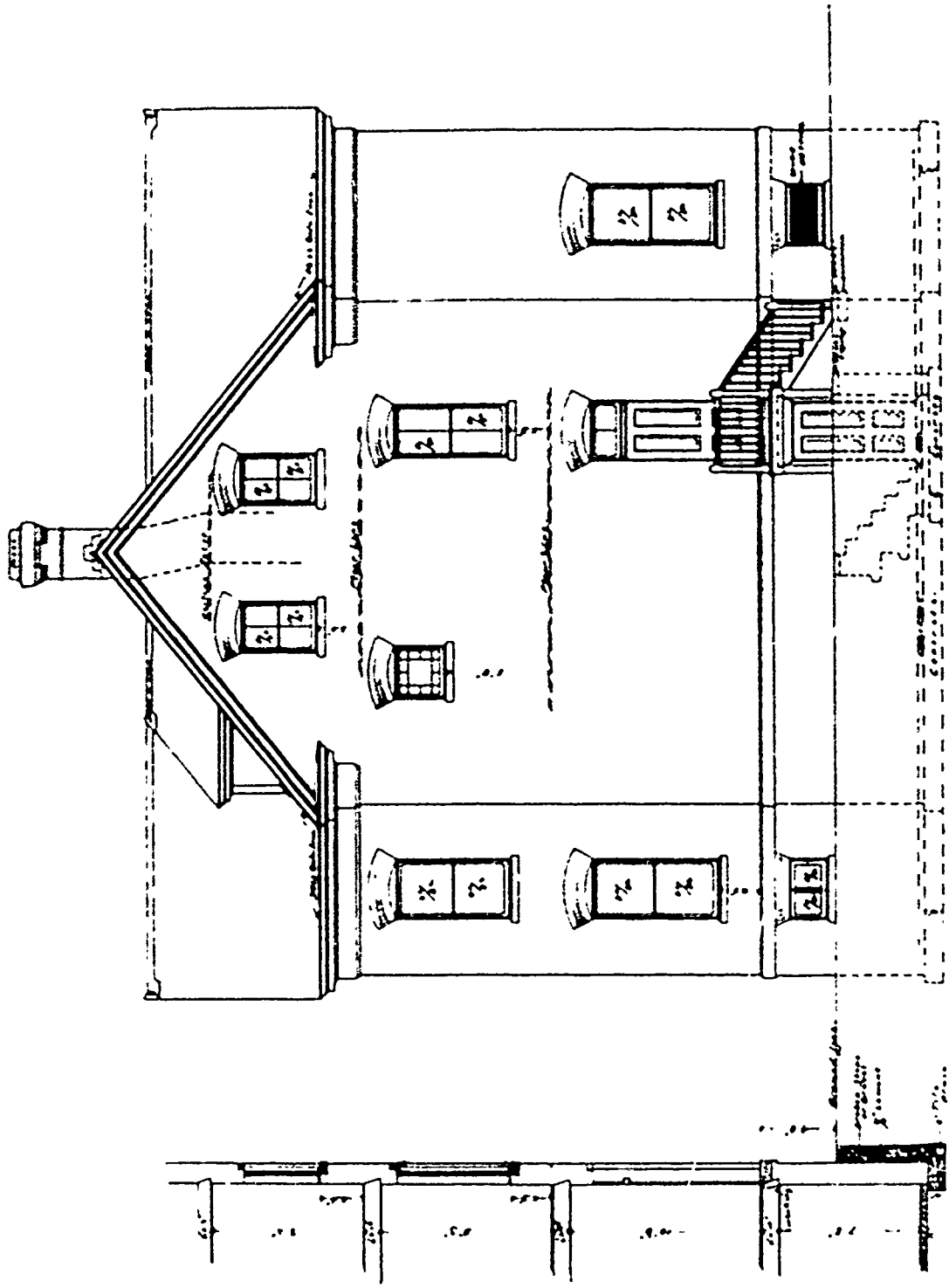


Side Elevation  
Field Officers' Quarters

Sheet  
307

Smith  
C. M. E. D.

— 44 —

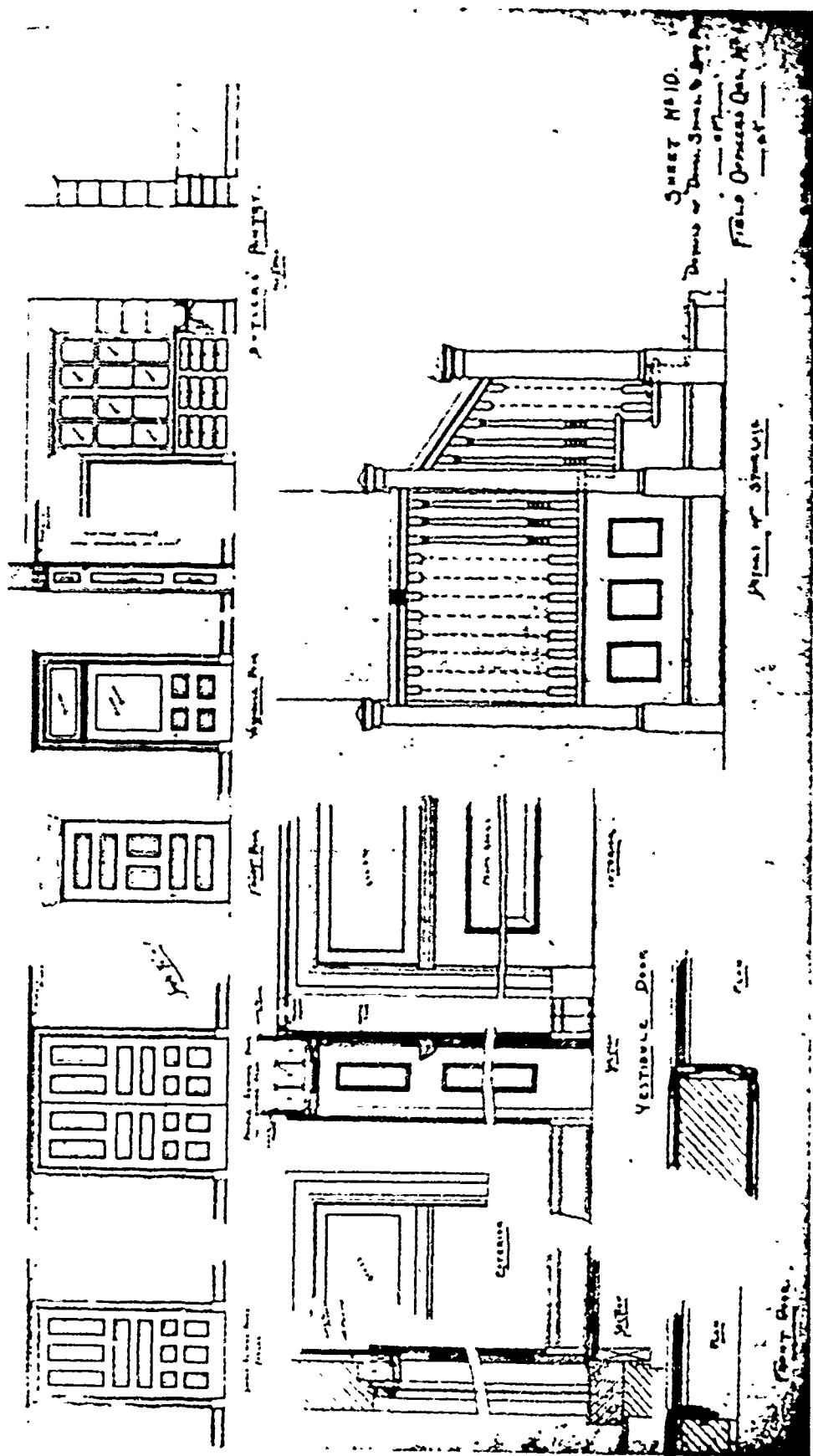


Rear Elevation  
Field Officers Qrs.

Section -



3001  
4987  
4988



SHEET NO. 10.  
 DRAWING OF BUILDING ENTRANCE  
 FIELD OFFICE, QUILMANTON, N.J.

PLAN OF STAIRS

VESTIBULE DOOR

WINDOW

STAIRS

WINDOW

WINDOW

WINDOW

WINDOW

DOOR

DOOR

DOOR

DOOR

DOOR

PLAN No: 17

PLAN TYPE: Officer's Quarters, single set  
3 stories + basement  
Brick

DATE: January 1892

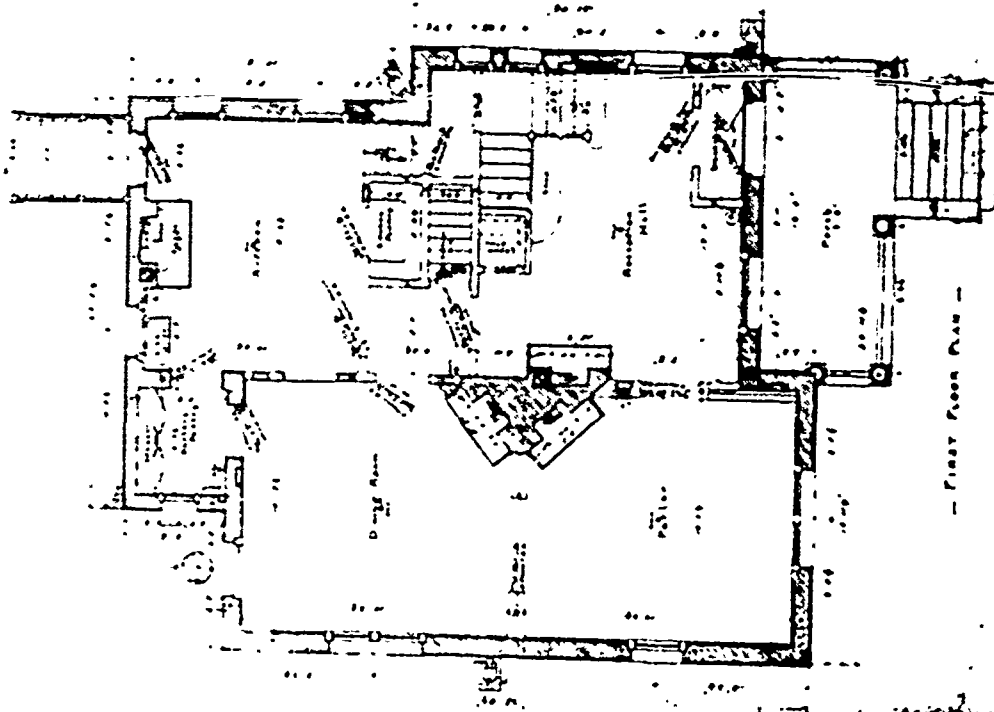
BASIC UNIT: R

KNOWN LOCATIONS: --

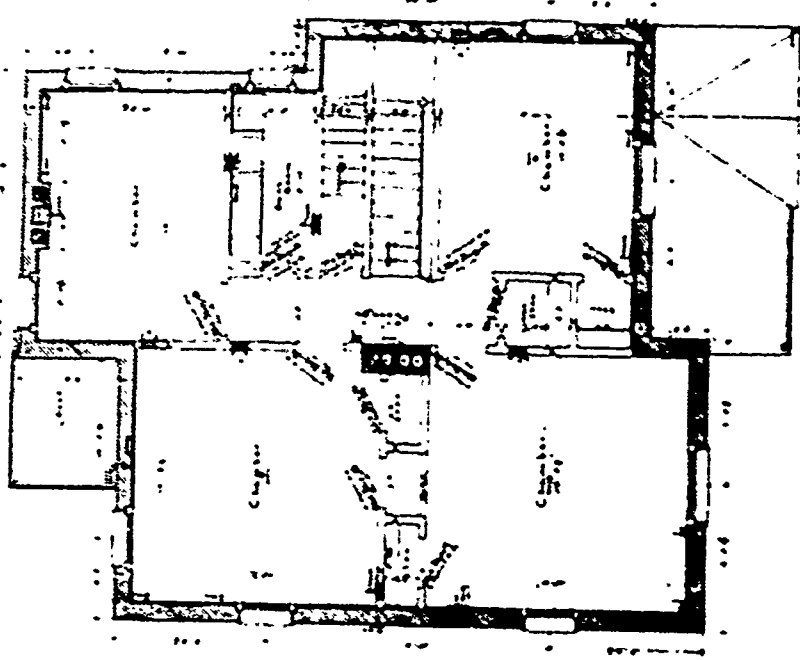
COMMENTS:

DRAWING SOURCE: NARS - Cartographic & Architectural Branch  
RG 77- P.I. NM-19 E. 411- #17

---

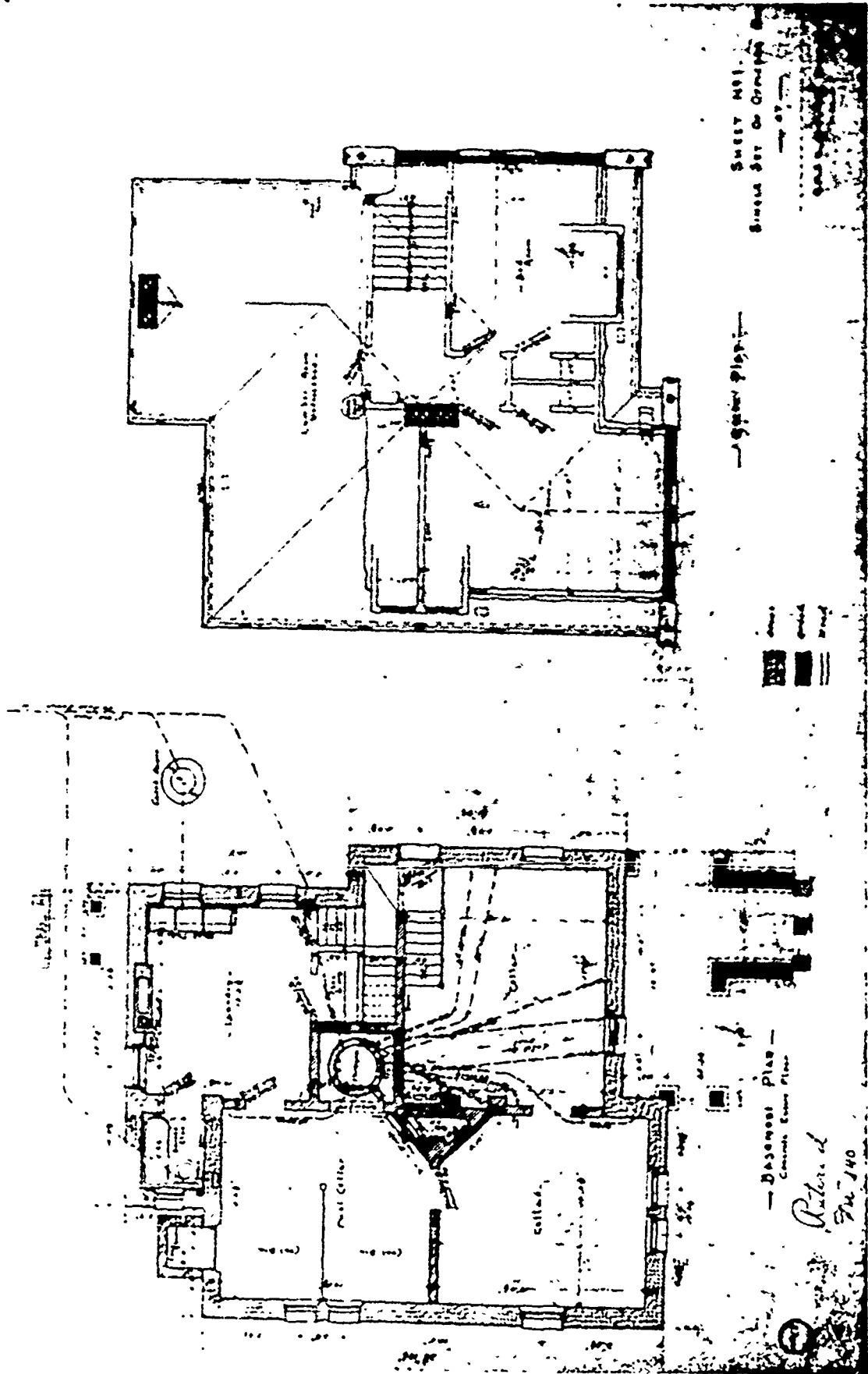


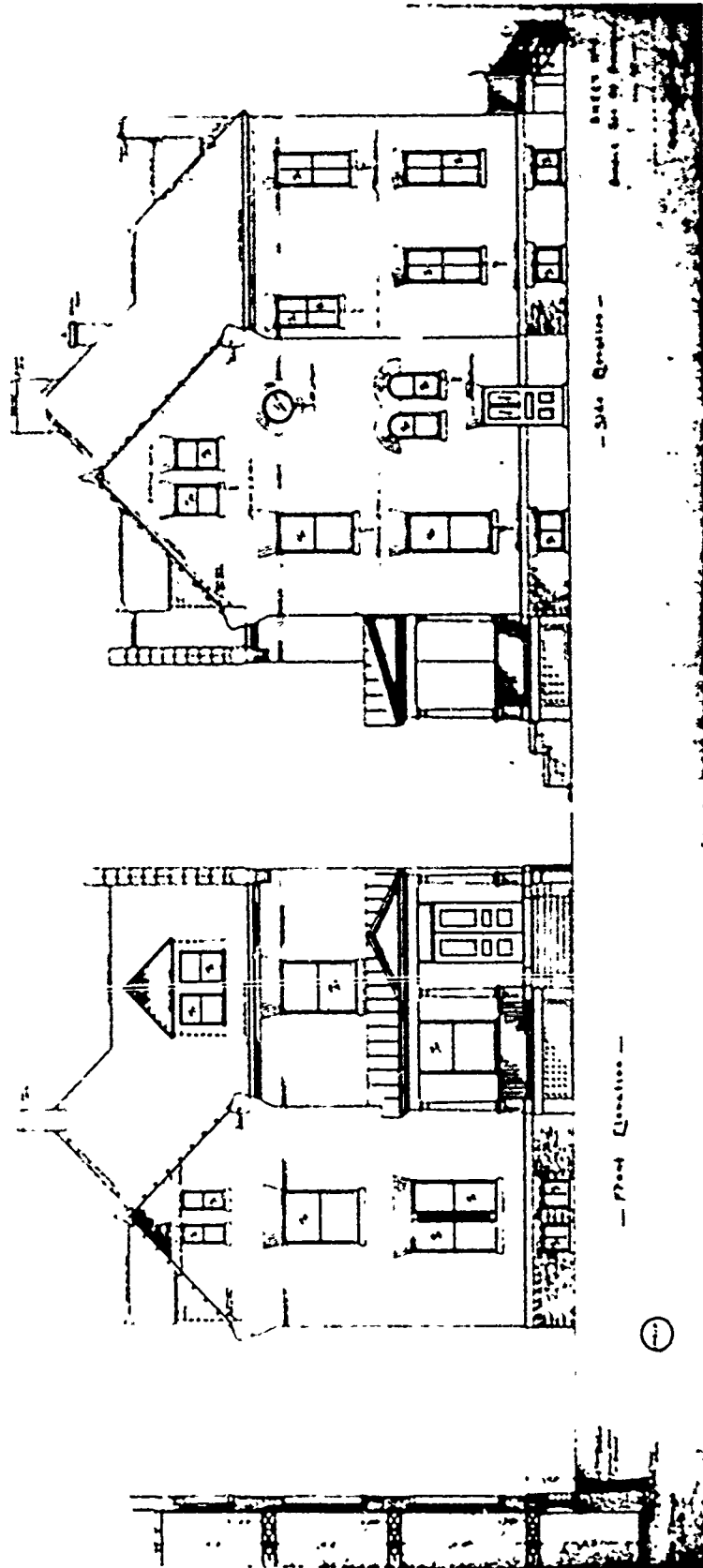
— First Floor Plan —

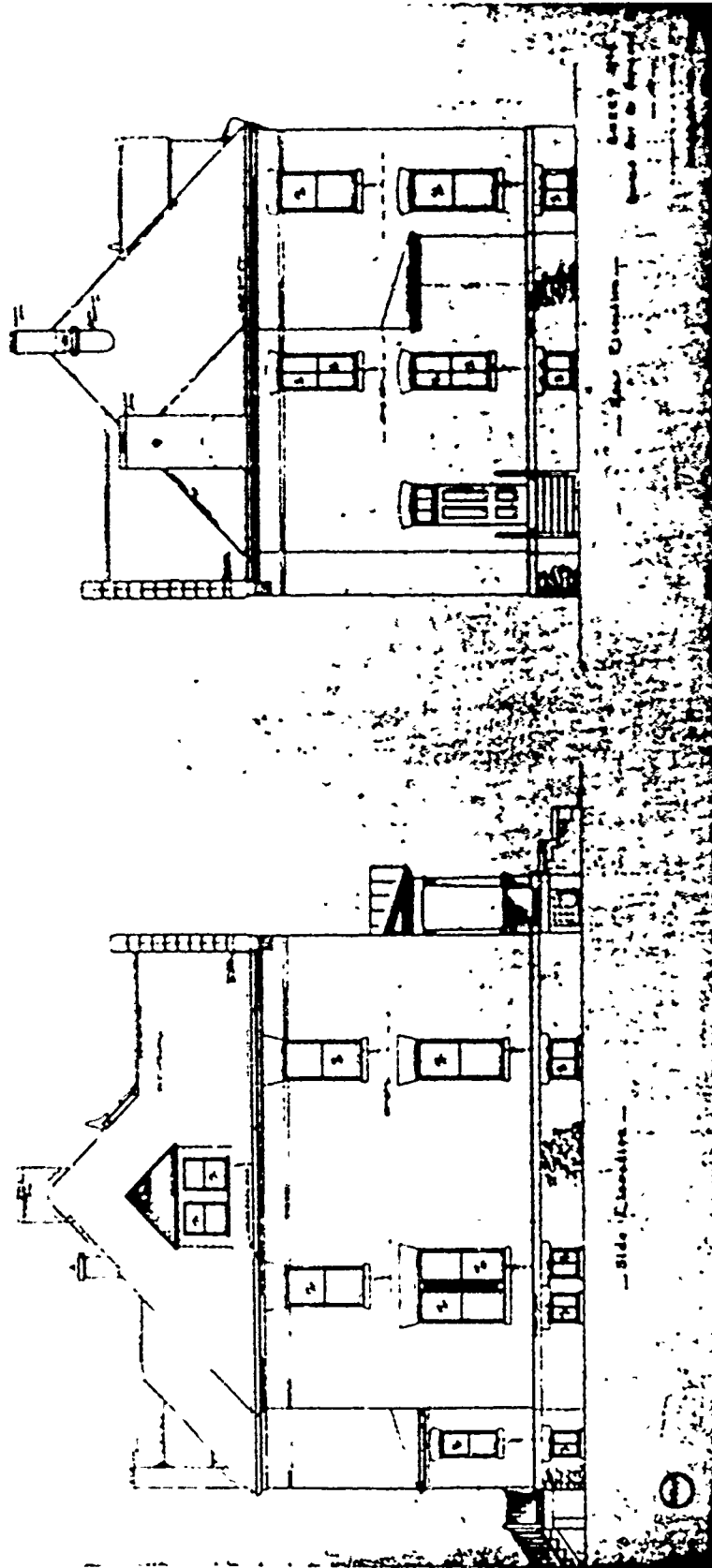


— Second Floor Plan — SHEET NO. 17  
Scale 1/4" = 1'-0"









SECOND PERIOD

---

PLAN No: 20 or 20-A

PLAN TYPE: Officer's Quarters, single set  
3 stories + cellar  
Brick

DATE: May 1891

BASIC UNIT: R

KNOWN LOCATIONS: --

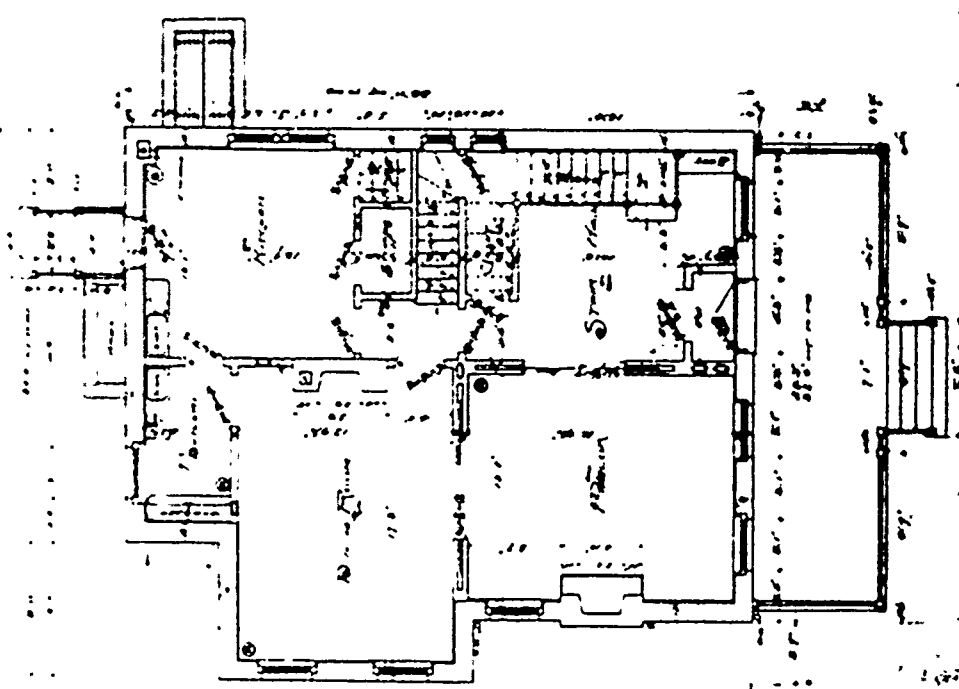
COMMENTS:

DRAWING SOURCE: NARS - Cartographic & Architectural Branch  
RG 77- P.I. NM-19 E. 411- #20 or 20-A

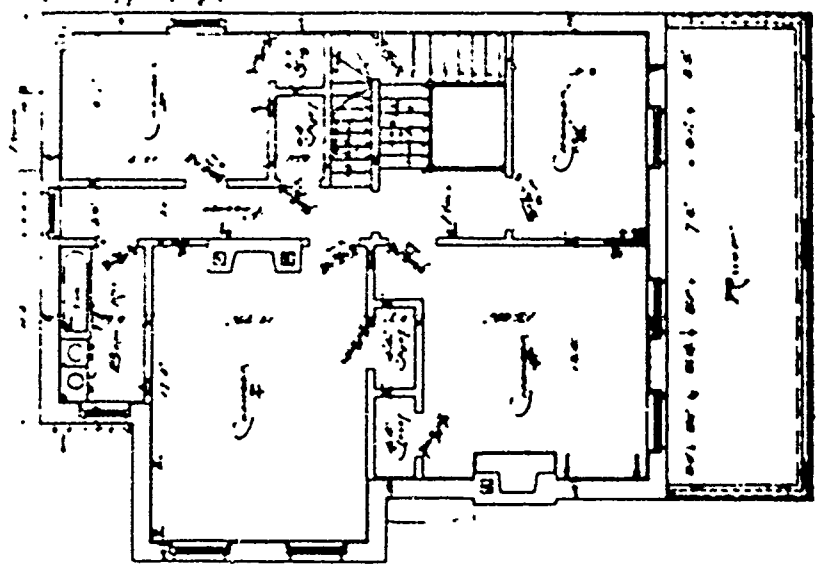
---

Street No. 1  
5th St  
OFFICERS Q's A-20.

1st Floor  
2nd Floor



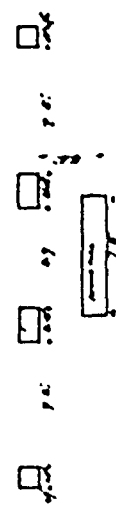
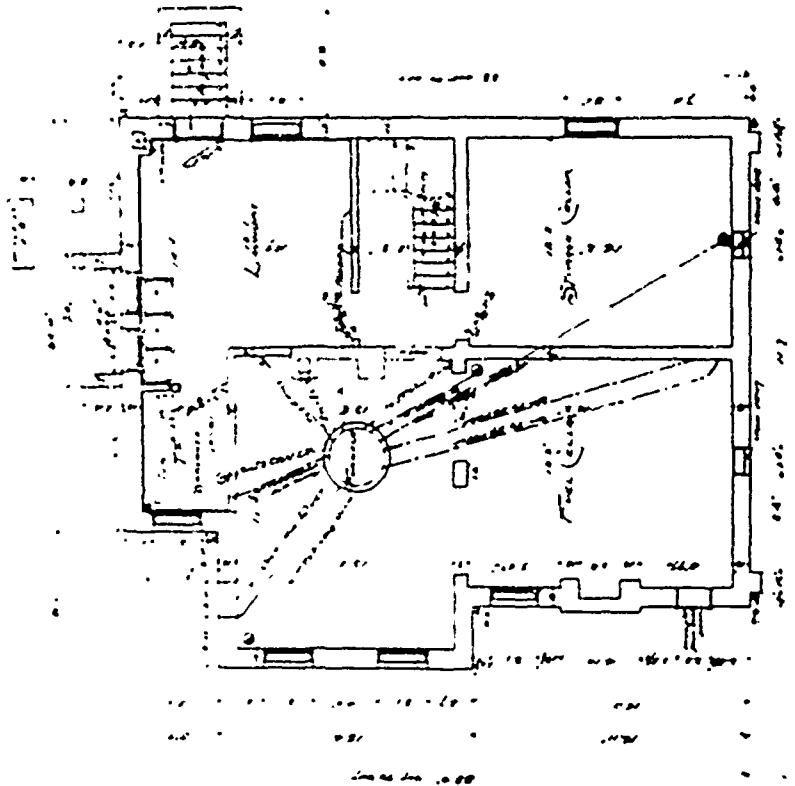
1st Floor Plan



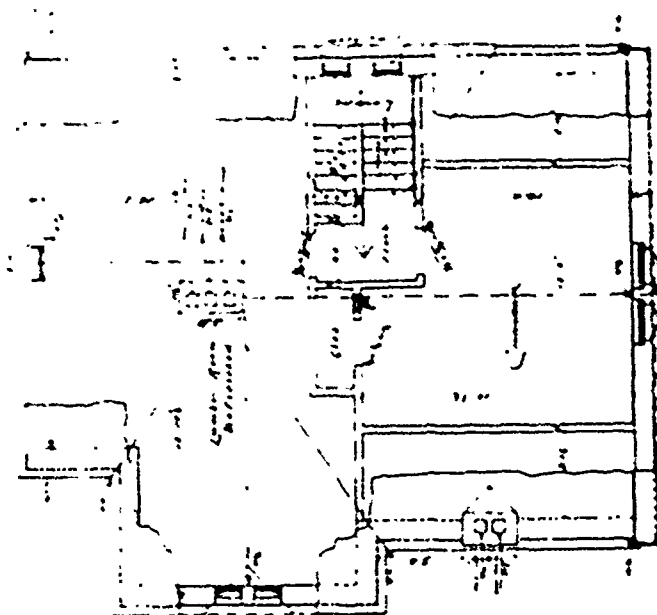
2nd Floor Plan

SHEET No. 13  
DINWIDDIE  
DINWIDDIE QUARTERS, No. 20.

PLAN OF ...



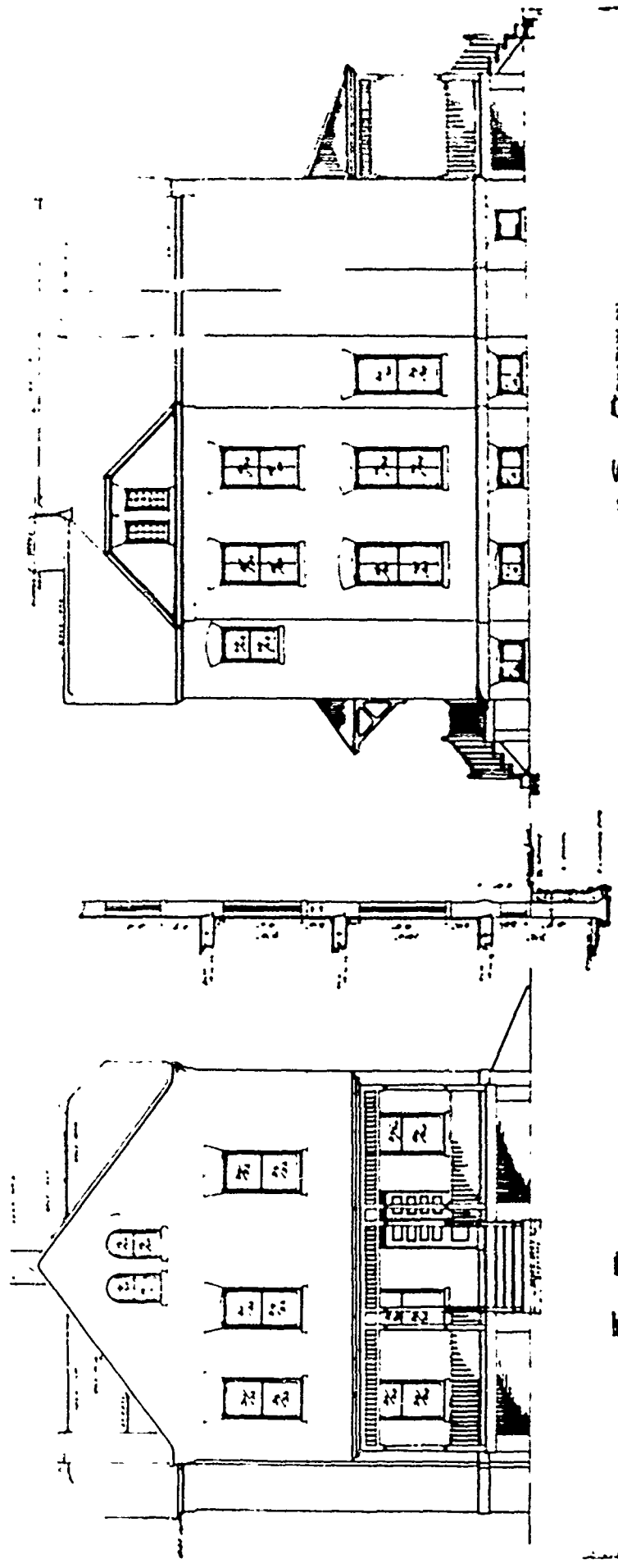
... Dining Room ...



... Attic Plan ...

Plan No 1  
Office (No. 20)

May 1914



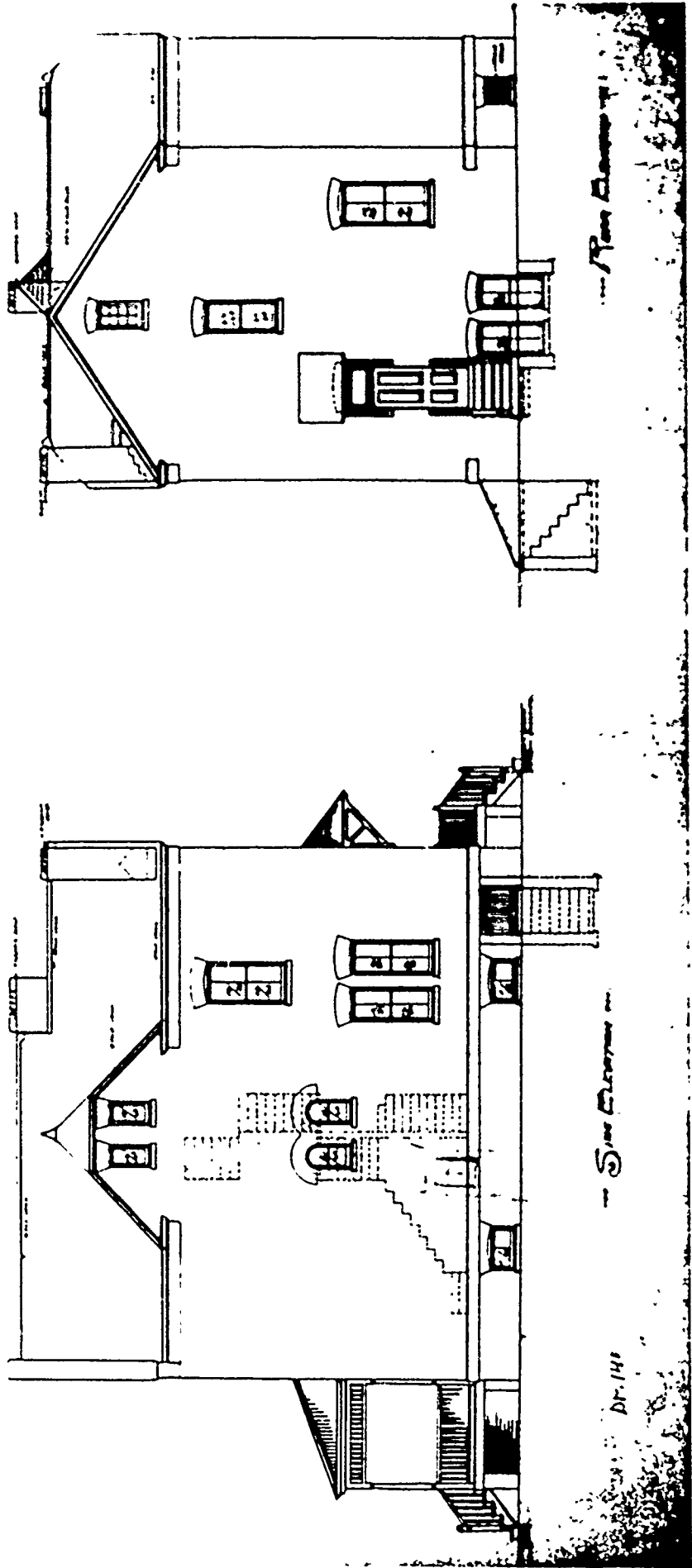
Front Elevation  
17/11/14  
20-A

Side Elevation

20-A

Sheet No 2.  
S. W. S. Co.  
OFFICES - (Nos. No. 20) -

41660 May 1907  
S. W. S. Co.





PLAN No: 21

PLAN TYPE: Non-commissioned Officer's Quarters, single set  
2 stories + cellar  
Brick and frame

DATE: n.d.

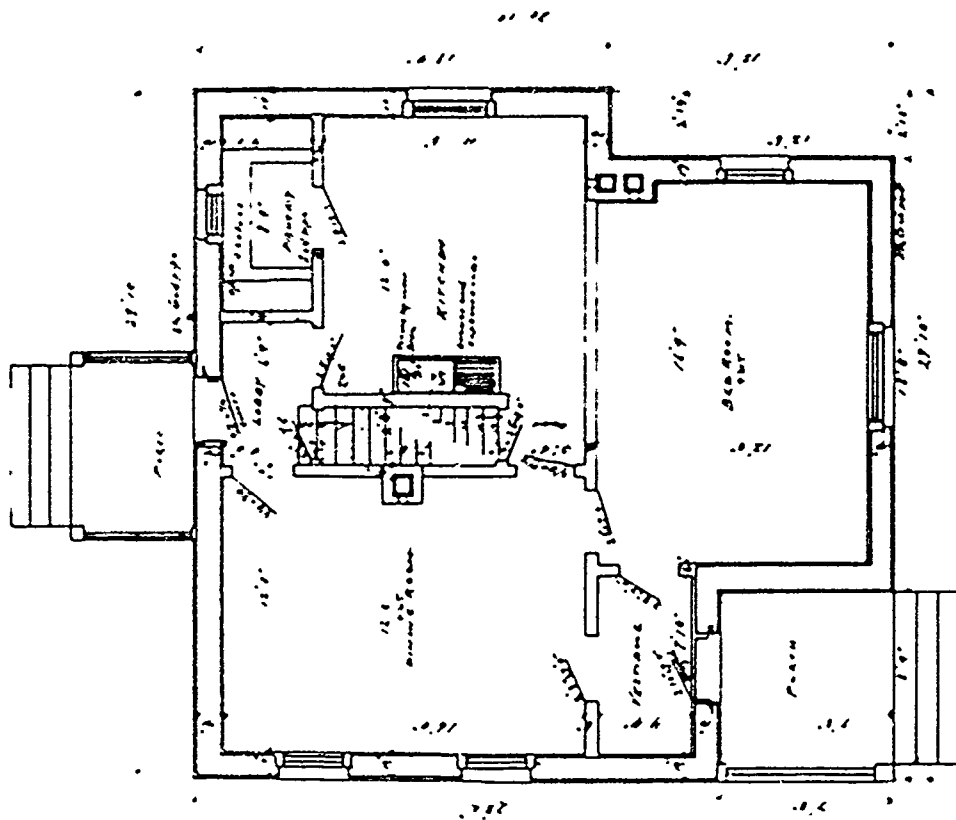
BASIC UNIT: --

KNOWN LOCATIONS: --

COMMENTS:

DRAWING SOURCE: NARS - Cartographic & Architectural Branch  
RG 77- P.I. NM-19 E. 411- #21

---

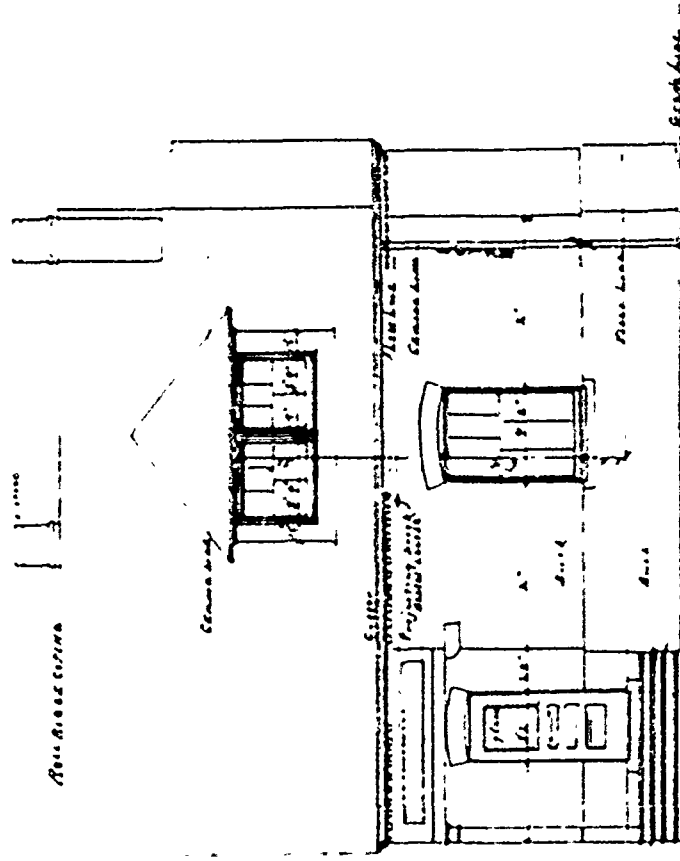


THE FIRST FLOOR PLAN.

Scale 1/4" = 1'-0"

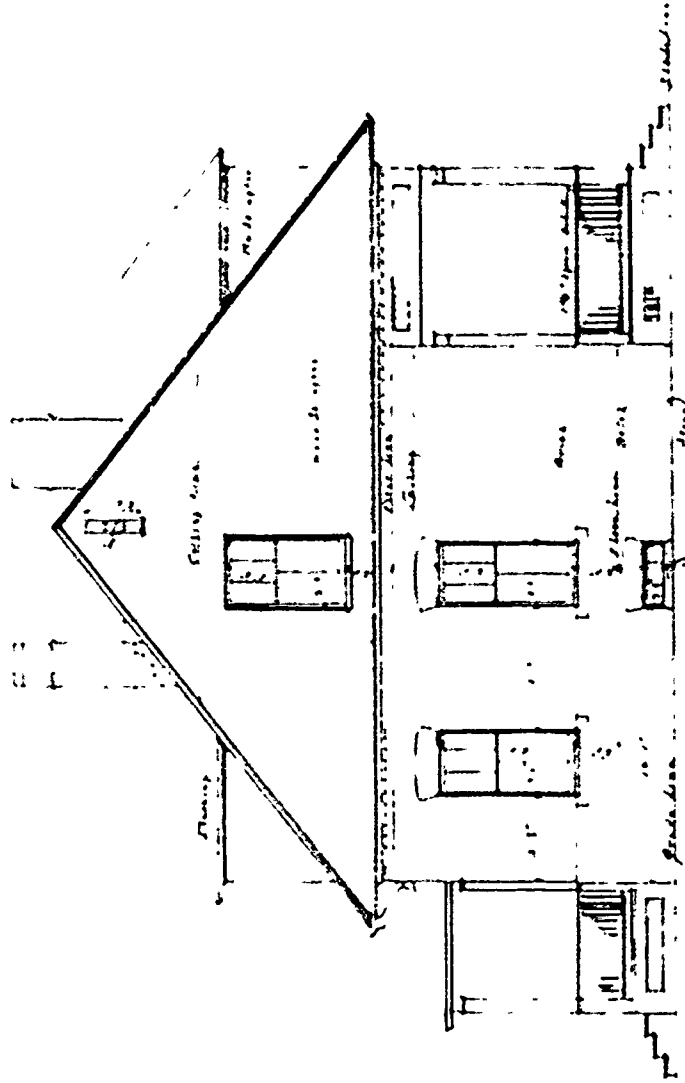


OFFICERS QUARTERS



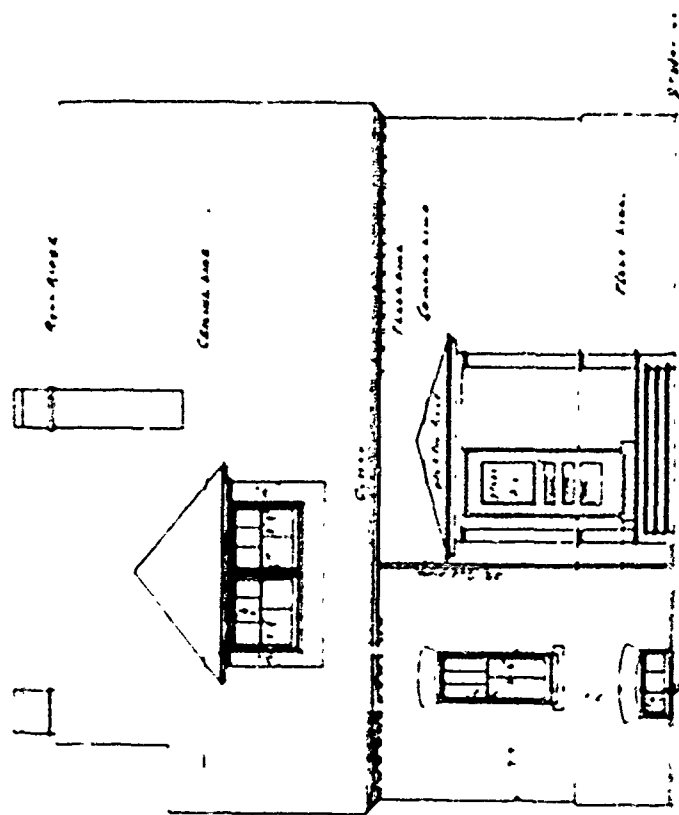
THE FRONT ELEVATION.

140



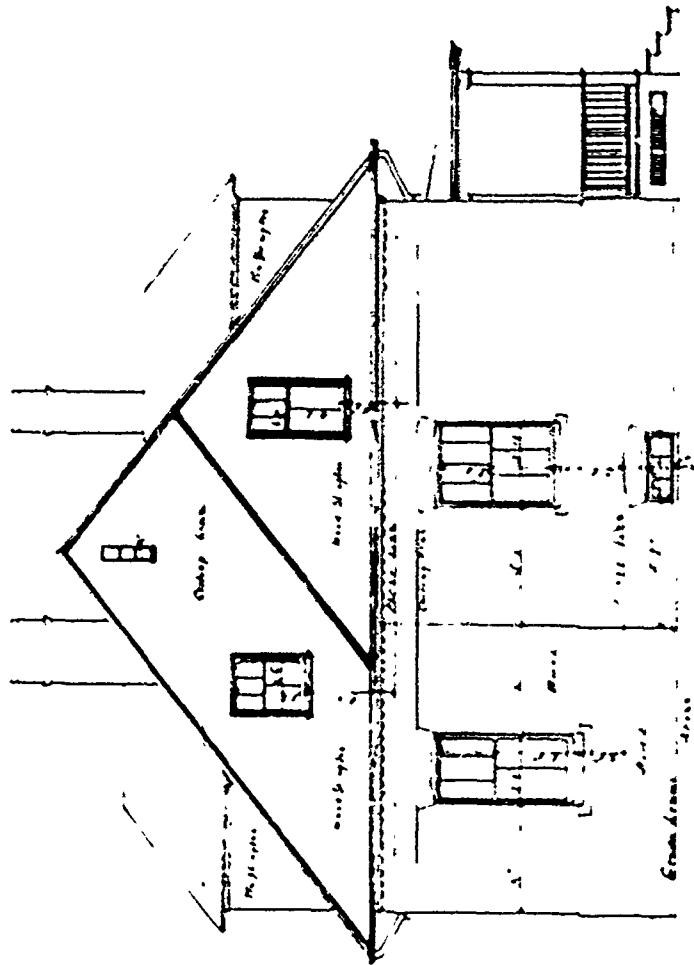
THE SIDE ELEVATION.

See page 20.



THE REAR ELEVATION.

Scale 1/4" = 1'-0"



THE SIDE ELEVATIONS.

*Sketch*

PLAN No: 23

PLAN TYPE: Non-commissioned Officers' Quarters, double set  
2 stories + cellar  
Brick and frame

DATE: June 1891

BASIC UNIT: --

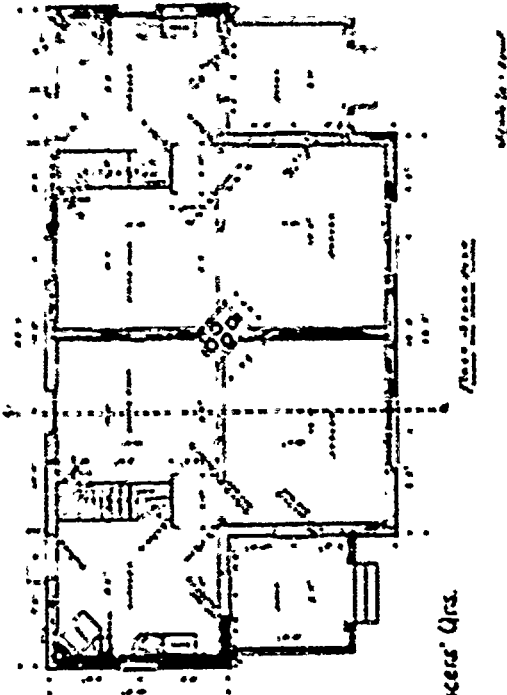
KNOWN LOCATIONS: Ft. Sam Houston, Texas  
Ft. Myer, Virginia  
Ft. Monroe, Virginia  
Ft. Logan, Colorado  
Jefferson Barracks, Missouri

COMMENTS:

DRAWING SOURCE: NARS - Cartographic & Architectural Branch  
RG 77- P.I. NM-19 E. 411- #23

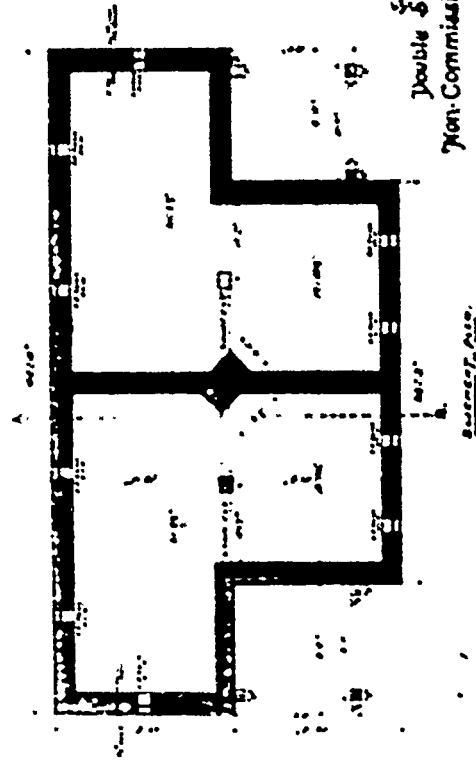
---





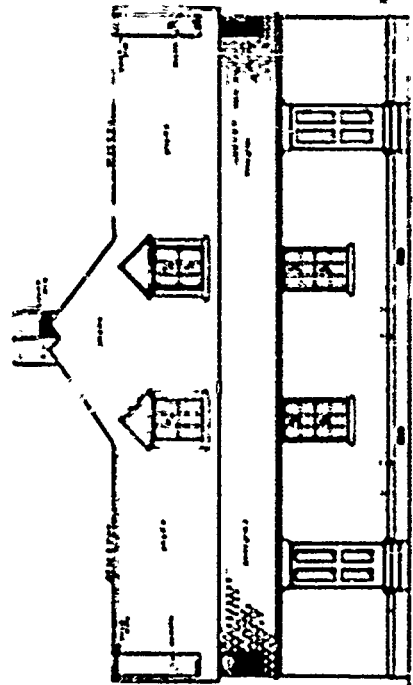
Double Set of  
Quarters  
for  
Non-Commissioned Officers' Qtrs.

Sheet No. 101



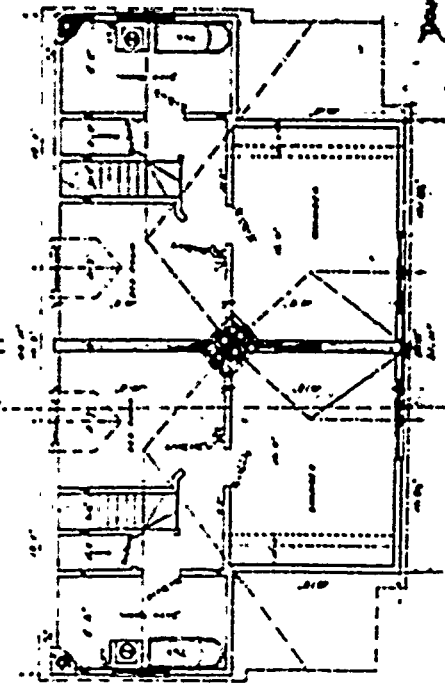
Double Set of  
Quarters  
for  
Non-Commissioned Officers' Qtrs.

Sheet No. 102



Rear Elevation

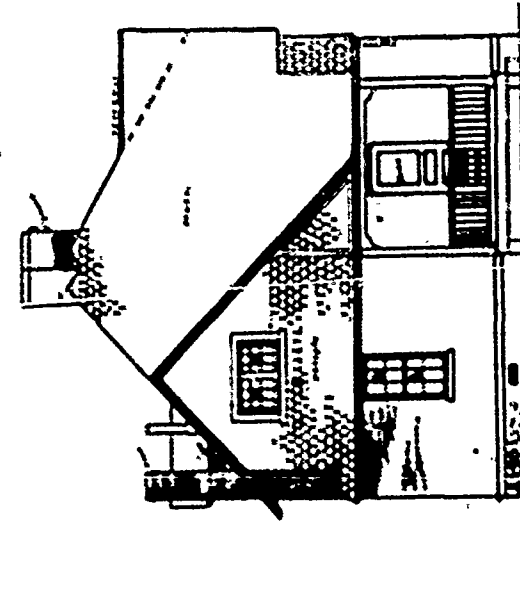
Sheet No. 103



Double Set of  
Quarters  
for  
Non-Commissioned Officers' Qtrs.

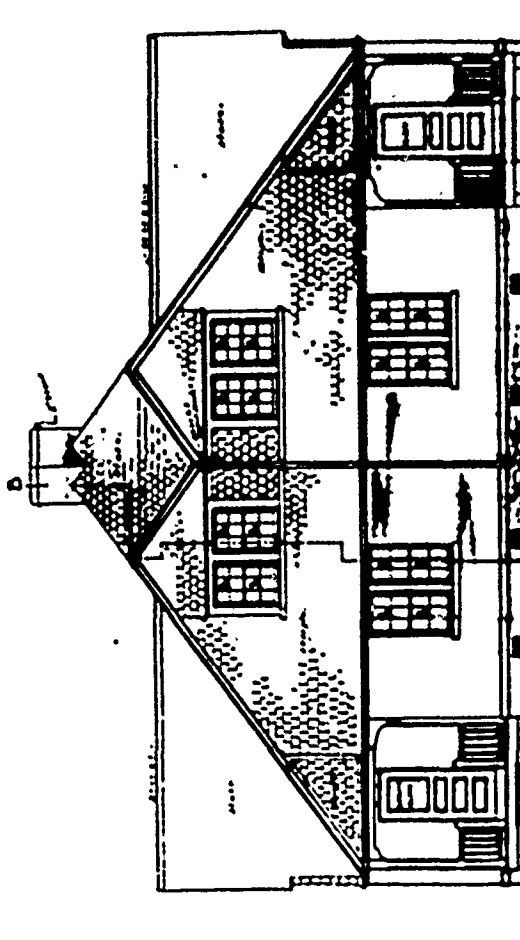
Sheet No. 104

Second Story Plan



..Side Elevation ..

Scale 1/4" = 1'-0"



..Front Elevation ..

SECTION

Double Set of  
Wagon-Commissioned Officers' Qrs.

U.S. G.P.O. : 1907, 1908.

SECOND PERIOD

---

PLAN No: 23-A

PLAN TYPE: Non-commissioned Officers' Quarters, double set  
2 stories + cellar  
Brick and frame

DATE: April 1893

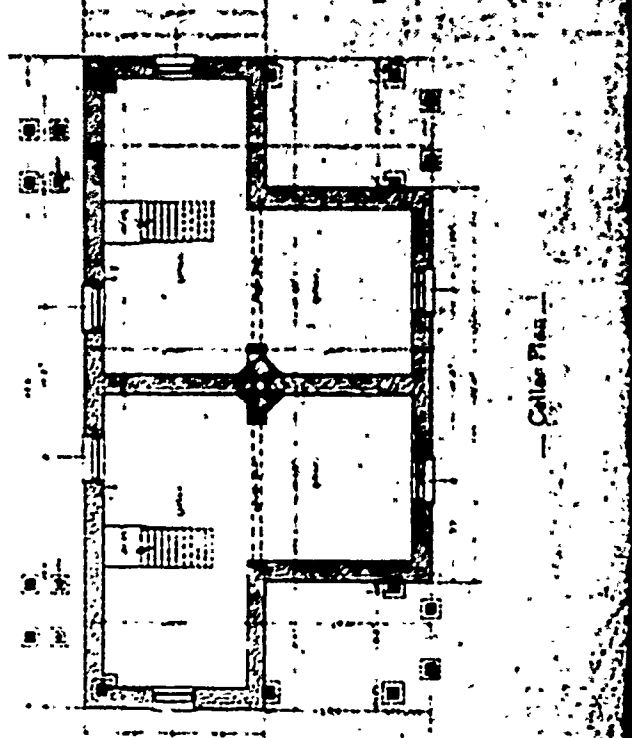
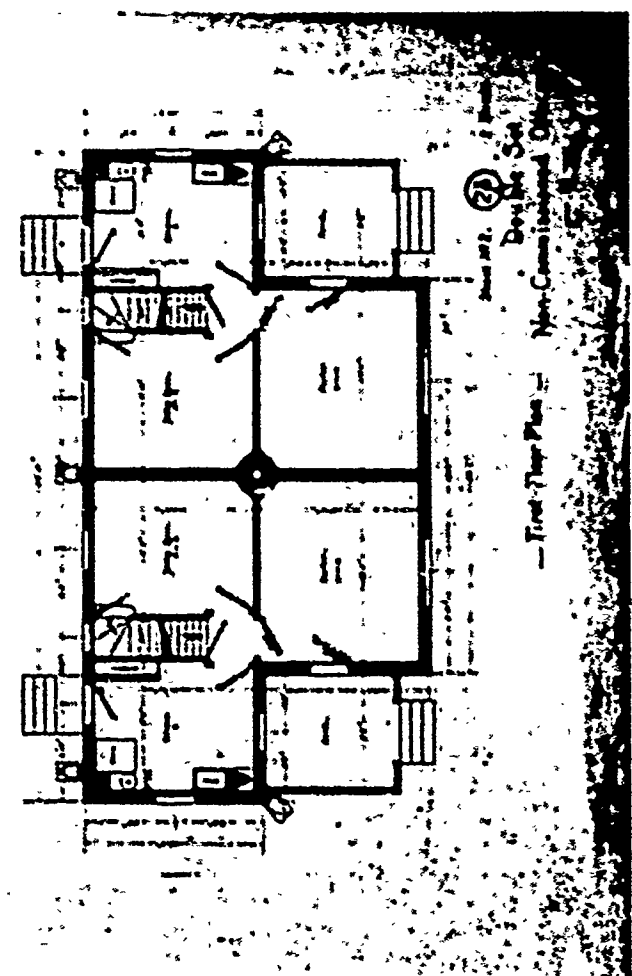
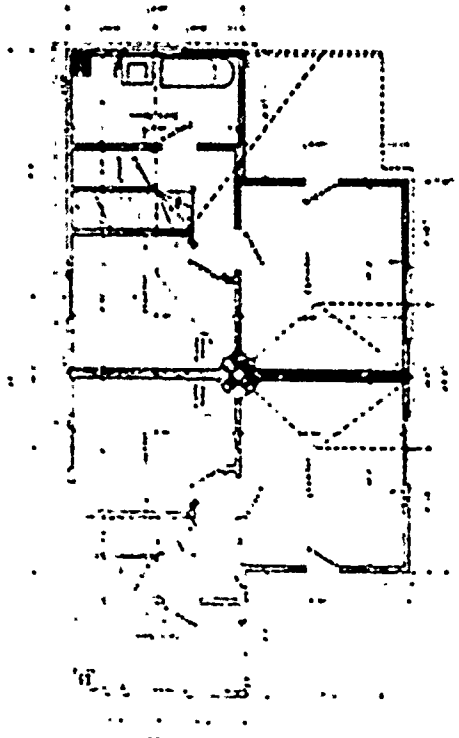
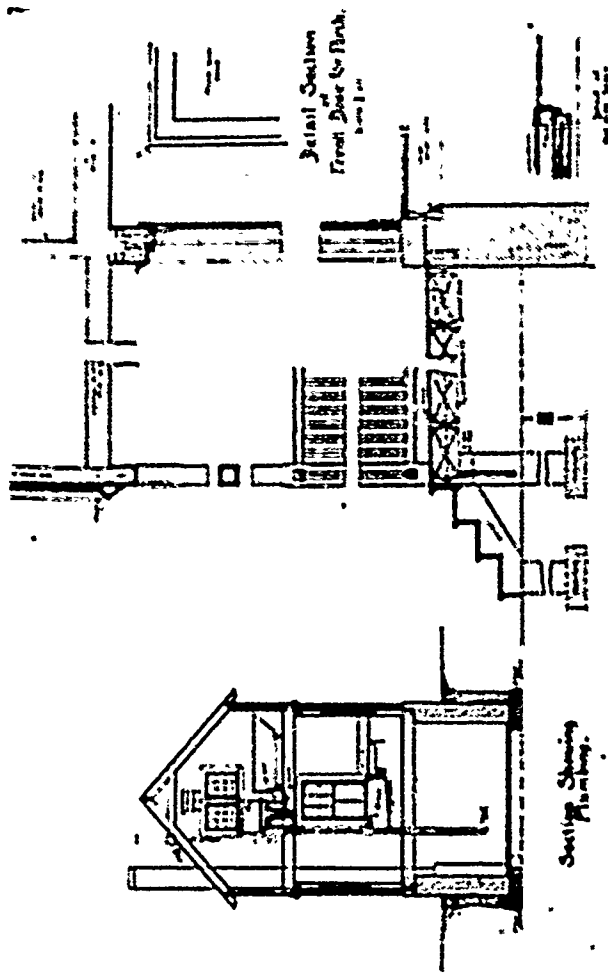
BASIC UNIT: --

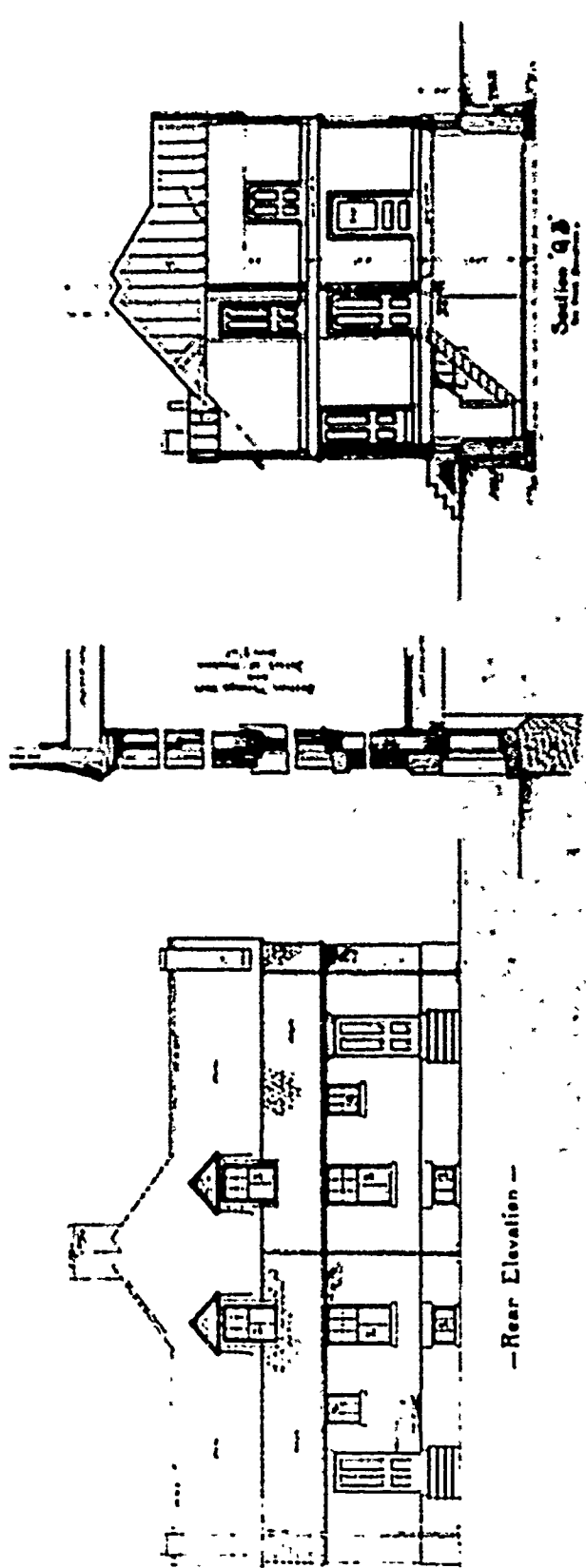
KNOWN LOCATIONS: --

COMMENTS:

DRAWING SOURCE: NARS - Cartographic & Architectural Branch  
RG 77- P.I. NM-19 E. 411- #23-A


---





-Rear Elevation -

Section Q-Q  
See Plan Section



-Front Elevation -

Section Q-Q  
See Plan Section

© A  
 Plans  
 1916

SECOND PERIOD

---

PLAN No: 28

PLAN TYPE: Company Officer's Quarters, double set  
3 stories + cellar  
Brick

DATE: September 1891

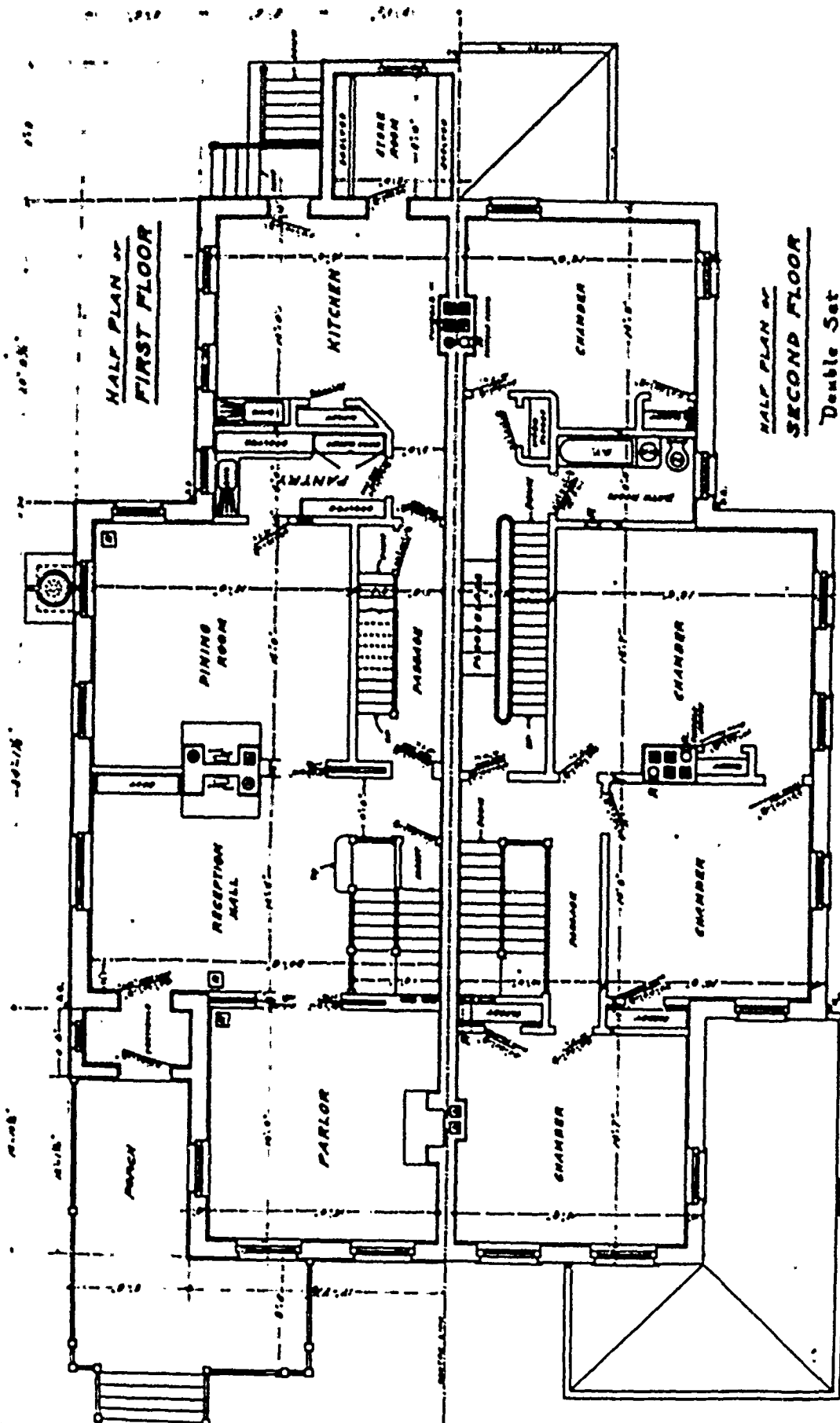
BASIC UNIT: Possibly Ft. Sam Houston, Texas.

KNOWN LOCATIONS:

COMMENTS:

DRAWING SOURCE: NARS - Cartographic & Architectural Branch  
RG 77- P.I. NM-19 E. 411- #28

---



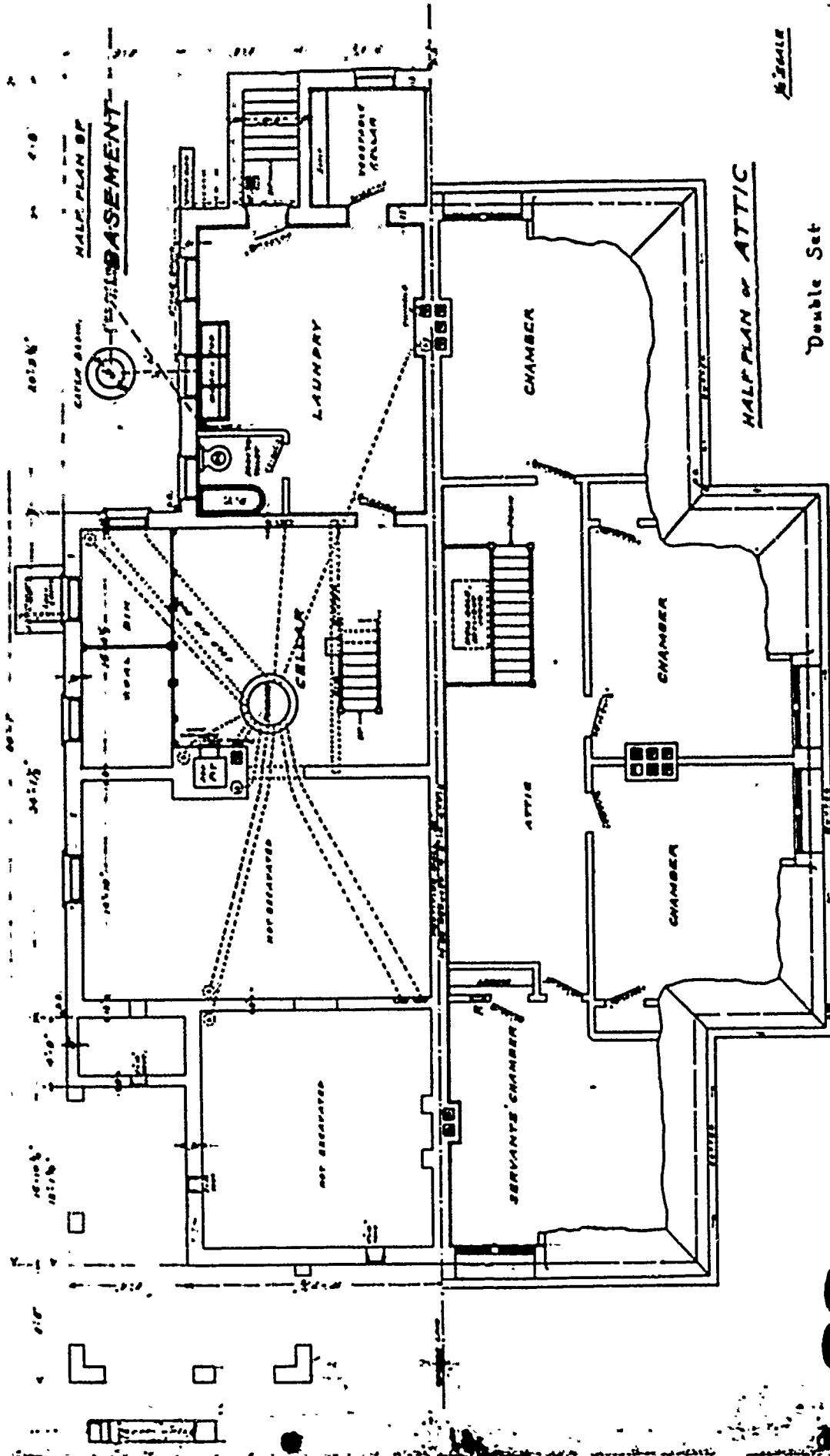
HALF PLAN OF  
**SECOND FLOOR**  
 Double Set  
 Company Officers' Quarters, No. 28



N. SCALE

— at —

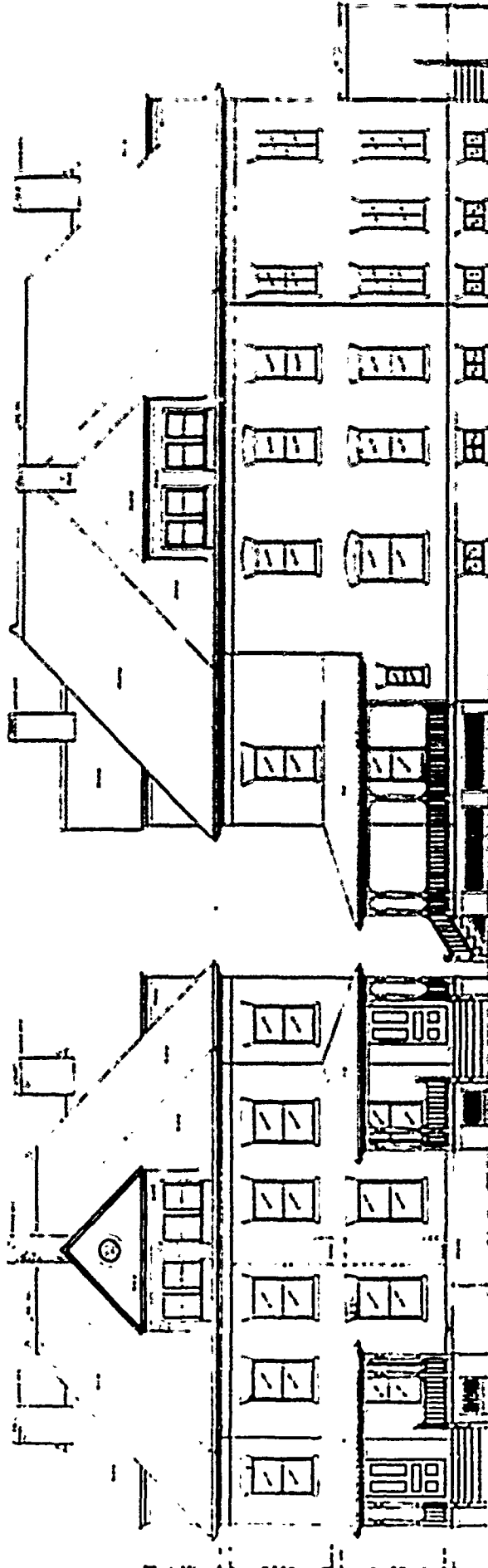
encl. 28, sept, 1931.



Double Set  
 Company Officers' Quarters, #128  
 — at —  
 G.M.S., Sept., 1931.

28  
 20



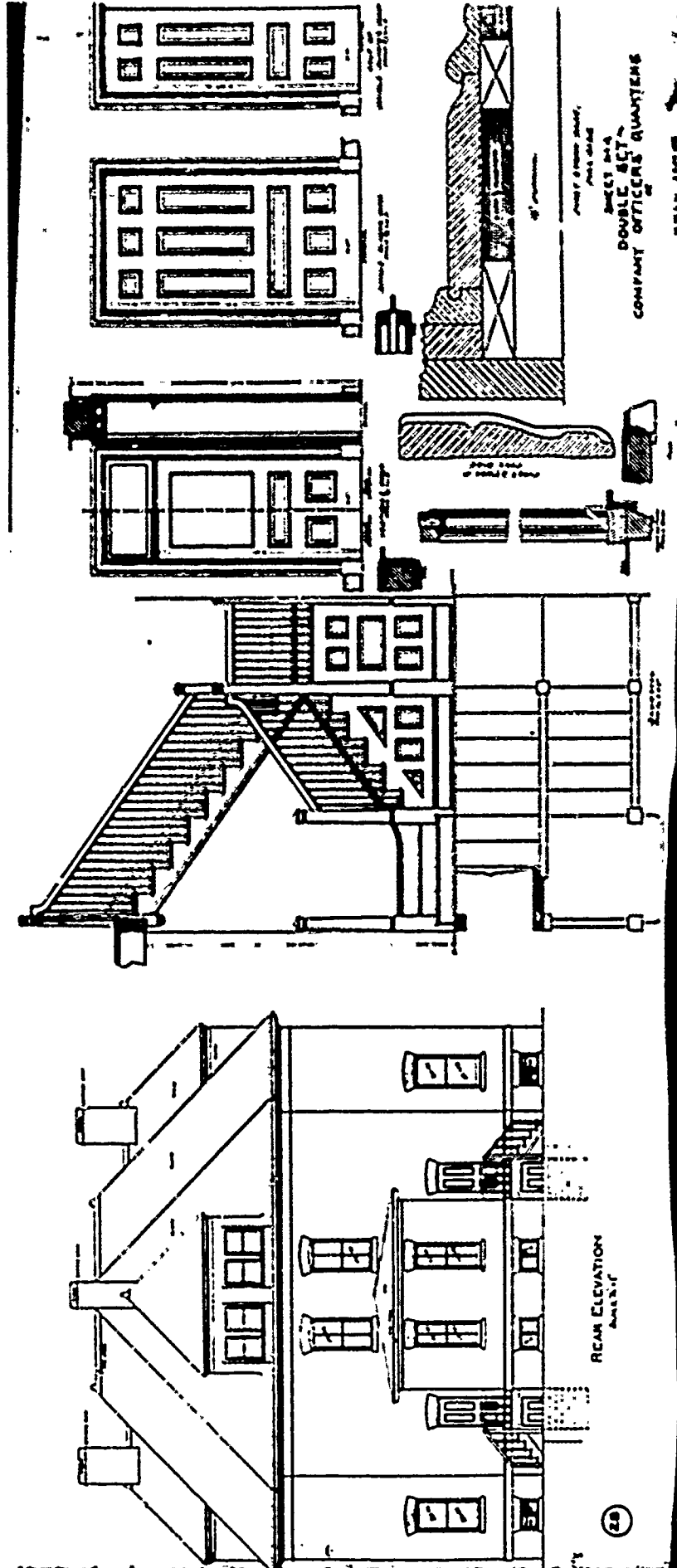


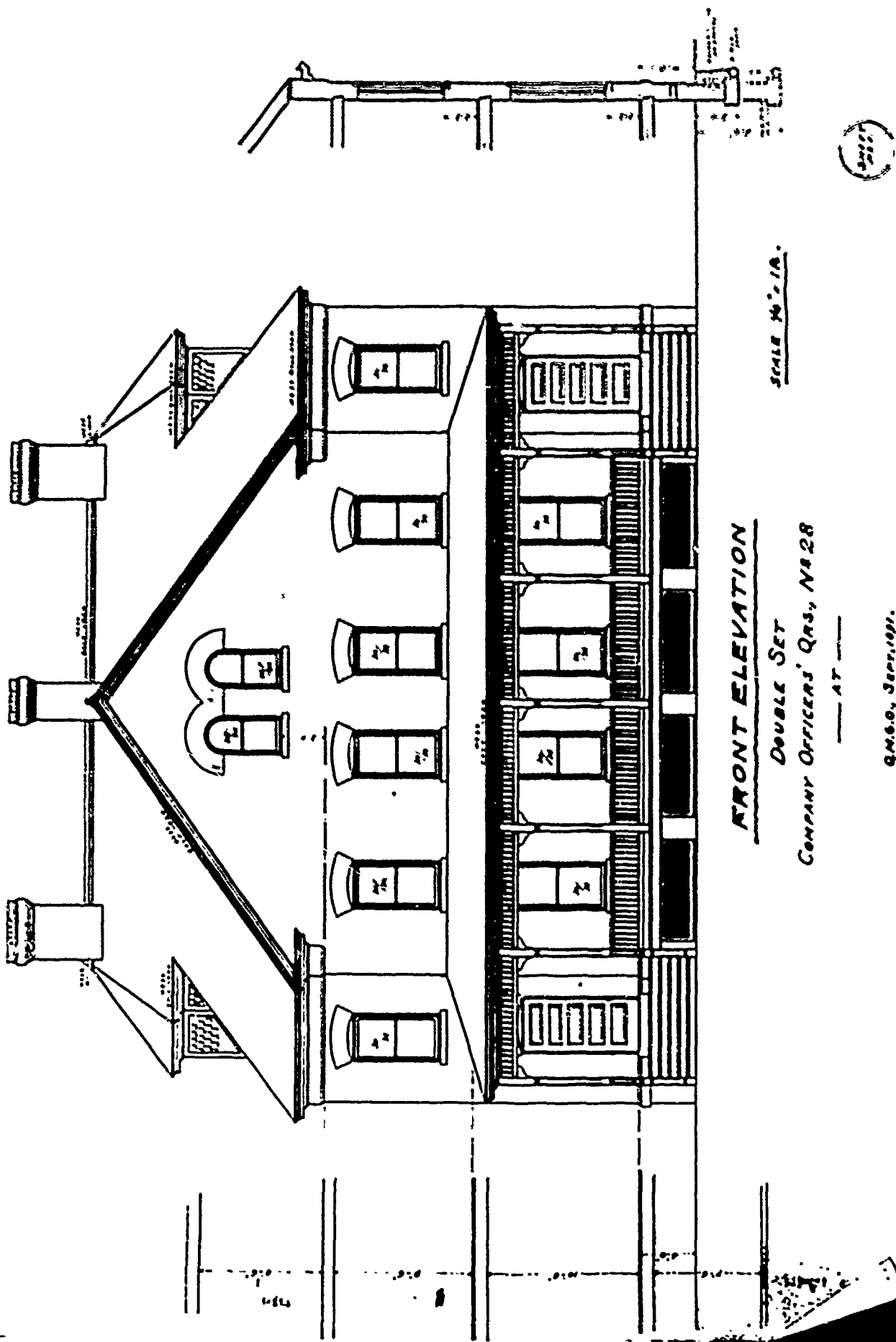
FRONT ELEVATION

SIDE ELEVATION

SHEET NO. 13  
 SOURCE SET -  
 COMPANY OFFICERS' QUARTERS

DRAWN BY  
 DATE





2817

SCALE 1/2" = 1'-0"

**FRONT ELEVATION**

DOUBLE SET  
COMPANY OFFICERS' QRS., No 28

AT

Q.M.S.O., Sept. 1891.

SECOND PERIOD

---

PLAN No: 45

PLAN TYPE: Officers' Quarters, double set  
3 stories + basement  
Brick

DATE: 1892/1893

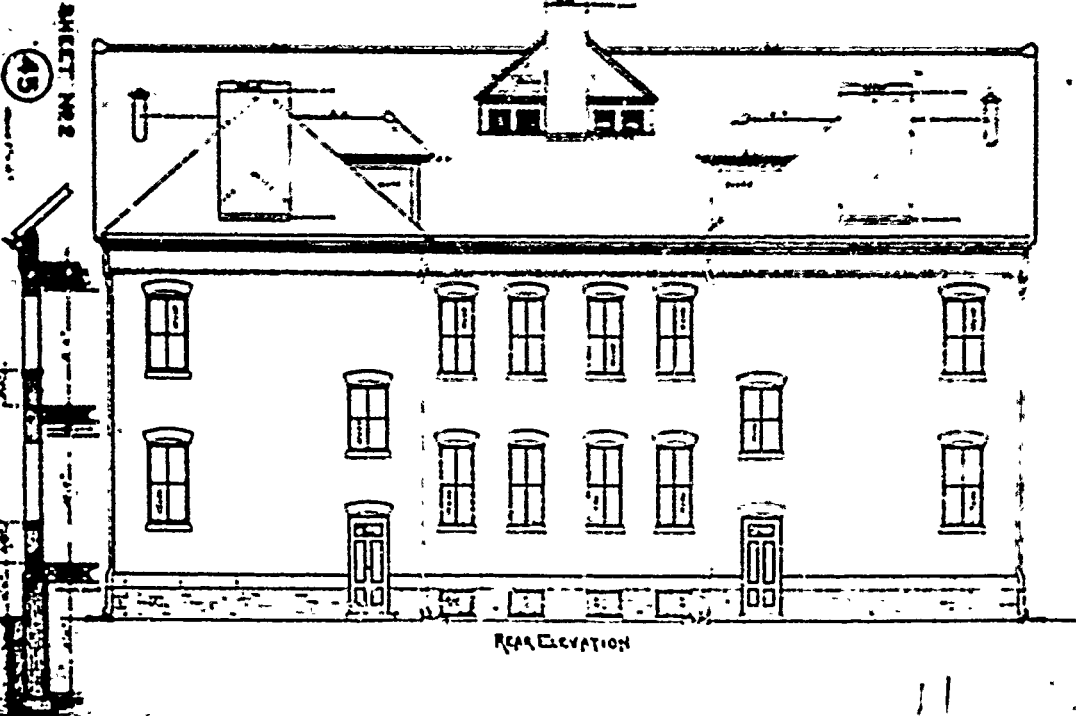
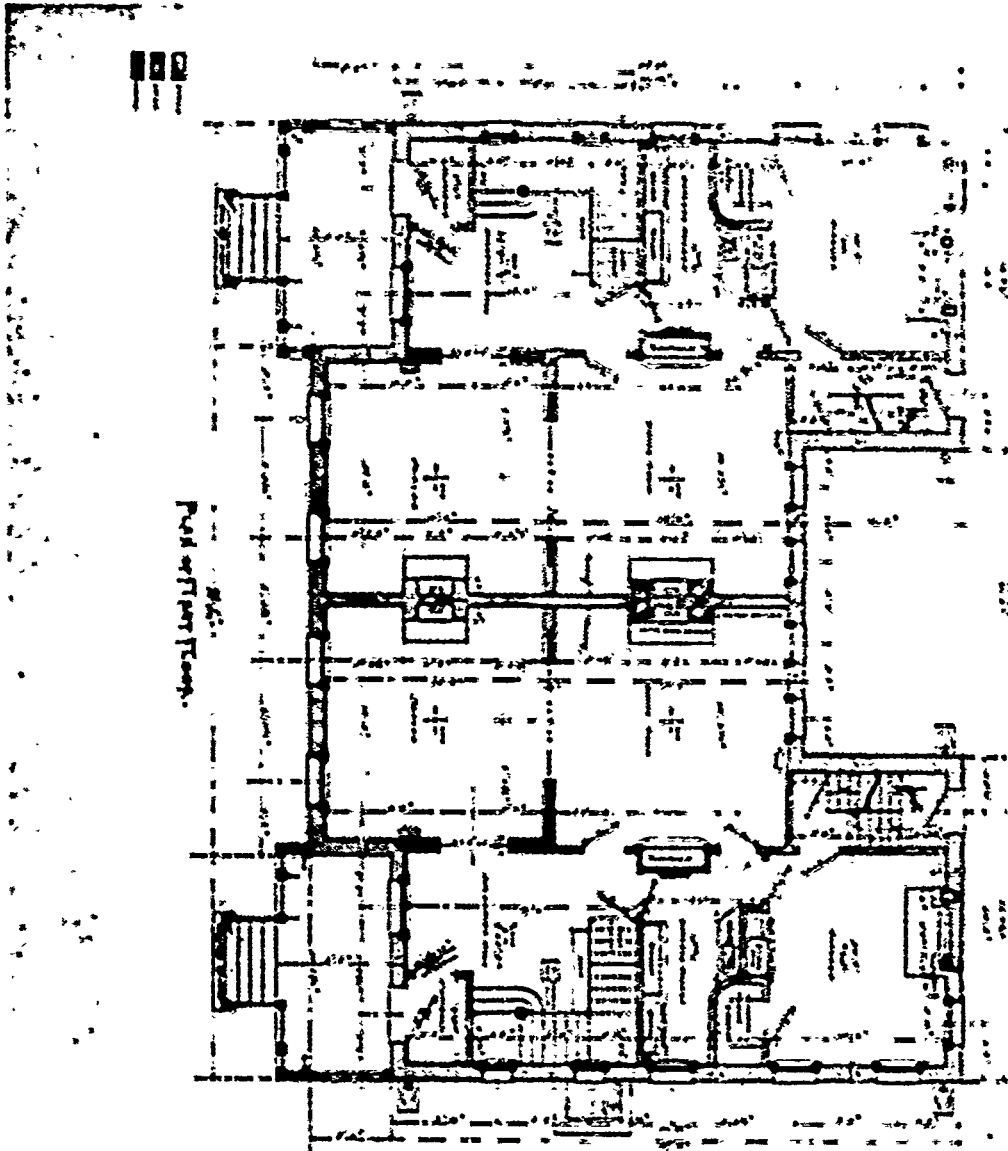
BASIC UNIT: H

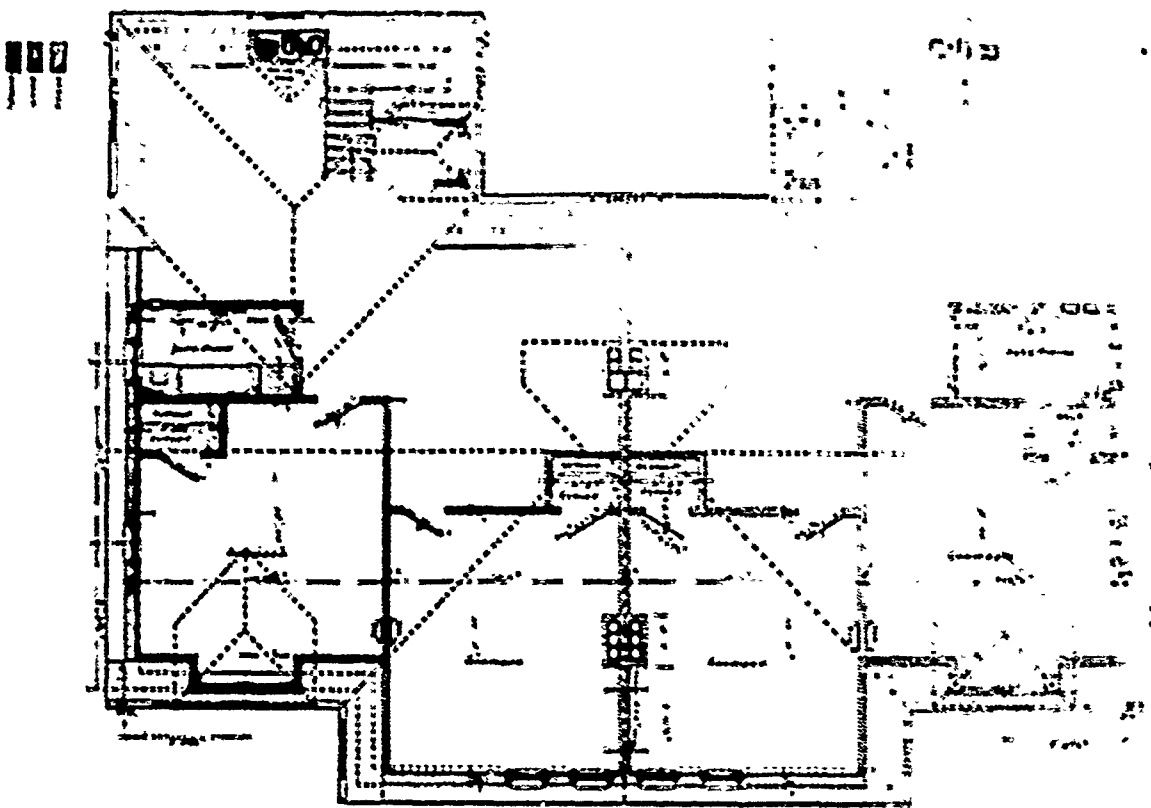
KNOWN LOCATIONS: Columbus Barracks, Ohio  
Jefferson Barracks, Missouri  
Madison Barracks, New York  
Plattsburg Barracks, New York  
Ft. Columbus (Governors Island), New York  
Ft. Ethan Allen, Vermont  
West Point, New York

COMMENTS: The plan was again corrected in 1894.  
There are minor differences in the second floor  
between the 1892 and 1893 designs. There is no  
seat/closet in the reception hall of the 1894  
design.

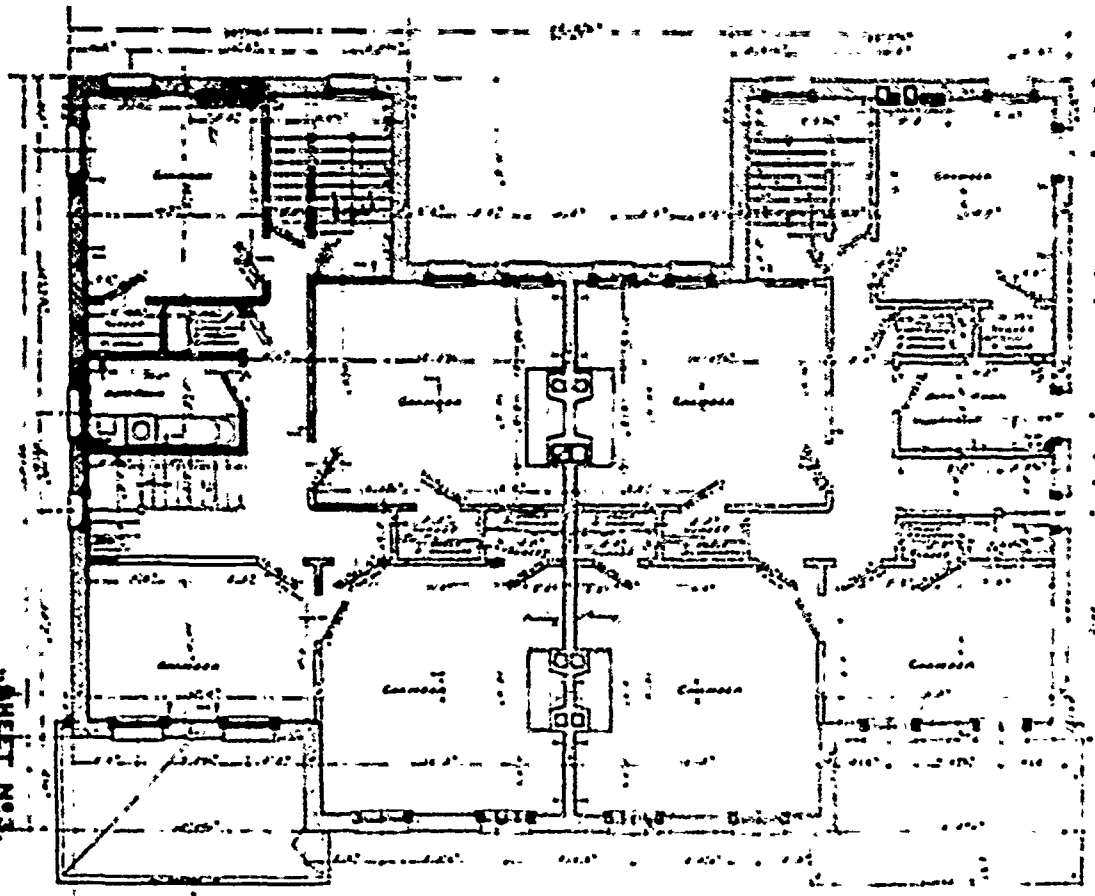
DRAWING SOURCE: NARS - Cartographic & Architectural Branch  
RG 77- P.I. NH-19 E. 411- #45

---



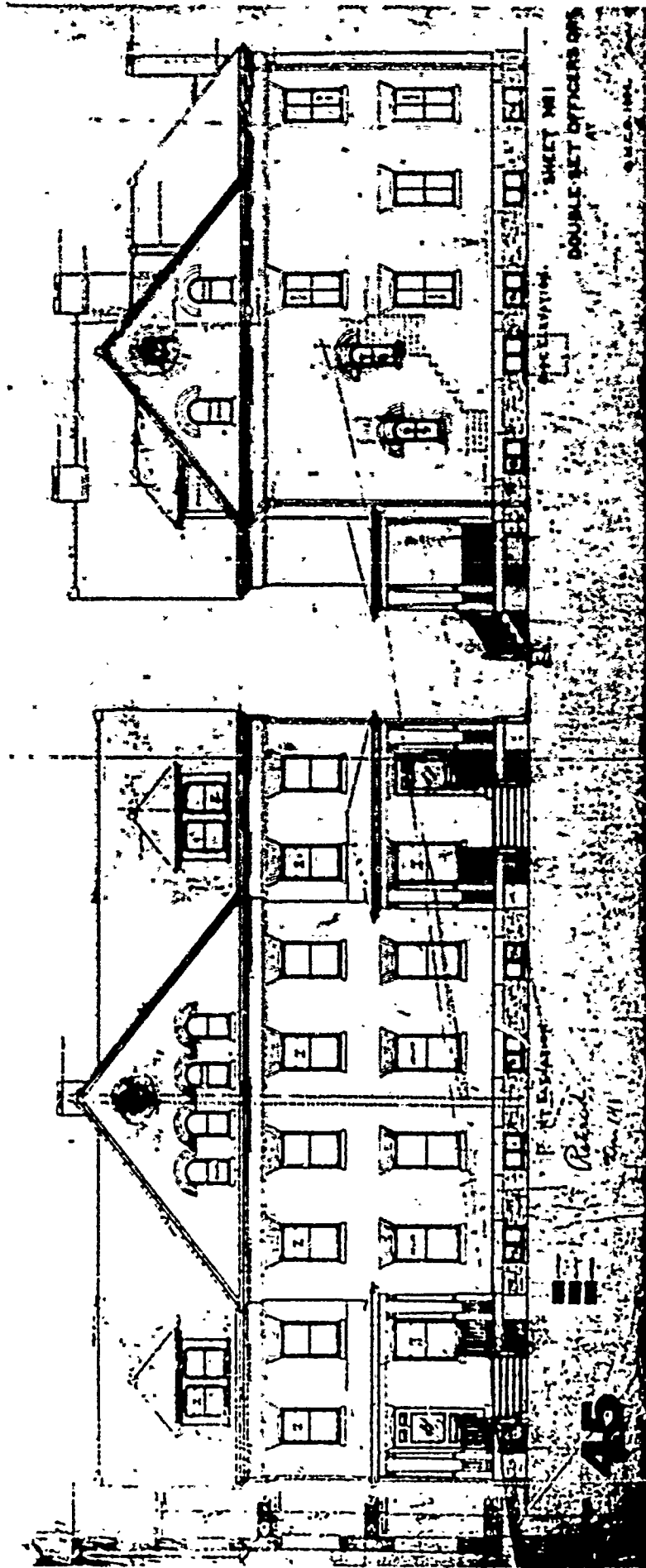


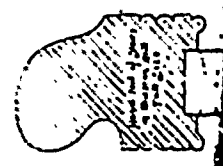
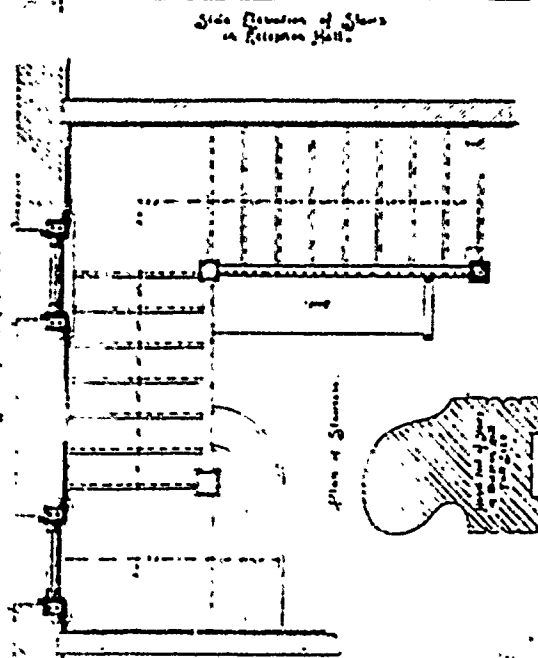
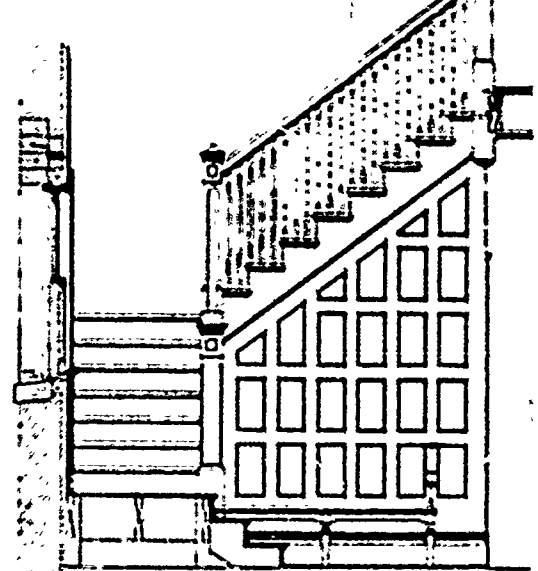
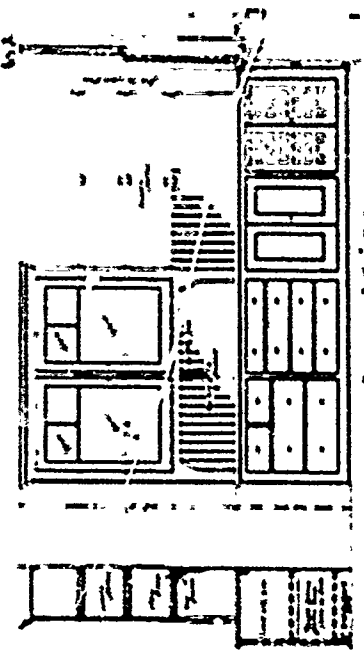
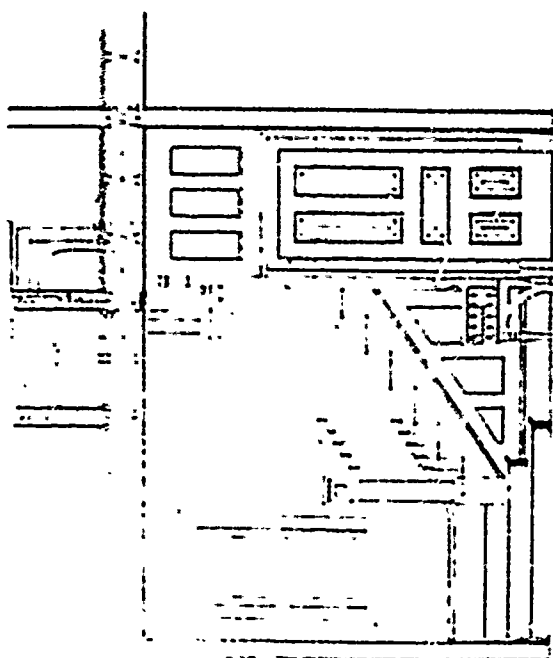
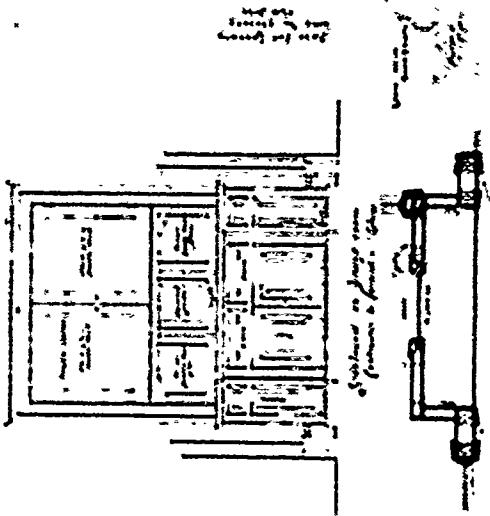
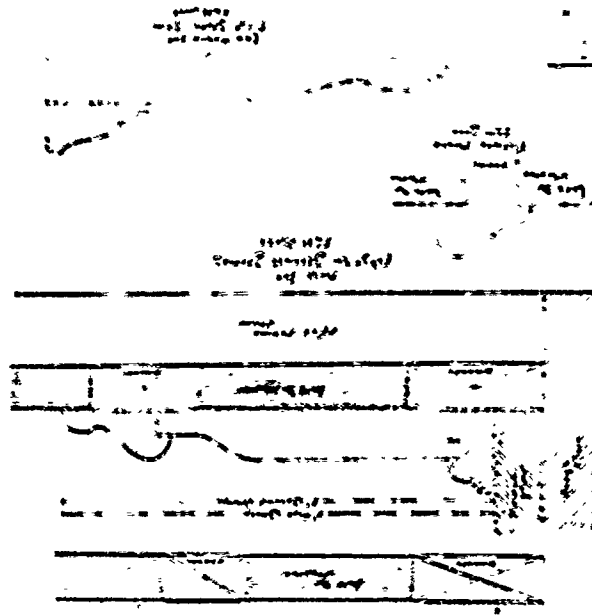
PLAN OF ATTIC.



PLAN OF SECOND FLOOR.

45  
SHEET NO. 3





SHEET NOS. 43

Plan for Reception

Plan for Reception

Side Elevation of Stairs in Reception Hall

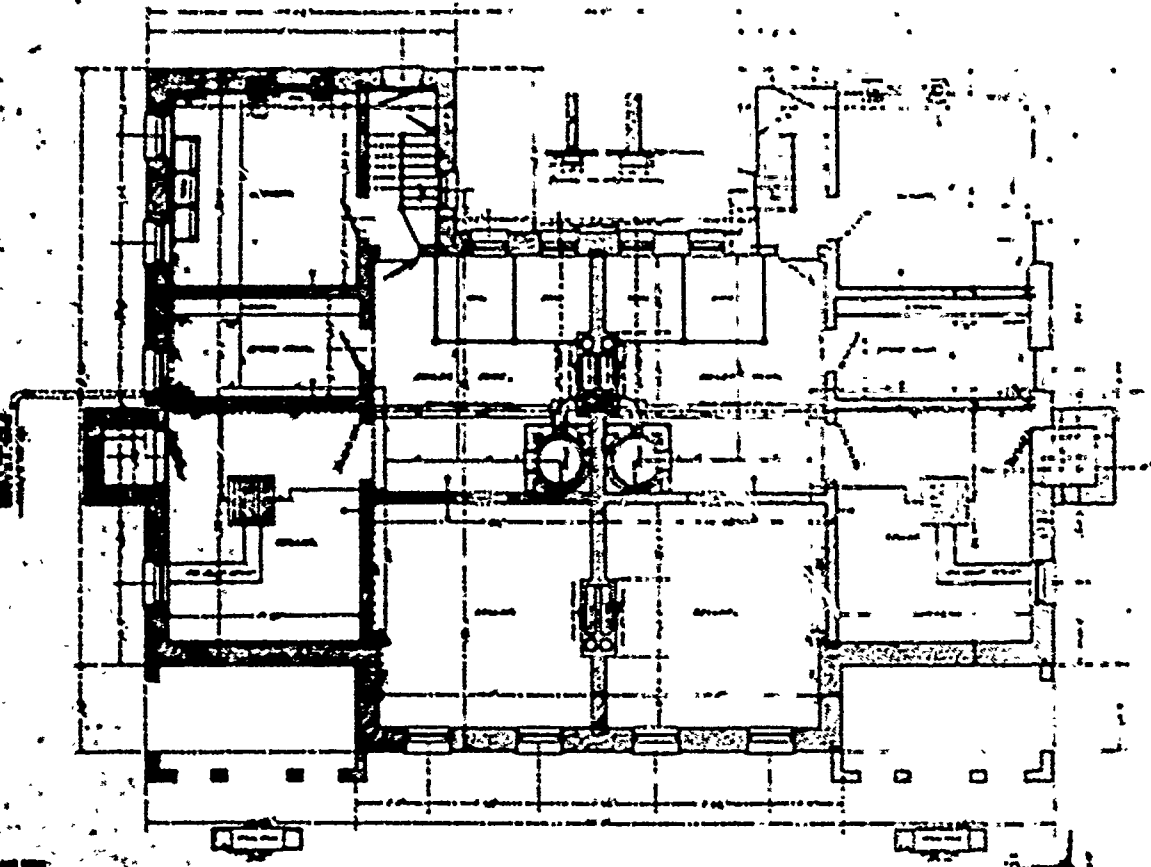
Plan for Reception Hall and Reception Desk

Plan of Stairs

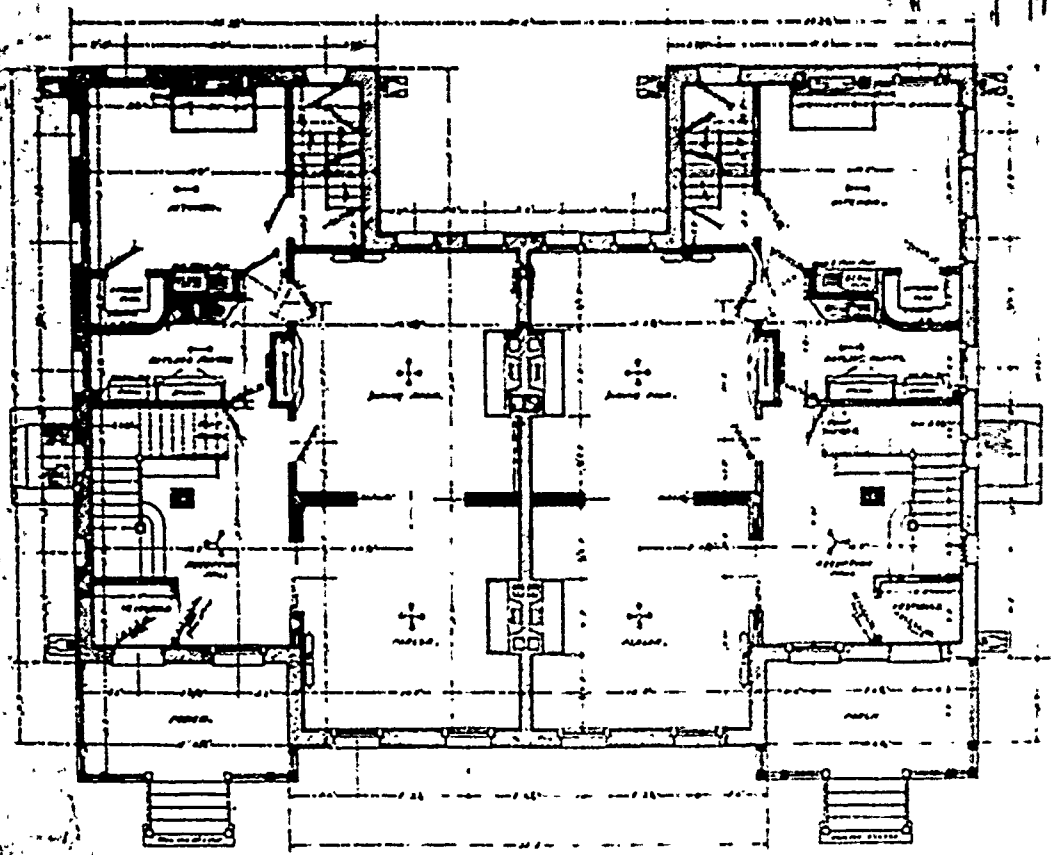
Plan of Reception

Plan of Reception



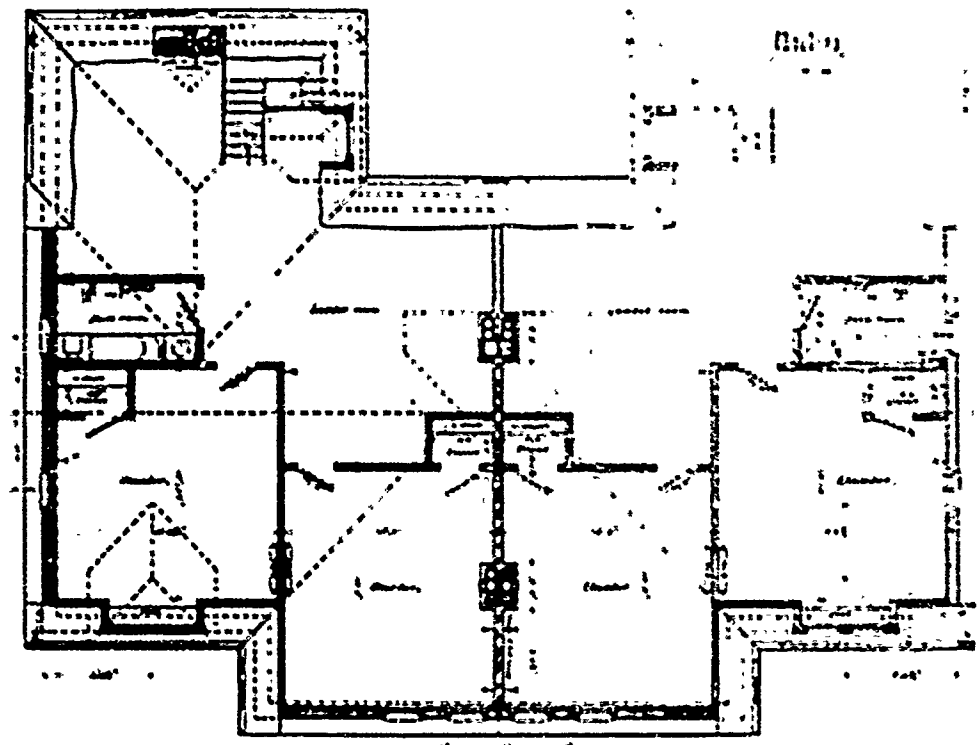


— PLAN OF BASEMENT —

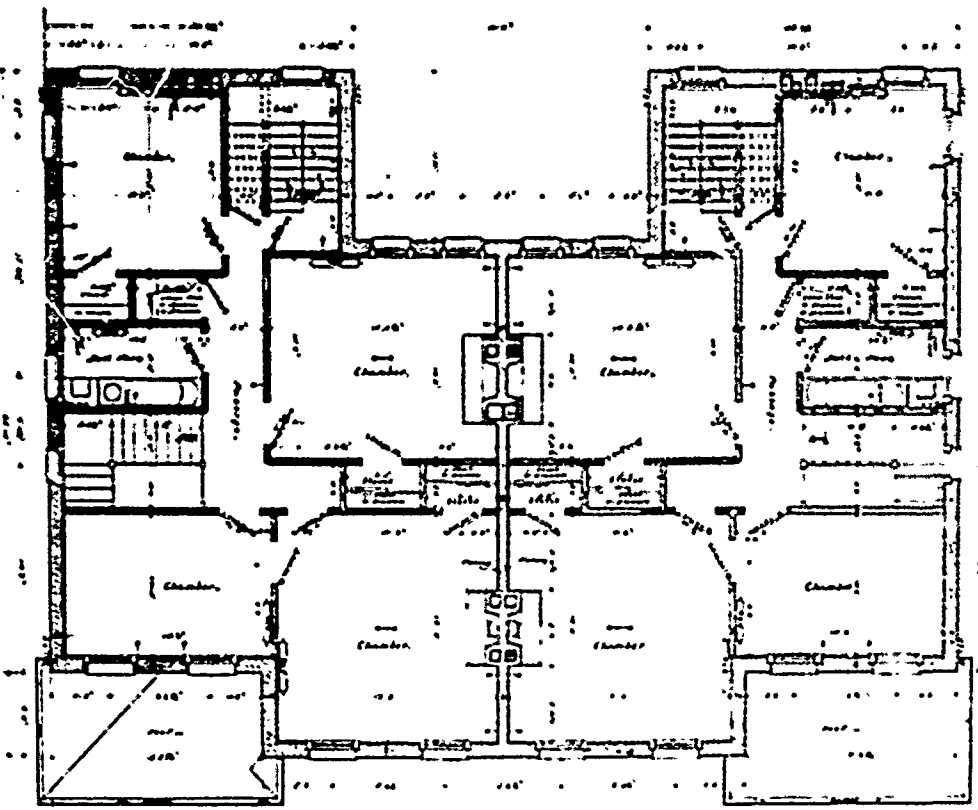


— FIRST FLOOR PLAN —

SHEET NO. 45  
5 SHEETS

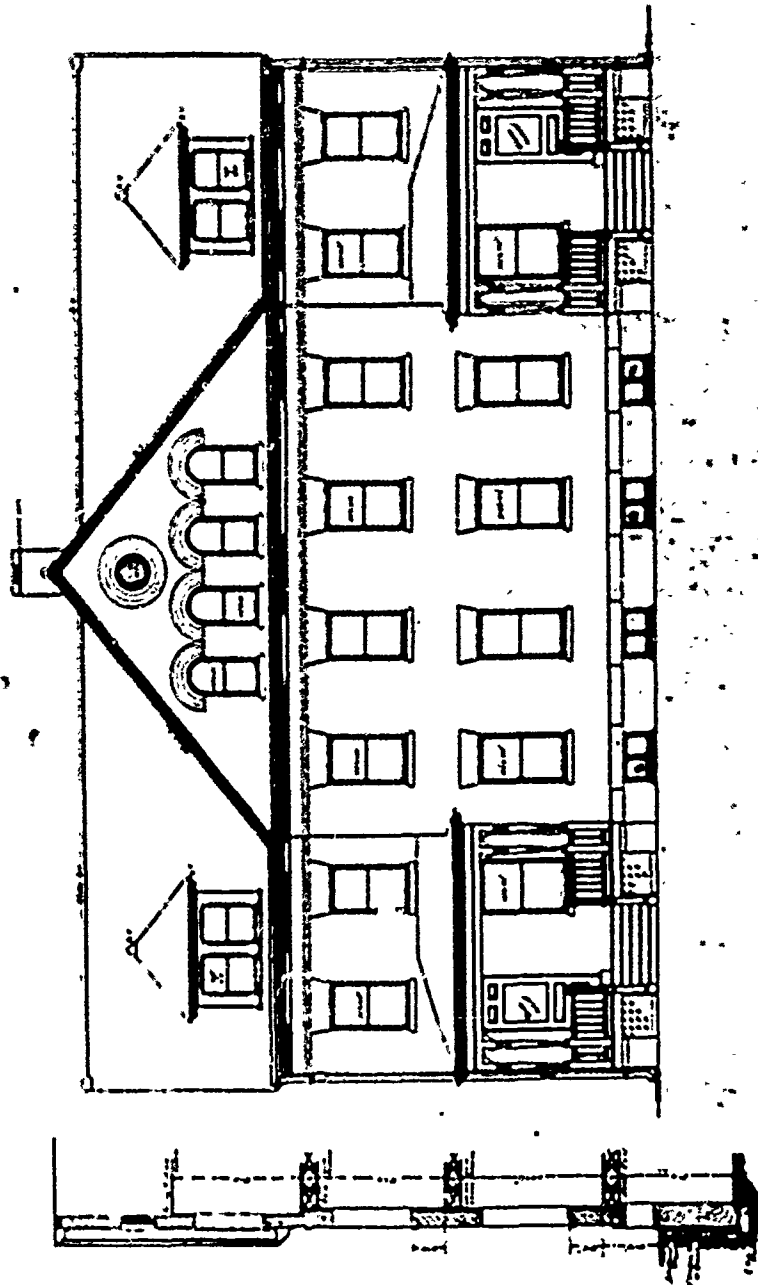


— PLAN OF ATTIC —



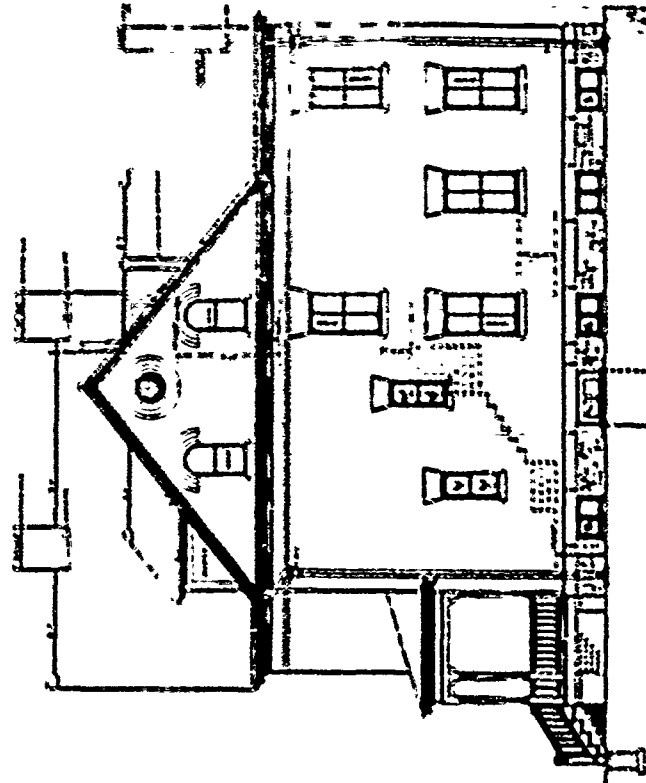
— 2ND FLOOR PLAN —

SHEET NO. 4  
6 SHEETS  
45

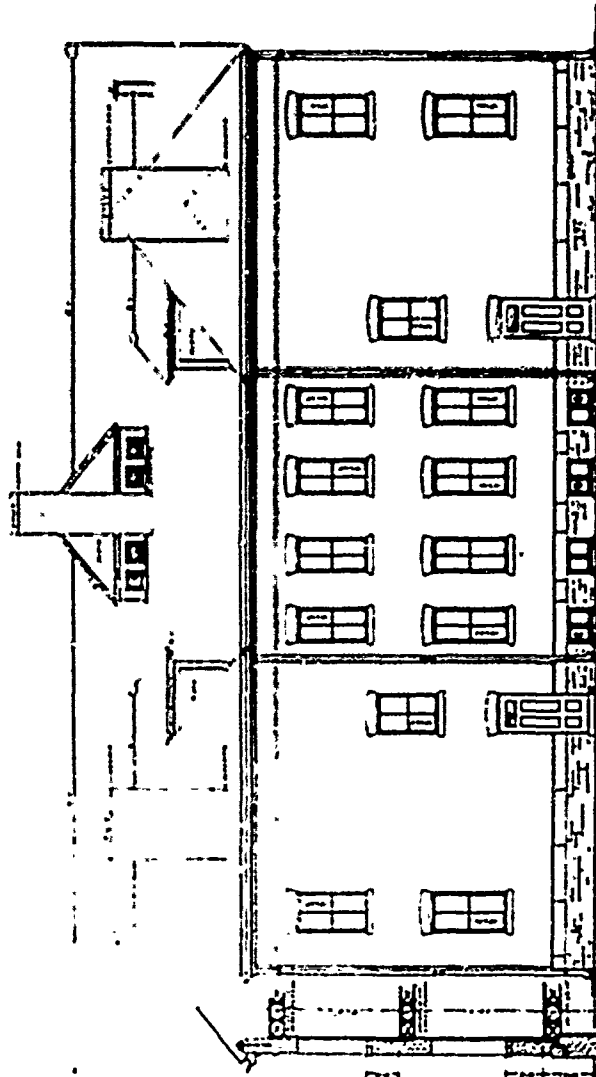


(45) SHEET NO. 1. 6 SHEETS.  
 DOUBLE SET OFFICERS QRS

O.K.D. *B. Hall*  
 45

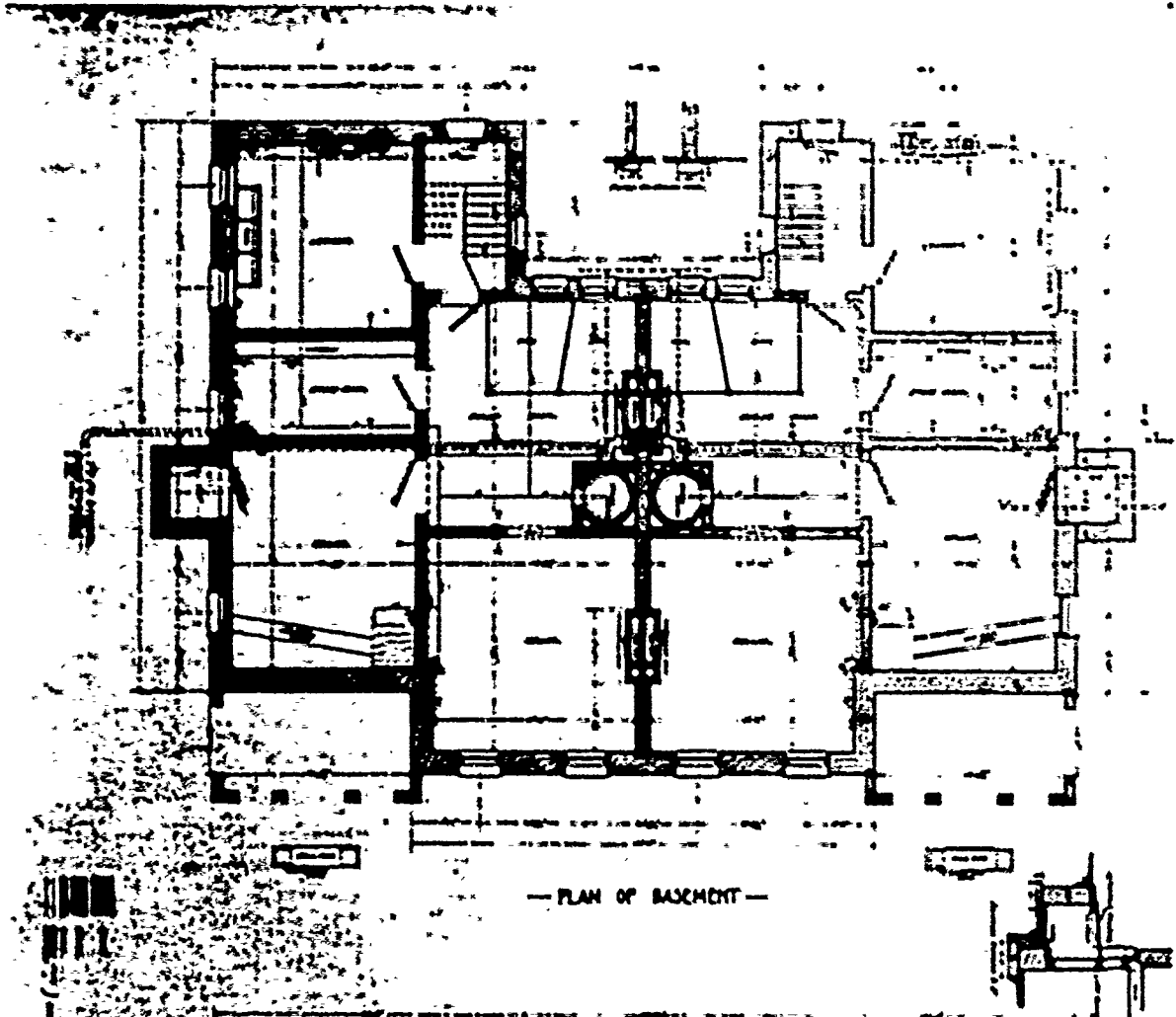


— REAR ELEVATION —

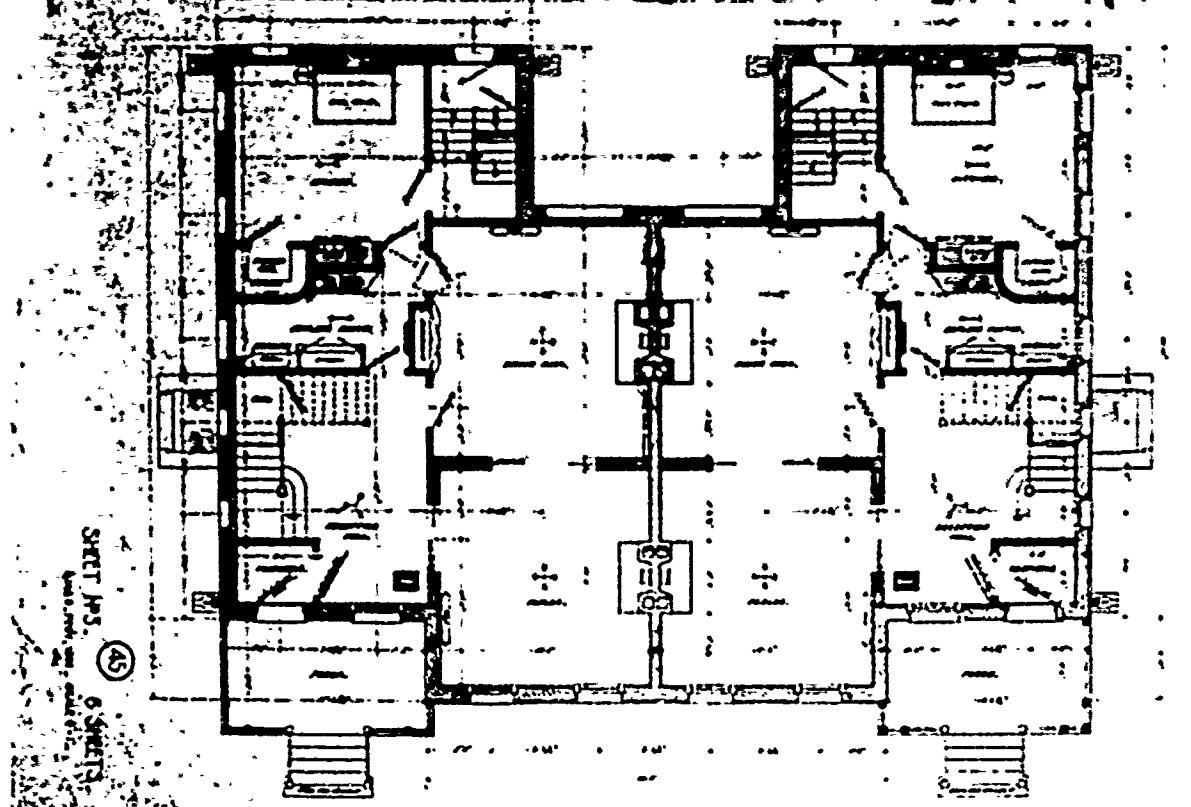


— FRONT ELEVATION —

⑤



— PLAN OF BASEMENT —



— FIRST FLOOR PLAN —

SHEET 115  
6 SHEETS  
45

SECOND PERIOD

---

PLAN No: 45-A

PLAN TYPE: Officers' Quarters, double set  
3 stories + basement  
Brick

DATE: 1892


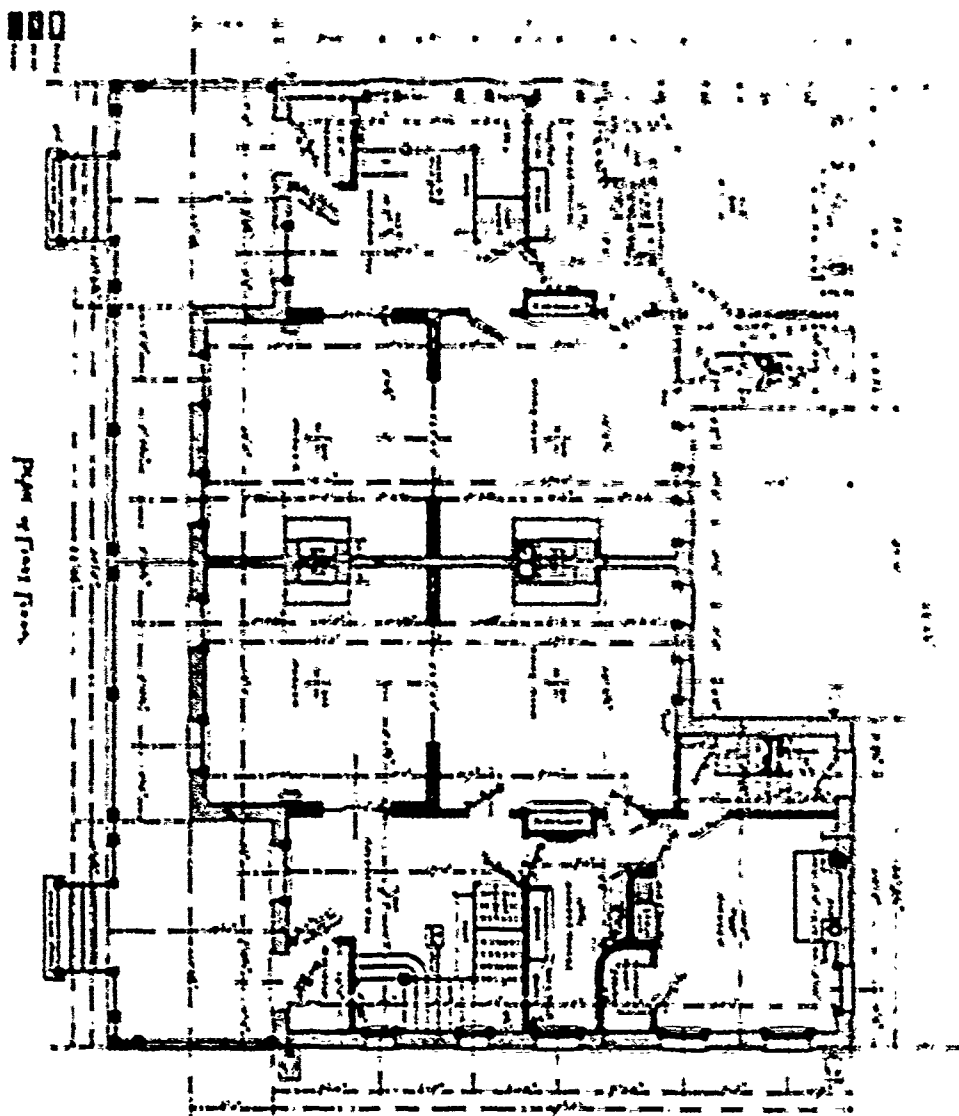
BASIC UNIT: H

KNOWN LOCATIONS: --

COMMENTS: Plan like #45- 1892.

DRAWING SOURCE: NARS - Cartographic & Architectural Branch  
RG 77- P.I. NM-19 E. 411- #45-A

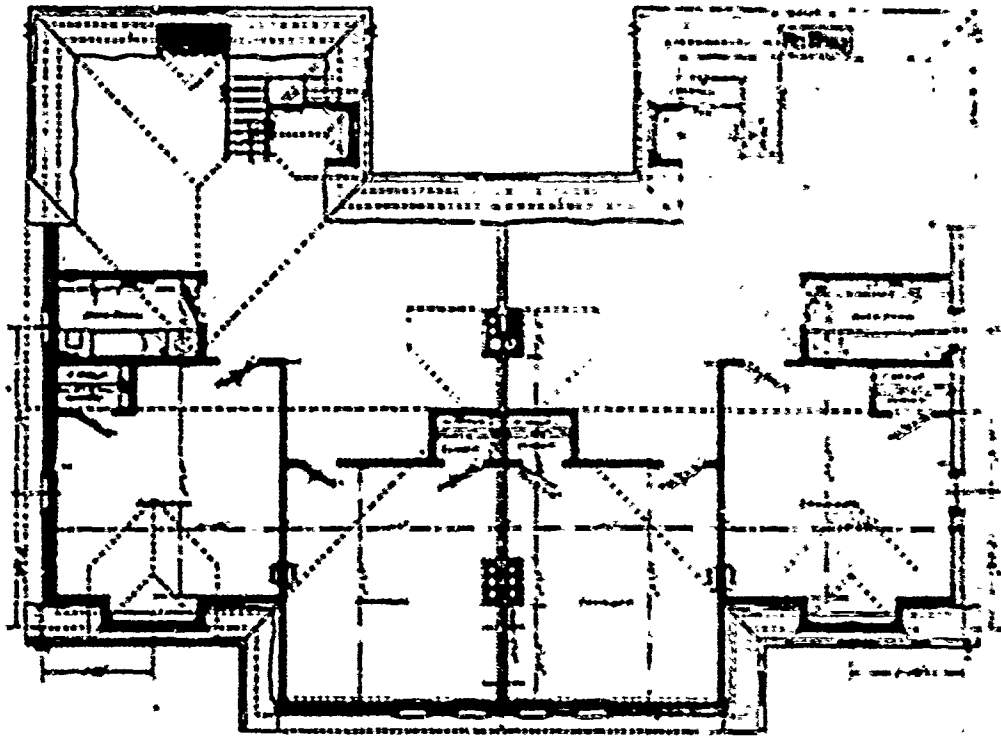
---



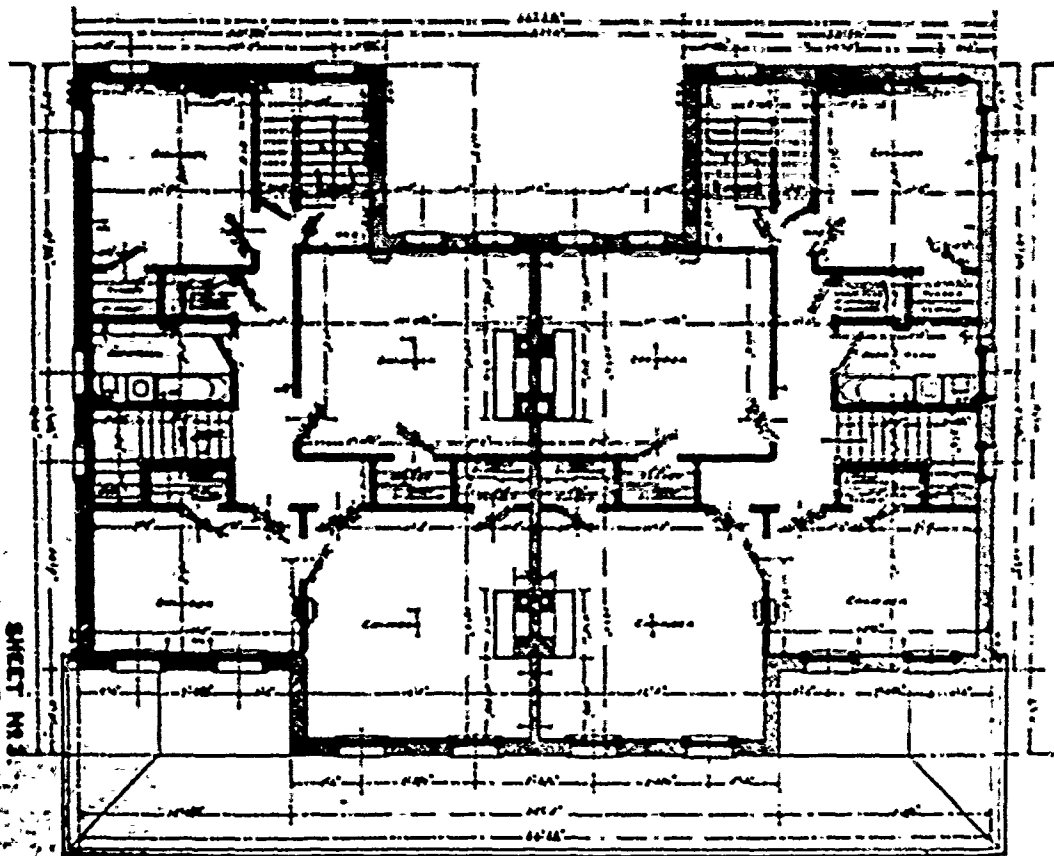
SHEET NO 2



REAR ELEVATION



PLAN OF ATTIC.




SHEET NO. 3  
45

PLAN OF SECOND FLOOR.

Scale 1/4"





FRONT ELEVATION.

45 A  
*Revised*  
 2/1/11



SIDE ELEVATION.

SHEET NO 1  
 DOUBLE SET OFFICERS QRS.  
 AT

Q. & CO 1892

SECOND PERIOD

---

PLAN No: 45-B

PLAN TYPE: Officers' Quarters, double set  
3 stories + basement  
Frame

DATE: 1892

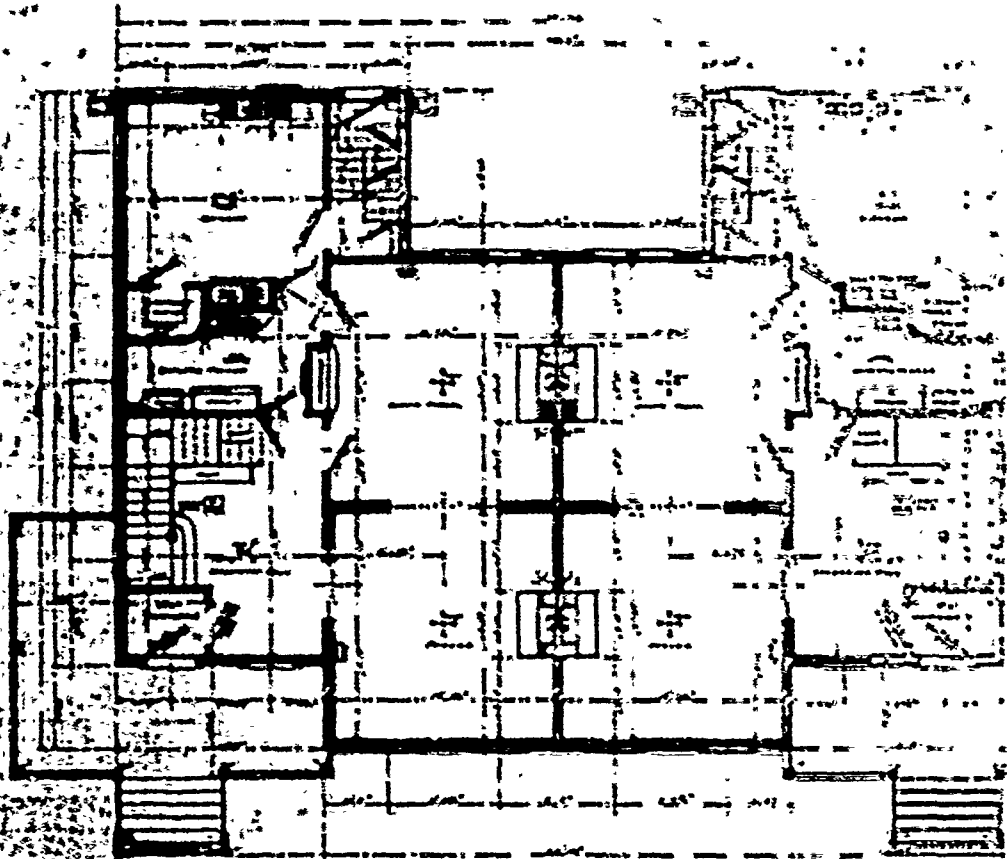
BASIC UNIT: H

KNOWN LOCATIONS: --

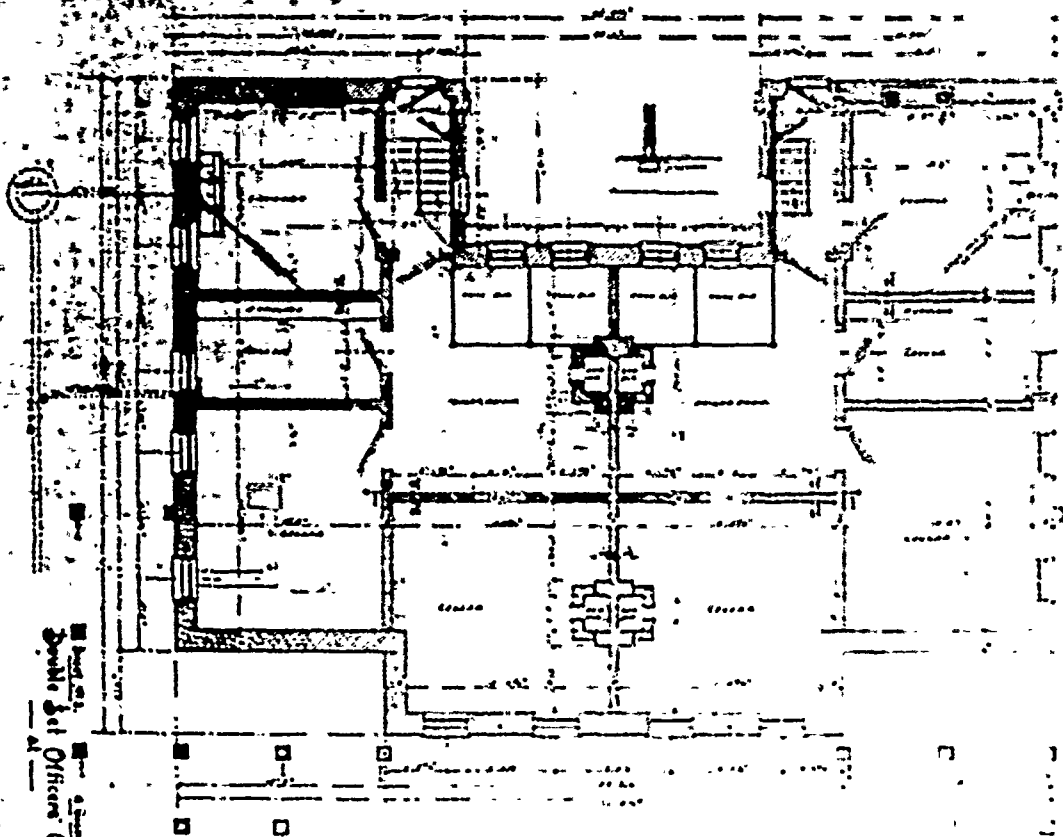
COMMENTS: Plan like #45- 1892.

DRAWING SOURCE: NARS - Cartographic & Architectural Branch .  
RG 77- P.I. NM-19 E. 411- #45-B

---




PLAN of First Floor.

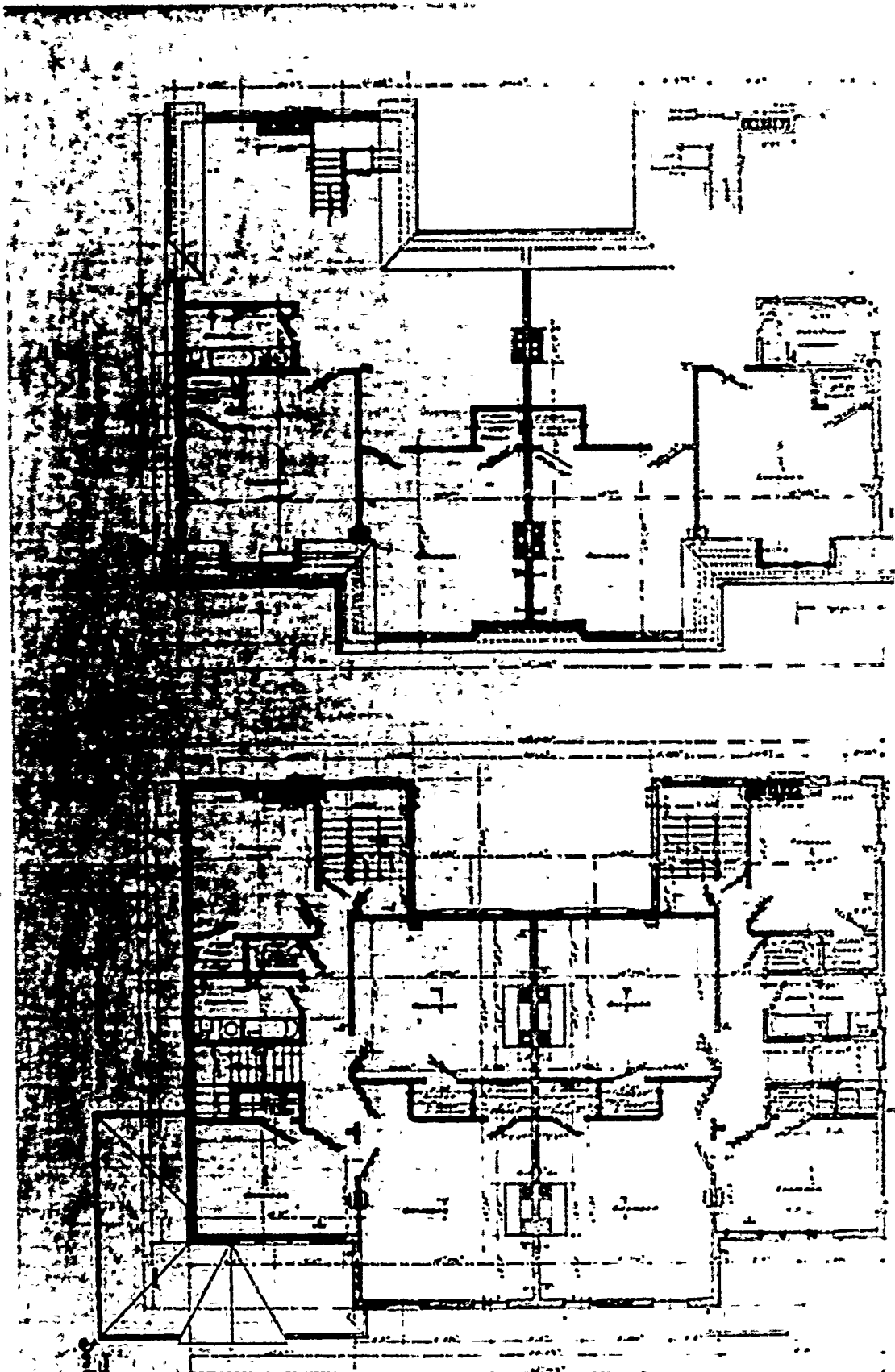


PLAN of BASEMENT

Double Set Officers' Quarters  
A


area not shown for



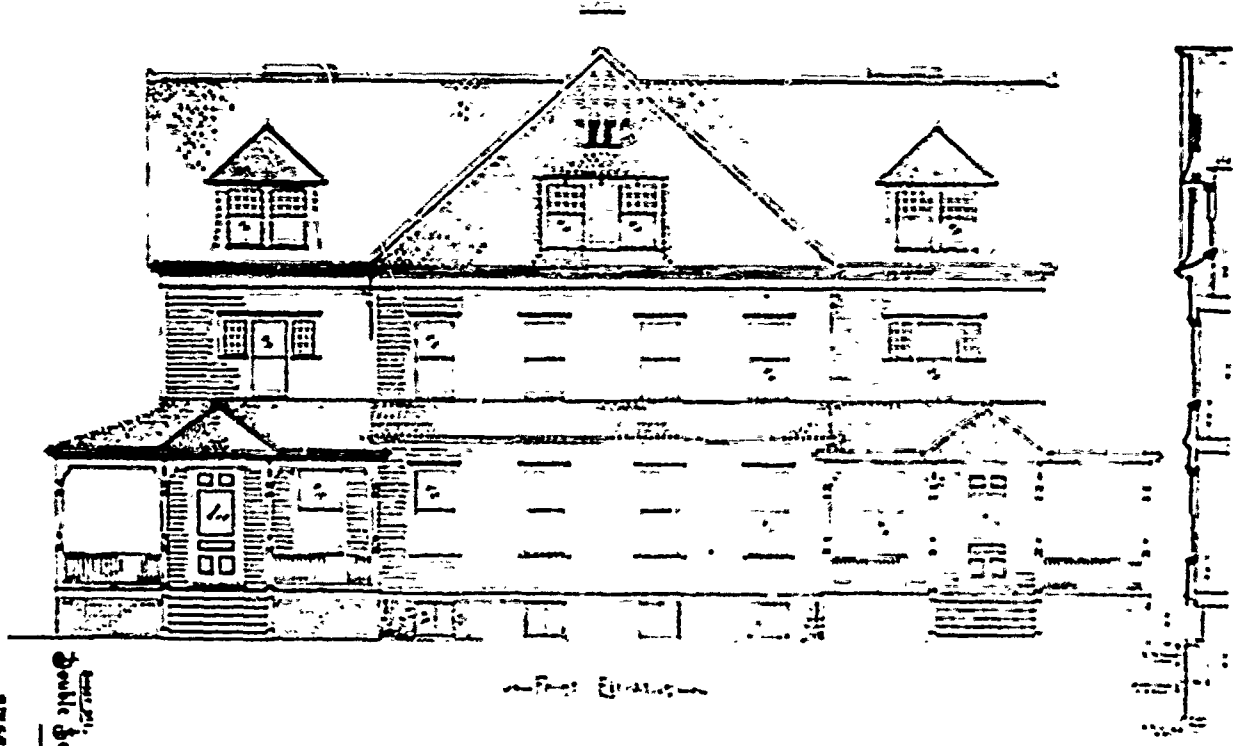


Scale 1/4" = 1'-0"  
Office On  
4-11-51

45-B

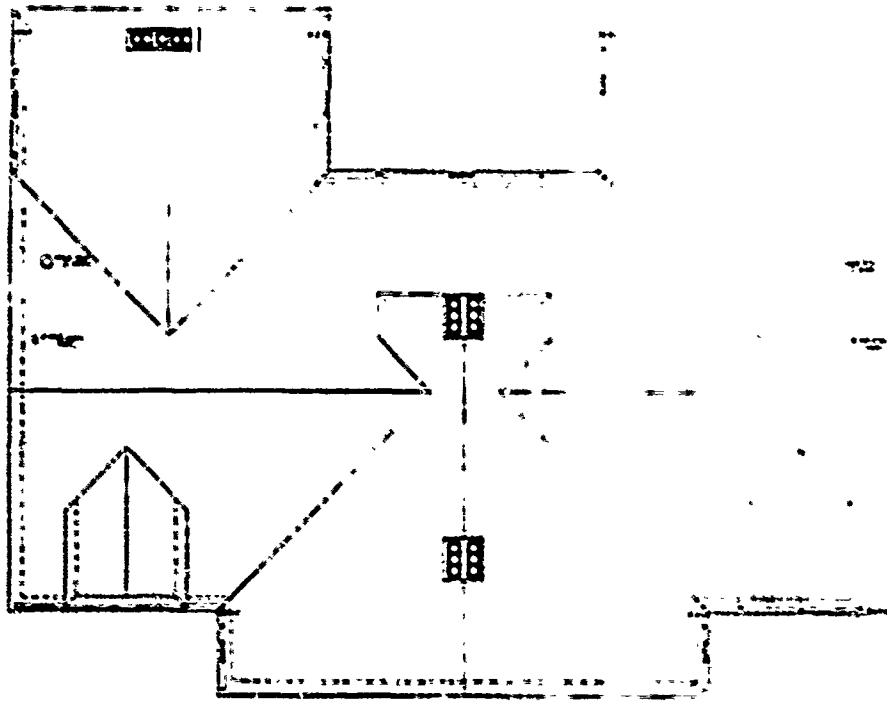


— Rear Elevation —

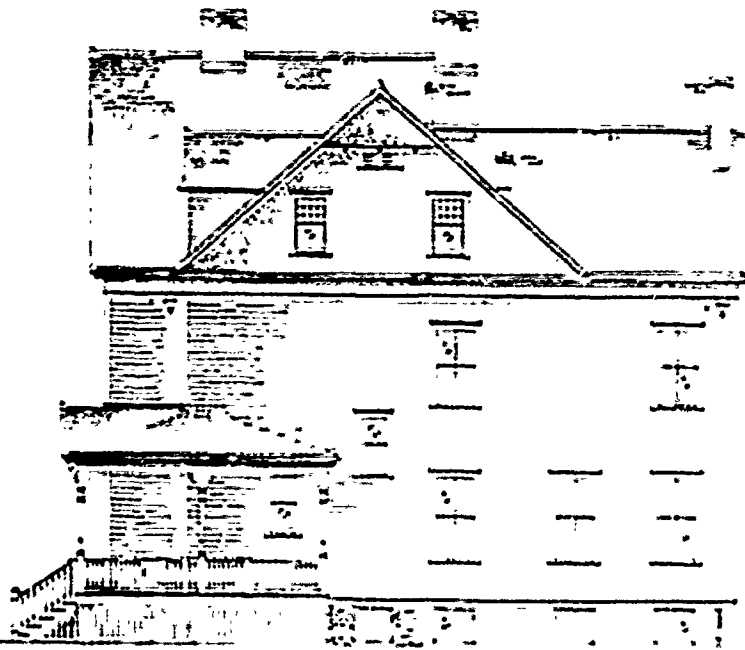


— Front Elevation —

ARCHITECTS  
 Double Day Officers' Co.  
 107 So. 1st St. St. Louis, Mo.



--- Roof Plan ---



--- Side Elevation ---

1917  
 Double Set Officers' Quarters  
 at  
 1917-1918

SECOND PERIOD

---

PLAN No: 45-C

PLAN TYPE: Officers' Quarters, double set  
3 stories + basement  
Frame

DATE: 1892

BASIC UNIT: H

KNOWN LOCATIONS: Ft. Omaha (Brooke), Nebraska

COMMENTS: Plan basically like #45-B.

DRAWING SOURCE: NARS - Cartographic & Architectural Branch  
RG 77- P.I. NM-19 E. 411- #45-C

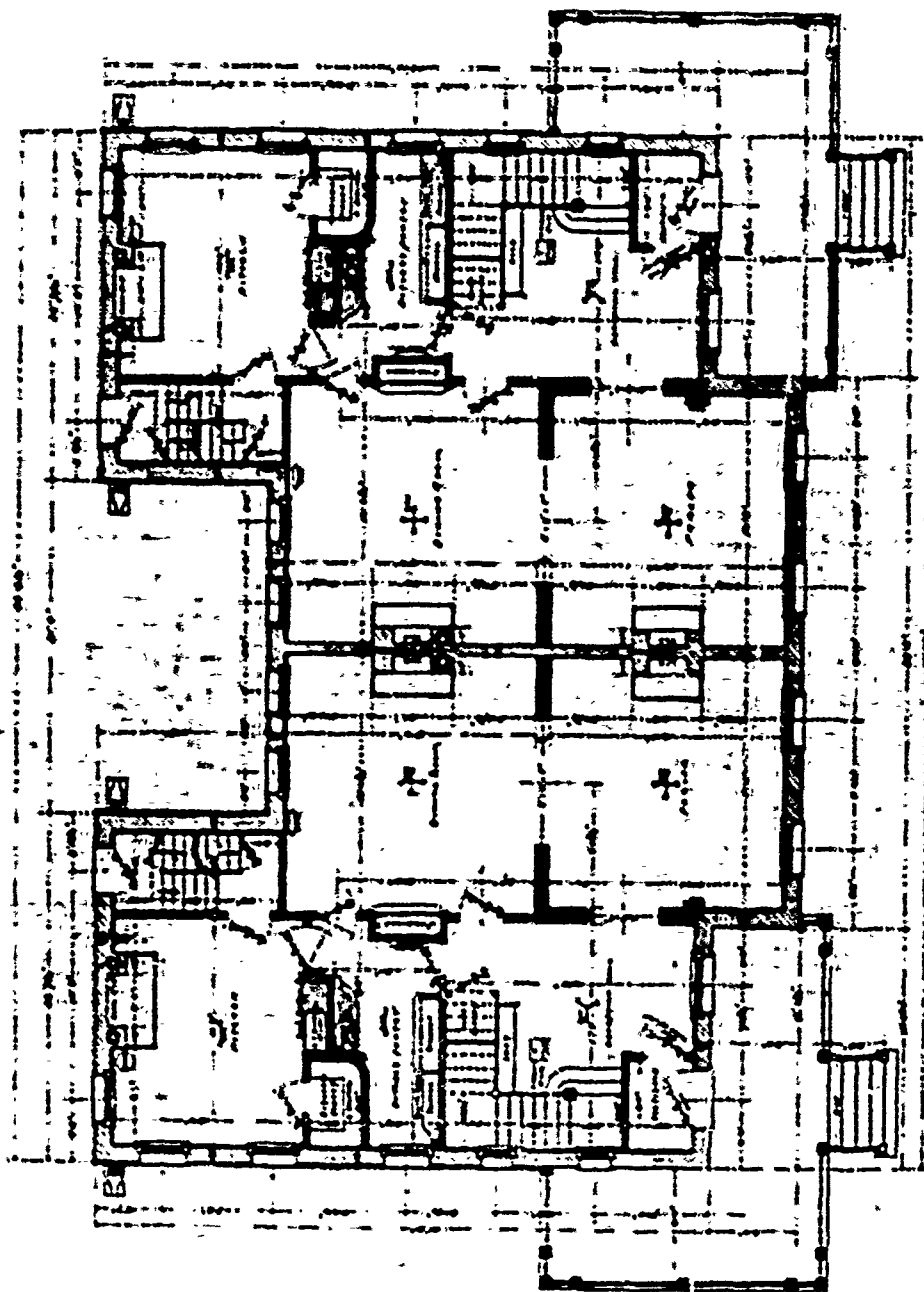
---



SHEET NO. 5  
DOUBLE SET-ORICERS QMS.

ENGINEER  
JAN 1918

45

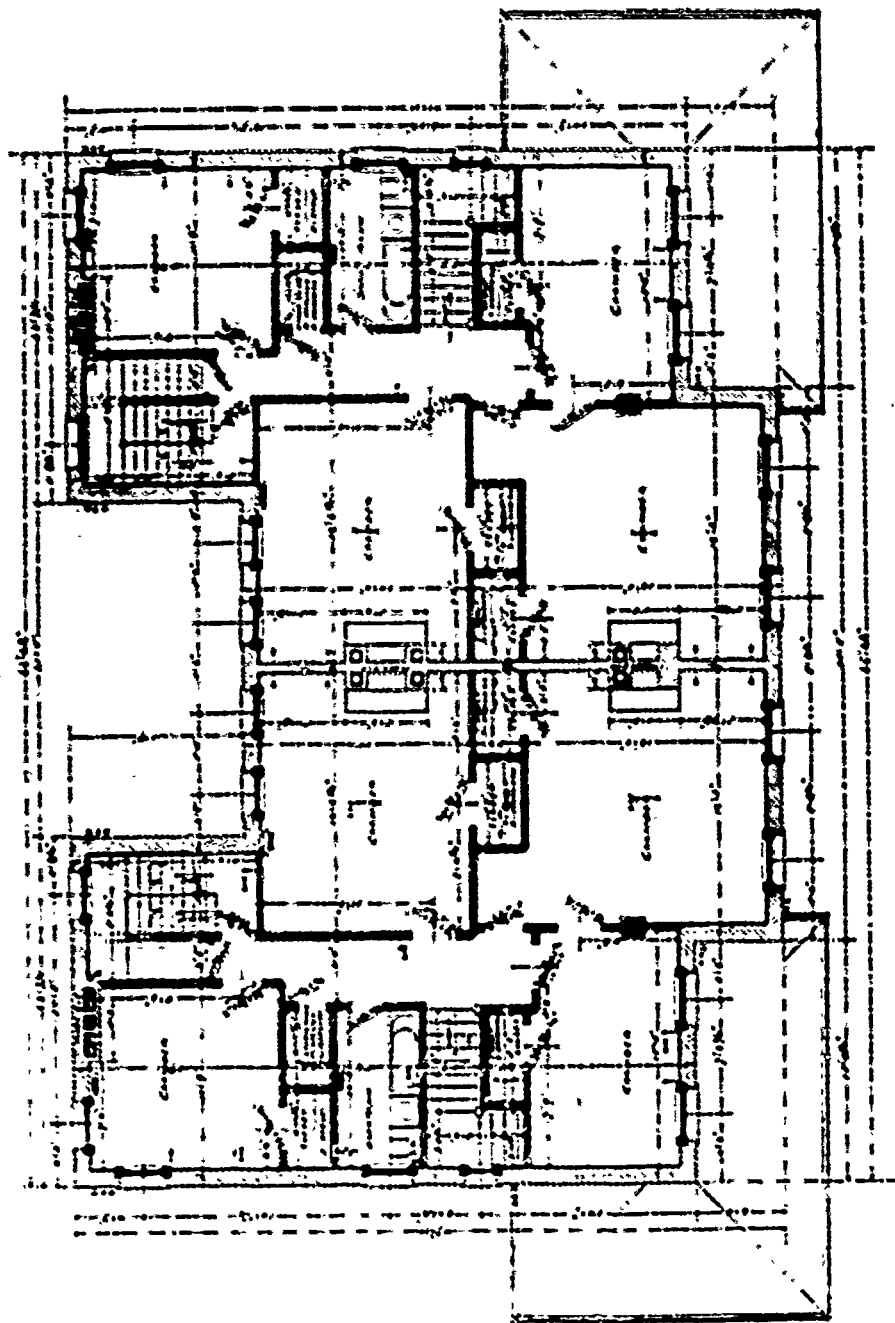


PLAN OF FIRST FLOOR.

SHEET NO. 6  
DOUBLE DECK OFFICERS' QUARTERS

OFFICERS' QUARTERS

(45)

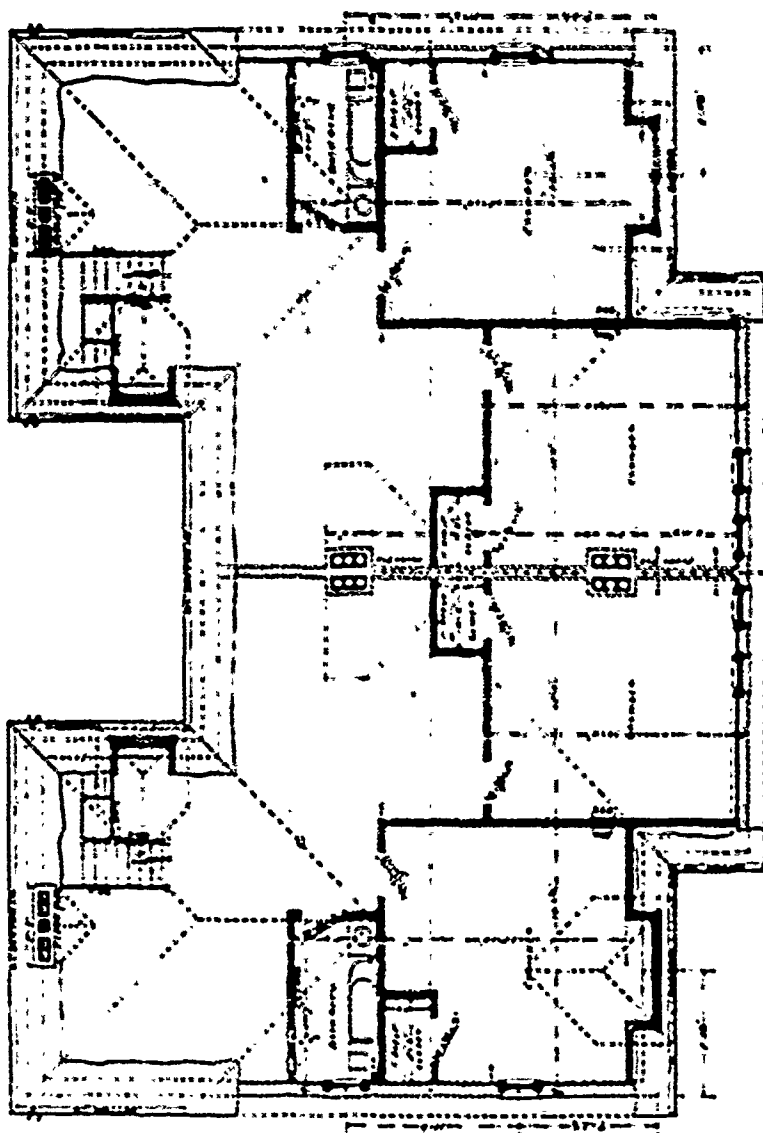


Plan of Double Deck

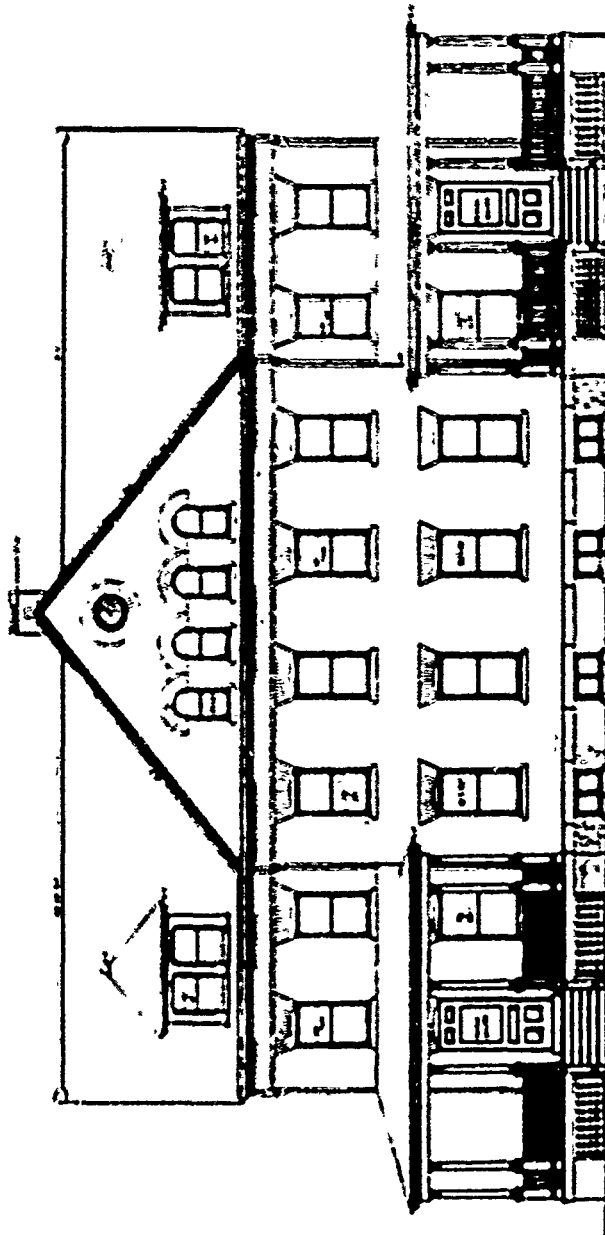
SHEET NO 7  
DOUBLE SET-OFFICERS QMS

ON 11/11/1941  
BY  
S. J. [unclear]

(45)



Plan of Third Floor



SHEET 111  
 DOUBLE SET-OFFICERS' QRS.

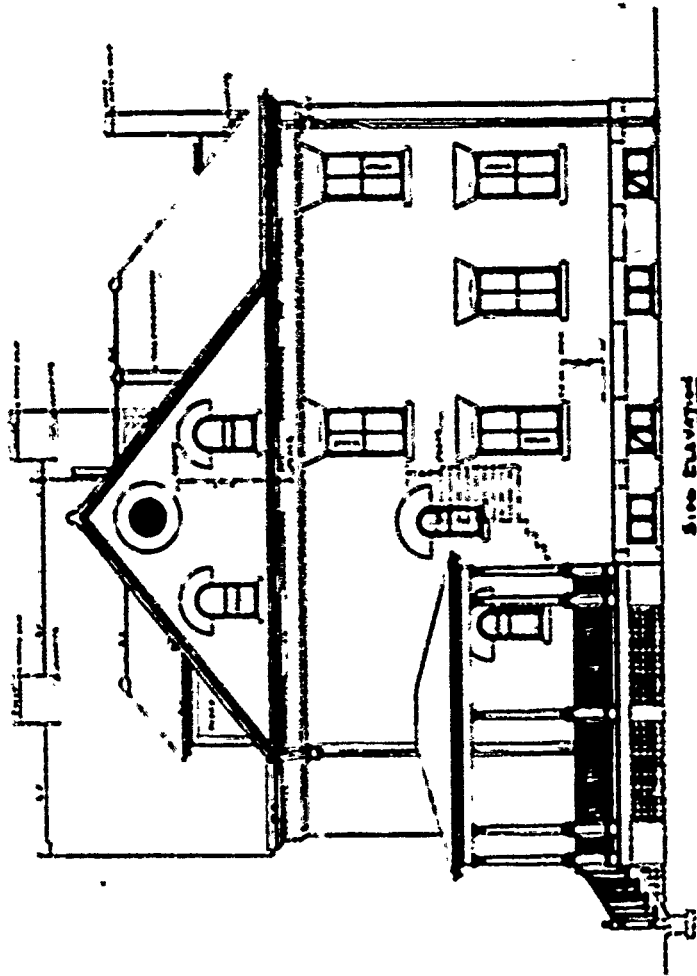
AMERICAN  
 ARCHITECTS

45

First Elevation

*Return  
 20-111*

45c



SHEET No. 2  
DOUBLE SET-OFFICERS' QRS.

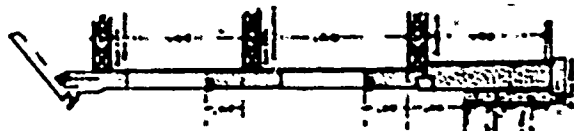
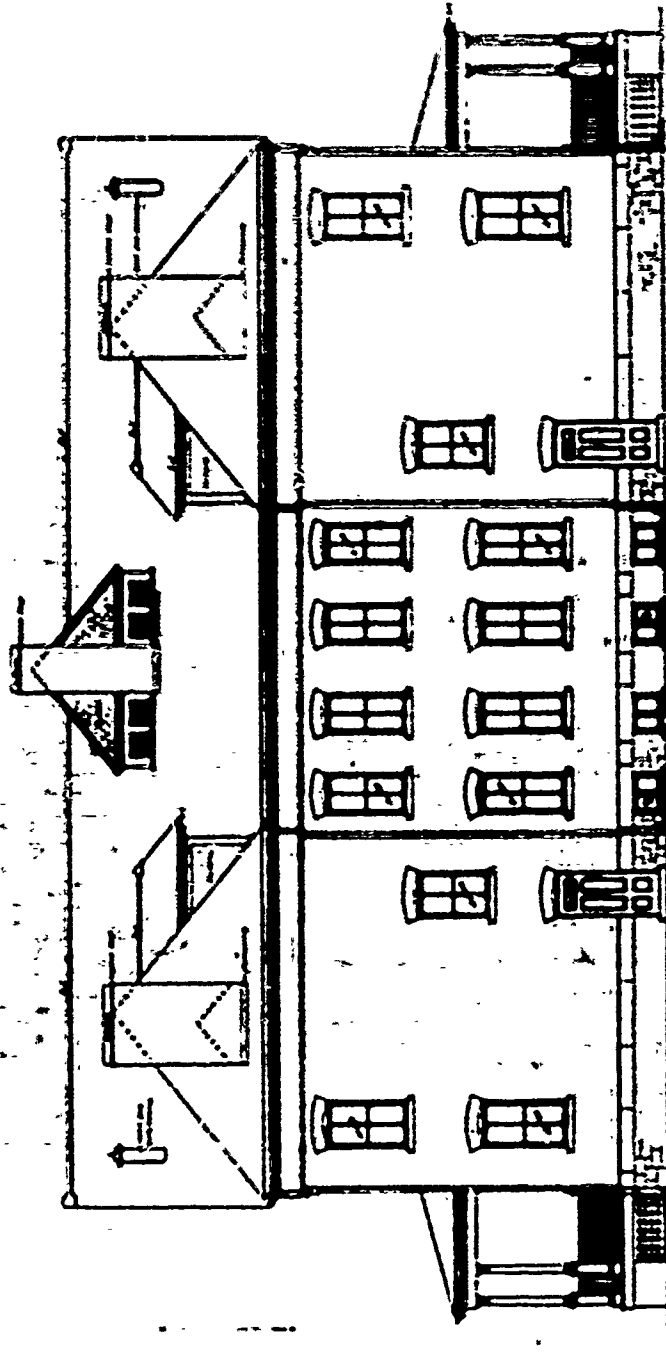
any other  
plans for



SHEET NO. 2  
DOUBLE SET-OFFICERS' QRS.

45-C  
1914

(45)



PLAN No: 69

PLAN TYPE: Commanding Officer's Quarters  
3 stories + basement  
Brick

DATE: ca. 1892




BASIC UNIT: Related to K

KNOWN LOCATIONS: Davids Island, New York



COMMENTS: Drawings missing from file, however, a file at NARS- Military History Branch lists Davids Island as having Commanding Officer's Quarters built from QMGO #69 (RG 92 E. 1061). A photo, located at NARS- Still Photos Division (RG 92-F-19-3) from Davids Island shows a Commanding Officer's Quarters, included here as #69. This building is similar to several buildings at Ft. Sheridan, Illinois designed by Holabird and Roche. The plan used to illustrate this design is one of Holabird and Roche's designs for Ft. Sheridan which generally matches the quarters illustrated at Davids Island.

DRAWING SOURCE: NARS - Cartographic & Architectural Branch  
RG 77 - Misc Fortifications File  
Ft. Sheridan, IL #9





East Side View  
 Ceiling Height  
 10'-0" min.  
 11'-0" max.  
 12'-0" max.  
 13'-0" max.  
 14'-0" max.  
 15'-0" max.  
 16'-0" max.  
 17'-0" max.  
 18'-0" max.  
 19'-0" max.  
 20'-0" max.  
 21'-0" max.  
 22'-0" max.  
 23'-0" max.  
 24'-0" max.  
 25'-0" max.  
 26'-0" max.  
 27'-0" max.  
 28'-0" max.  
 29'-0" max.  
 30'-0" max.  
 31'-0" max.  
 32'-0" max.  
 33'-0" max.  
 34'-0" max.  
 35'-0" max.  
 36'-0" max.  
 37'-0" max.  
 38'-0" max.  
 39'-0" max.  
 40'-0" max.  
 41'-0" max.  
 42'-0" max.  
 43'-0" max.  
 44'-0" max.  
 45'-0" max.  
 46'-0" max.  
 47'-0" max.  
 48'-0" max.  
 49'-0" max.  
 50'-0" max.  
 51'-0" max.  
 52'-0" max.  
 53'-0" max.  
 54'-0" max.  
 55'-0" max.  
 56'-0" max.  
 57'-0" max.  
 58'-0" max.  
 59'-0" max.  
 60'-0" max.  
 61'-0" max.  
 62'-0" max.  
 63'-0" max.  
 64'-0" max.  
 65'-0" max.  
 66'-0" max.  
 67'-0" max.  
 68'-0" max.  
 69'-0" max.  
 70'-0" max.  
 71'-0" max.  
 72'-0" max.  
 73'-0" max.  
 74'-0" max.  
 75'-0" max.  
 76'-0" max.  
 77'-0" max.  
 78'-0" max.  
 79'-0" max.  
 80'-0" max.  
 81'-0" max.  
 82'-0" max.  
 83'-0" max.  
 84'-0" max.  
 85'-0" max.  
 86'-0" max.  
 87'-0" max.  
 88'-0" max.  
 89'-0" max.  
 90'-0" max.  
 91'-0" max.  
 92'-0" max.  
 93'-0" max.  
 94'-0" max.  
 95'-0" max.  
 96'-0" max.  
 97'-0" max.  
 98'-0" max.  
 99'-0" max.  
 100'-0" max.



6

West Side View

East Side View



PLAN No: 82

PLAN TYPE: Non-commissioned Officers' Quarters, double set  
2 stories + cellar  
Brick

DATE: April 1883

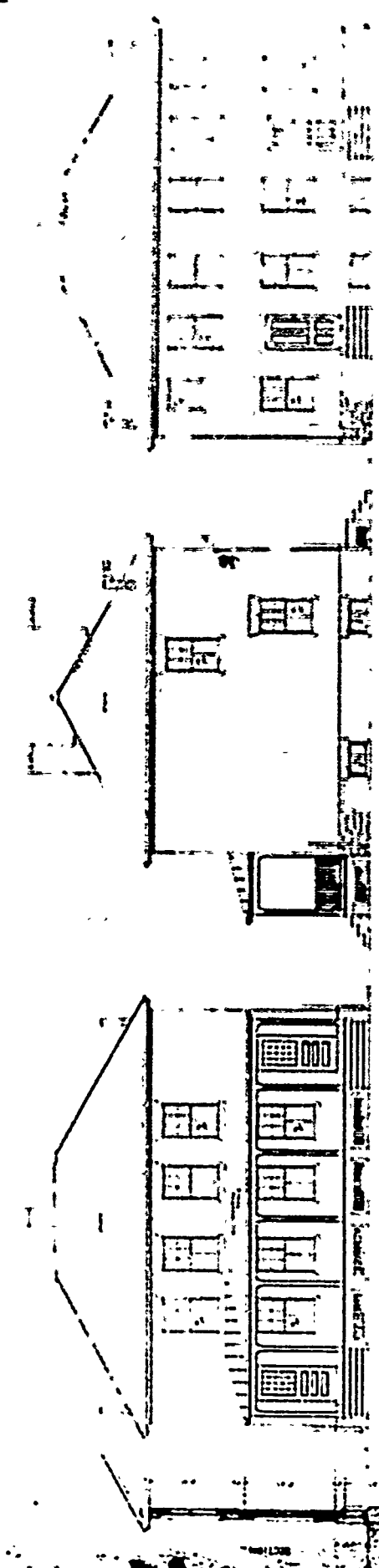
BASIC UNIT: F

KNOWN LOCATIONS: Ft. Wm. Henry Harrison, Montana  
Washington Barracks (Ft. McNair), D.C.  
Madison Barracks, New York  
Ft. Ethan Allen, Vermont  
Ft. Logan A. Roots, Arkansas  
Ft. Myer, Virginia  
Columbus Barracks, Ohio  
Jefferson Barracks, Missouri  
Ft. Omaha, Nebraska

COMMENTS:

DRAWING SOURCE: NARS - Cartographic & Architectural Branch  
RG 77- P.I. NM-19 E. 411- #82

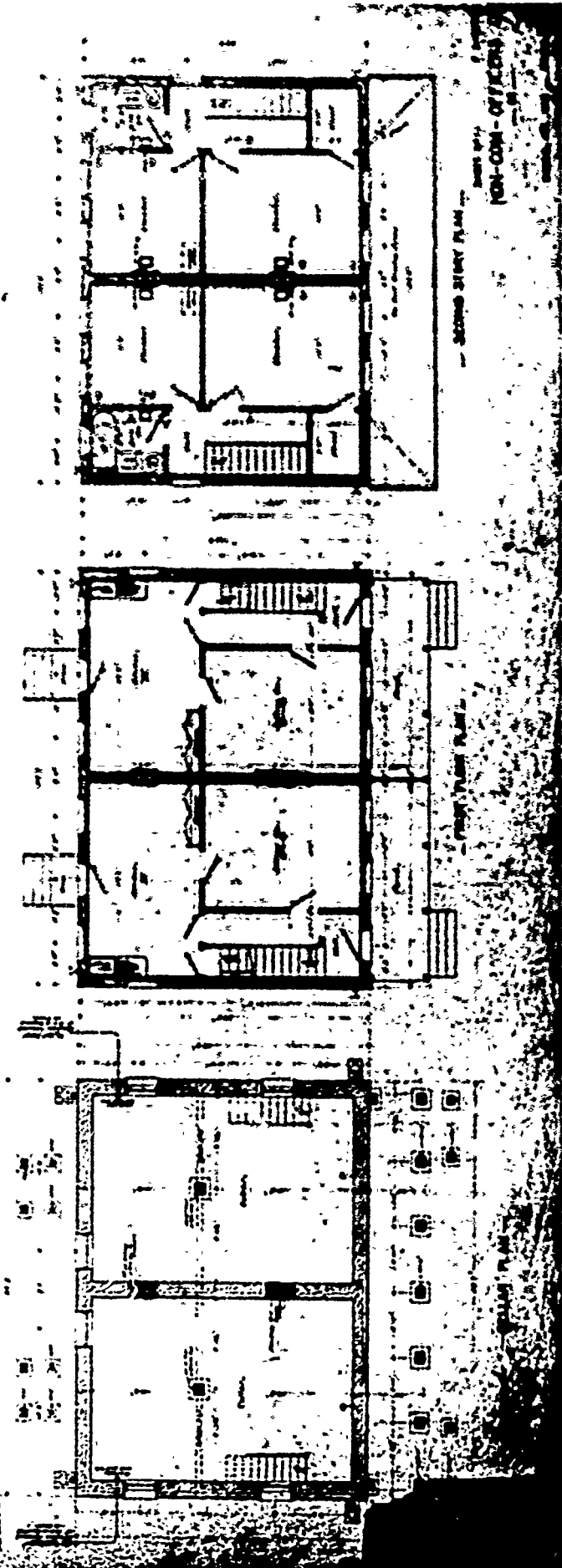
---



- REAR ELEVATION -

- SIDE ELEVATION -

- FRONT ELEVATION -



PLAN - 01/10/1918

SECOND STORY PLAN

FIRST STORY PLAN

FIRST FLOOR PLAN

PLAN No: 82-A

PLAN TYPE: Non-commissioned Officers' Quarters, double set  
2 stories + cellar  
Brick

DATE: April 1896

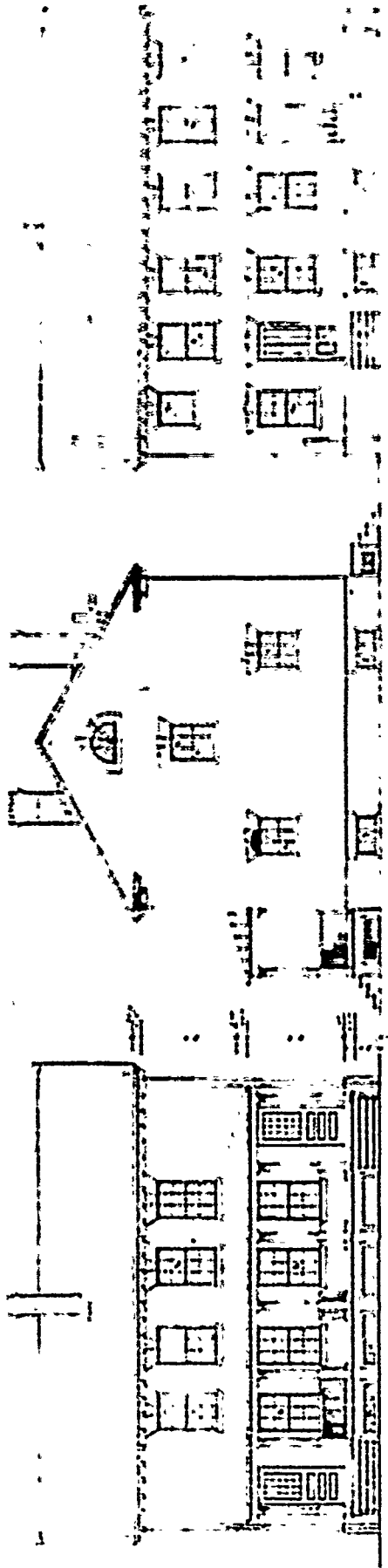
BASIC UNIT: F

KNOWN LOCATIONS: Ft. Hamilton, New York  
Ft. Porter, New York  
Ft. Wayne, Michigan  
Ft. Brady, Michigan  
Ft. Columbus (Governors Island), New York  
Ft. Wm. Henry Harrison, Montana  
Spokane, Washington State

COMMENTS:

DRAWING SOURCE: NARS - Cartographic & Architectural Branch  
RG 77- P.I. NH-19 E. 411- #82-A

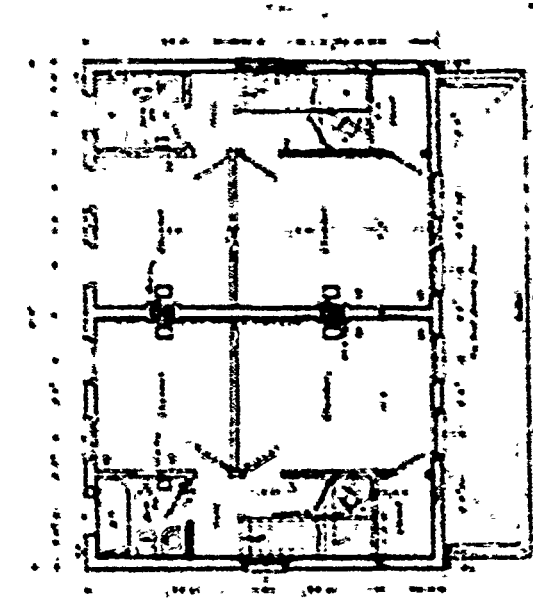
---



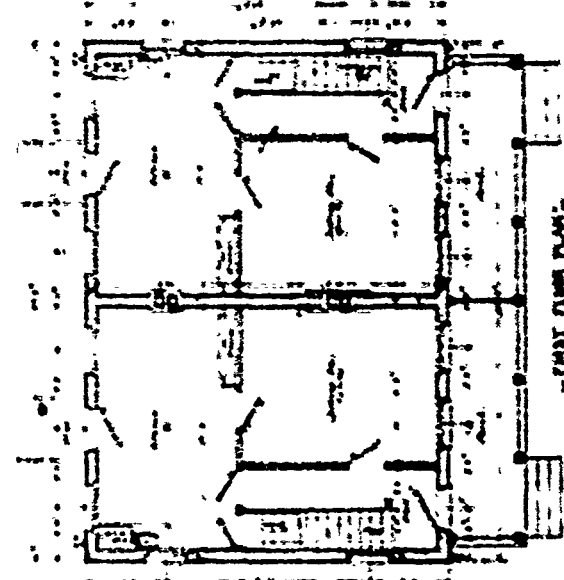
PLAN ELEVATION

SIDE ELEVATION

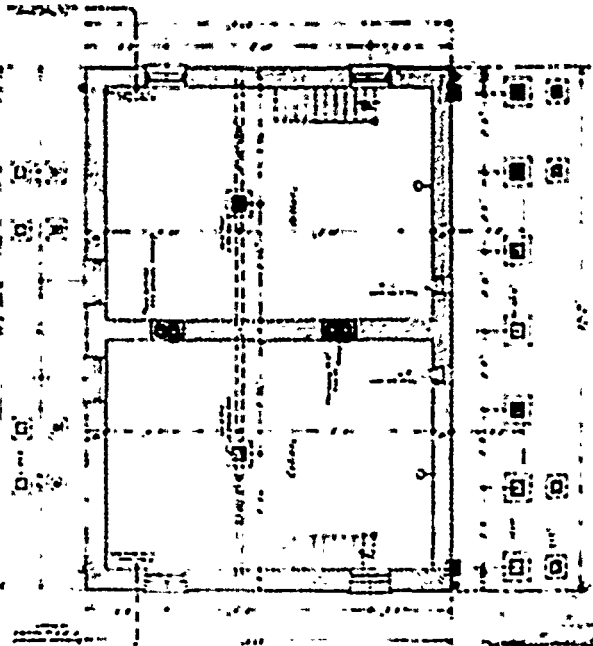
FIRST ELEVATION



SECOND STORY PLAN



FIRST STORY PLAN



CELLAR PLAN

NON-COM - OFFICERS QRS

Scale 1/4" = 1'-0"

82A

SECOND PERIOD

---

PLAN No: 82-B

PLAN TYPE: Non-commissioned Officers' Quarters, double set  
2 stories + cellar  
Frame

DATE: March 1989

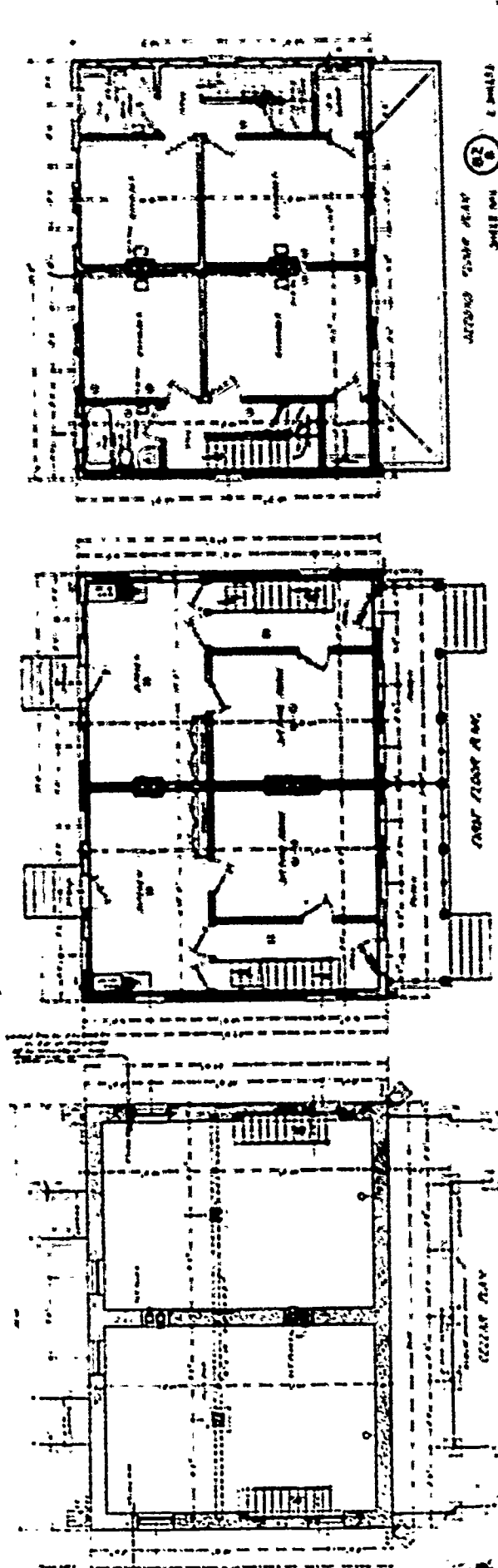
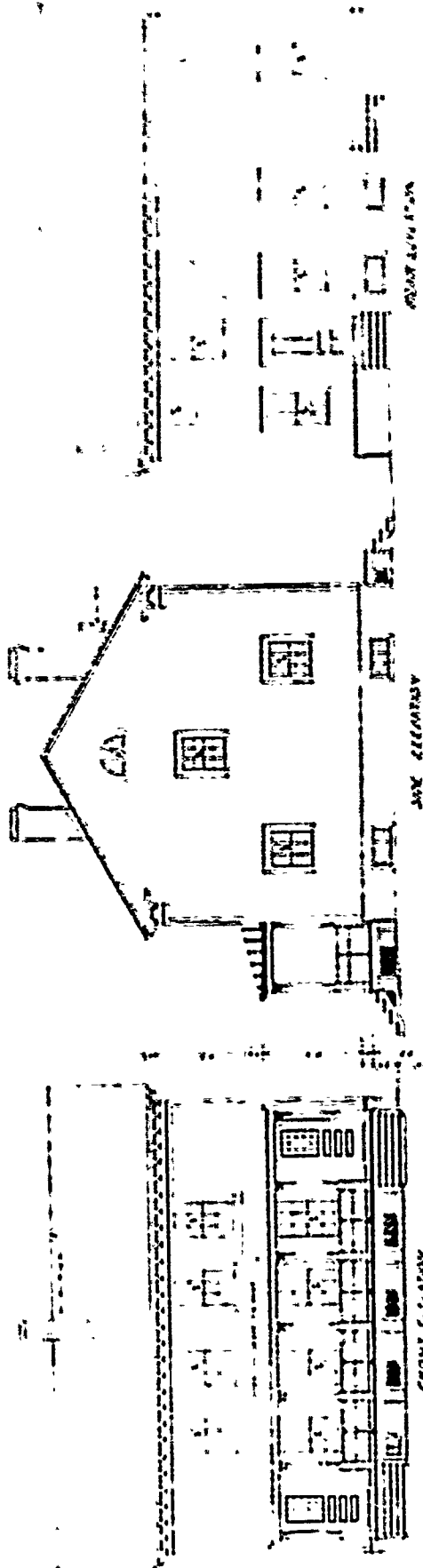
BASIC UNIT: F

KNOWN LOCATIONS: Lawson, Seattle, Washington State

COMMENTS:

DRAWING SOURCE: NARS - Cartographic & Architectural Branch  
RG 77- P.I. NH-19 E. 411- #82-B

---



82  
 8  
 2  
 1949  
 HOI-COM - OFFICERS QMS

82

PLAN No: 82-C

PLAN TYPE: Non-commissioned Officers' Quarters, double set  
2 stories  
Frame

DATE: April 1898

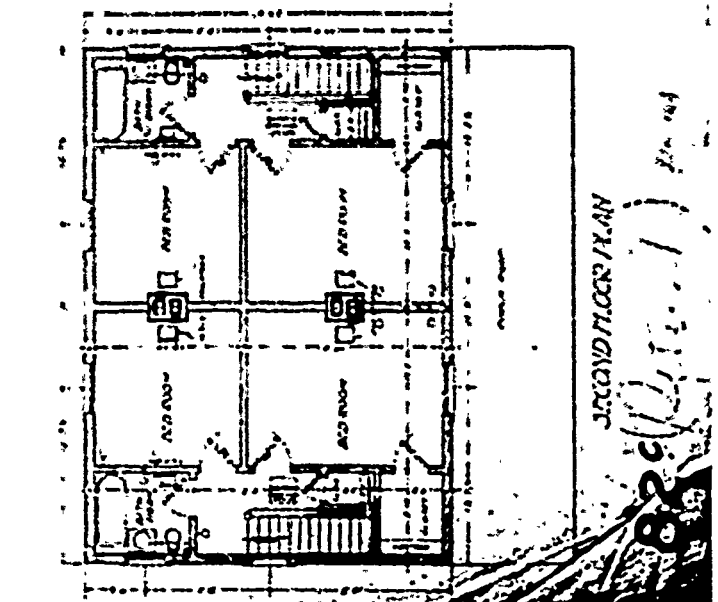
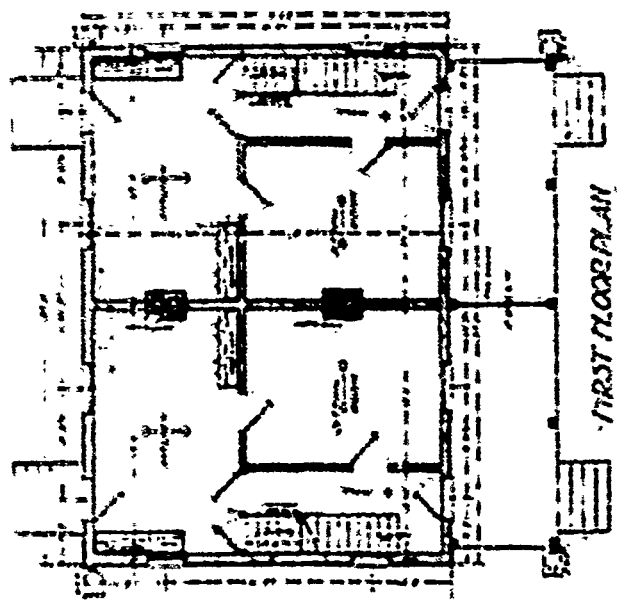
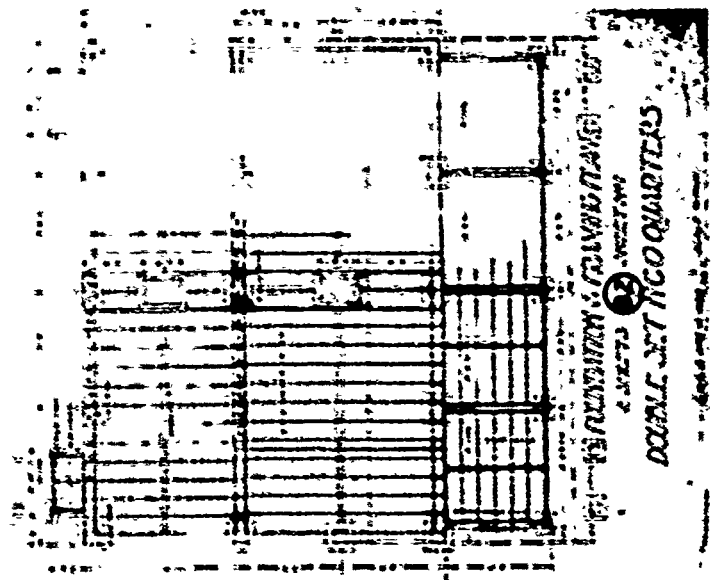
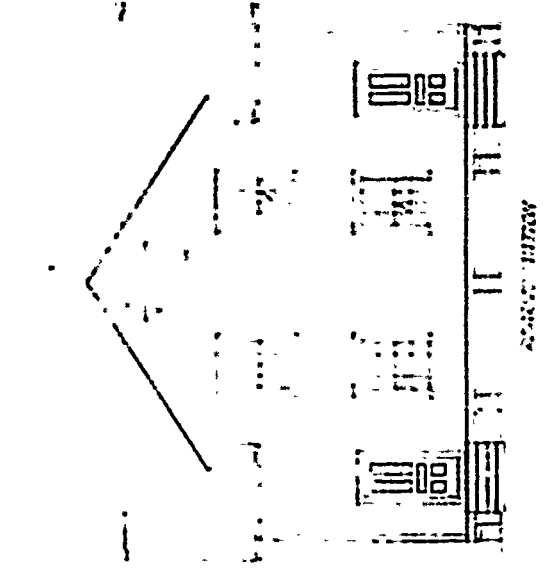
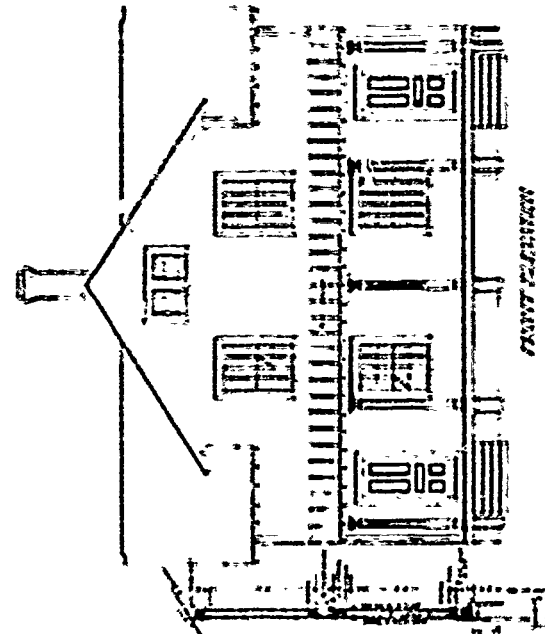
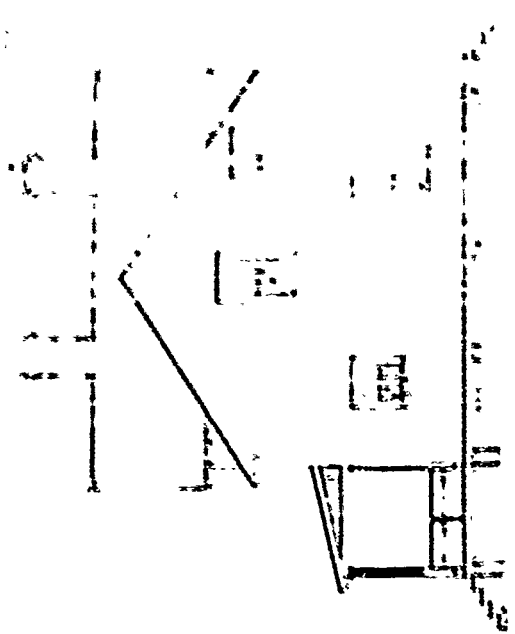
BASIC UNIT: F

KNOWN LOCATIONS: Ft. Flagler, Washington  
Ft. Greble, Rhode Island  
Ft. Mott, New Jersey  
Ft. Winthrop, Massachusetts  
Plum Island (Ft. Terry), New York  
Ft. Morgan, Alabama  
Ft. Stevens, Oregon  
Ft. Point (Ft. San Jacuto), Texas  
Tybee Island, Georgia  
Ft. Michie, New York

COMMENTS:

DRAWING SOURCE: NARS - Cartographic & Architectural Branch  
RG 77- P.I. NH-19 E. 411- 82-C

---



DOUBLE SET TCO CHARTERS

FIRST FLOOR PLAN

SECOND FLOOR PLAN

13

10/1/44



SECOND PERIOD

---

PLAN No: 82-D

PLAN TYPE: Non-commissioned Officers' Quarters, double set  
2 stories + cellar  
Brick

DATE: July 1899

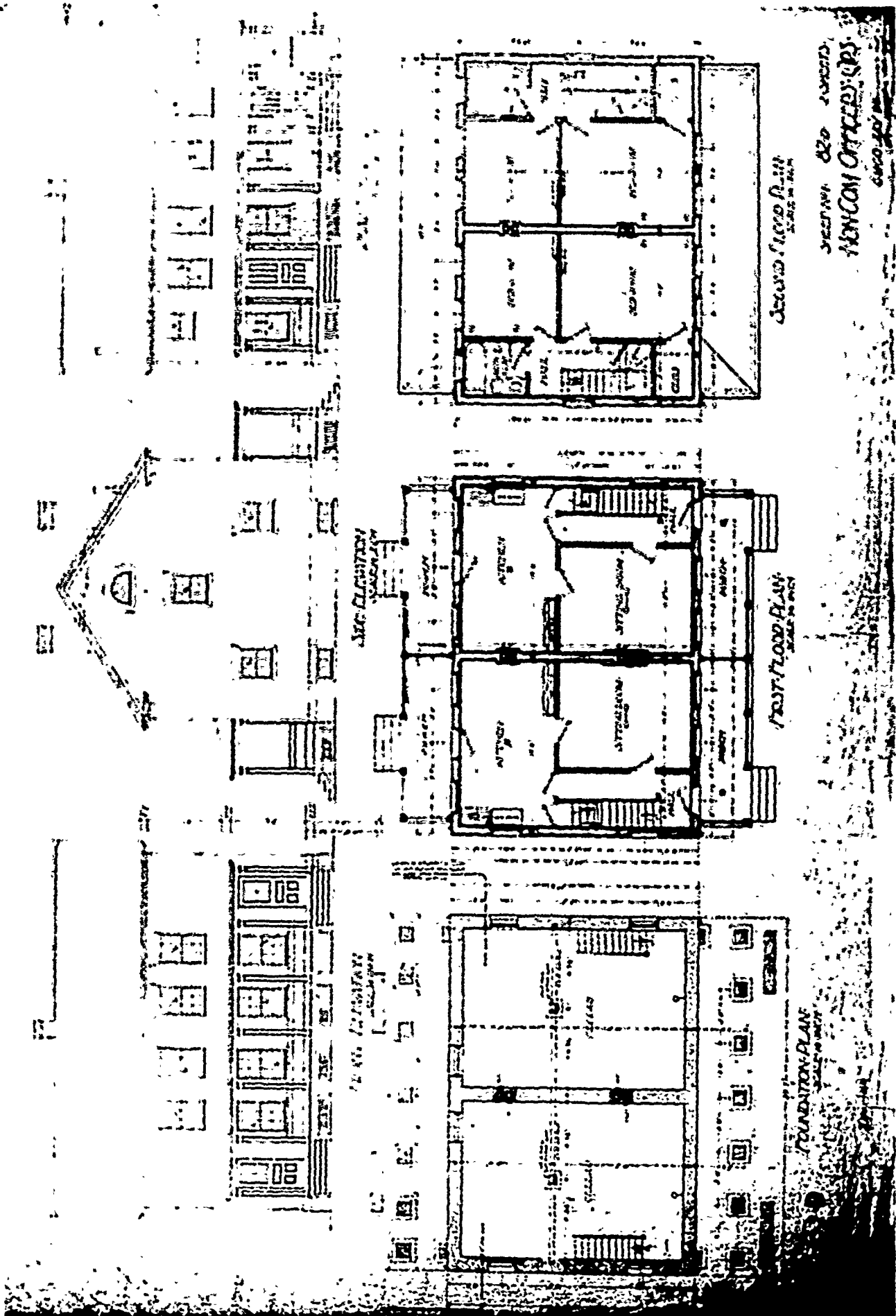
BASIC UNIT: F

KNOWN LOCATIONS: Ft. Abraham Lincoln, North Dakota  
Ft. Ontario, New York  
Ft. Schuyler, New York

COMMENTS: Corrected in 1905 and 1906.

DRAWING SOURCE: NARS - Cartographic & Architectural Branch  
RG 77- P.I. NH-19 E. 411- #82-D

---



SECOND PERIOD

---

PLAN No: 82-E

PLAN TYPE: Non-commissioned Officers' Quarters, double set  
2 stories + cellar  
Frame

DATE: June 1898

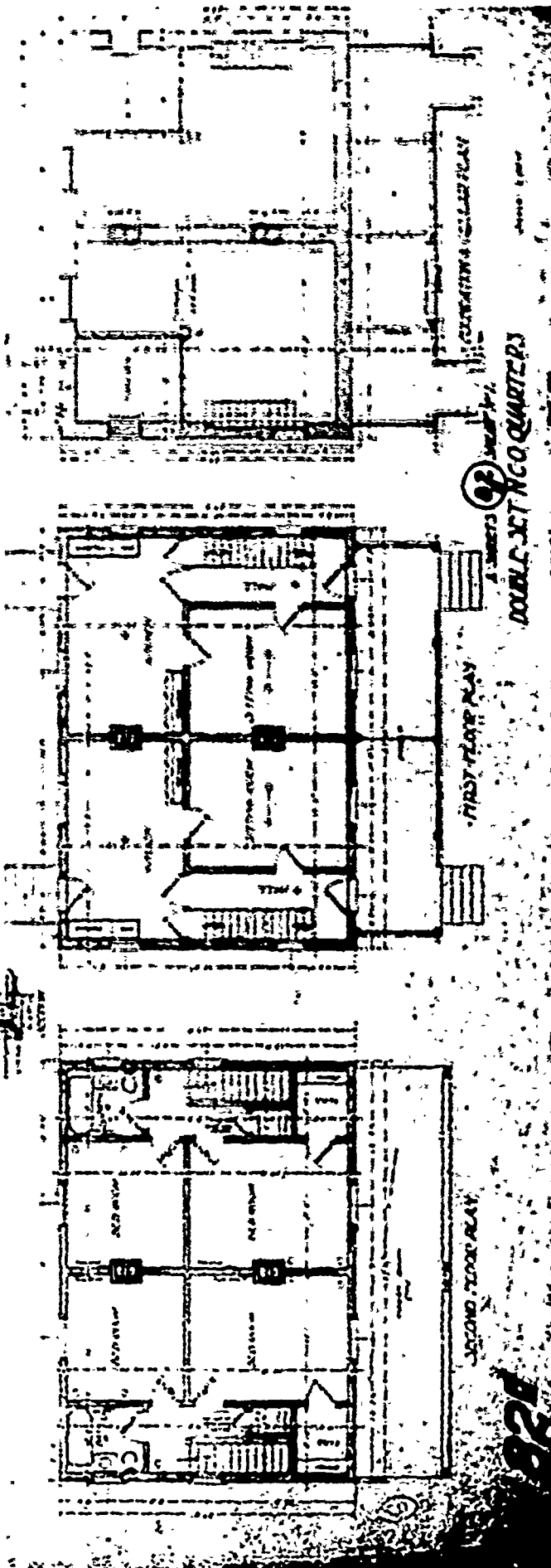
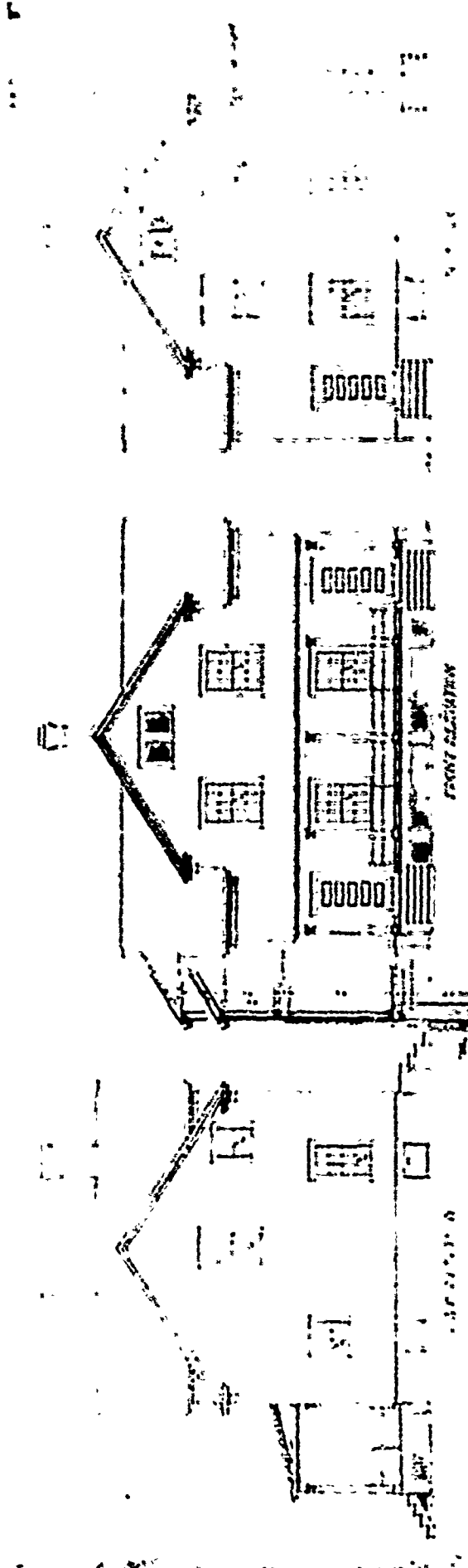
BASIC UNIT: F

KNOWN LOCATIONS: Ft. Miley, California

COMMENTS:

DRAWING SOURCE: NARS - Cartographic & Architectural Branch  
RG 77- P.I. NM-19 E. 411- #82-E

---



92  
 DOUBLE SET NCO QUARTERS

82-E

SECOND PERIOD

---

PLAN No: 82-F

PLAN TYPE: Non-commissioned Officers' Quarters, double set  
2 stories  
Frame

DATE: March 1900

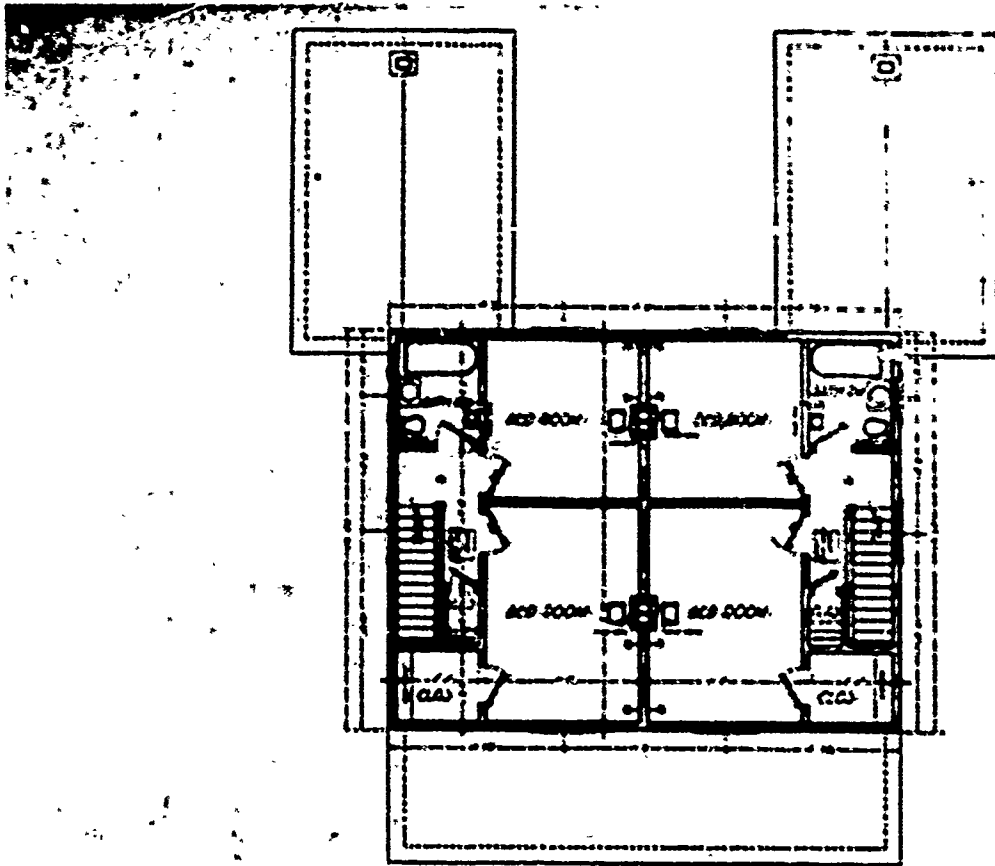
BASIC UNIT: F

KNOWN LOCATIONS: --

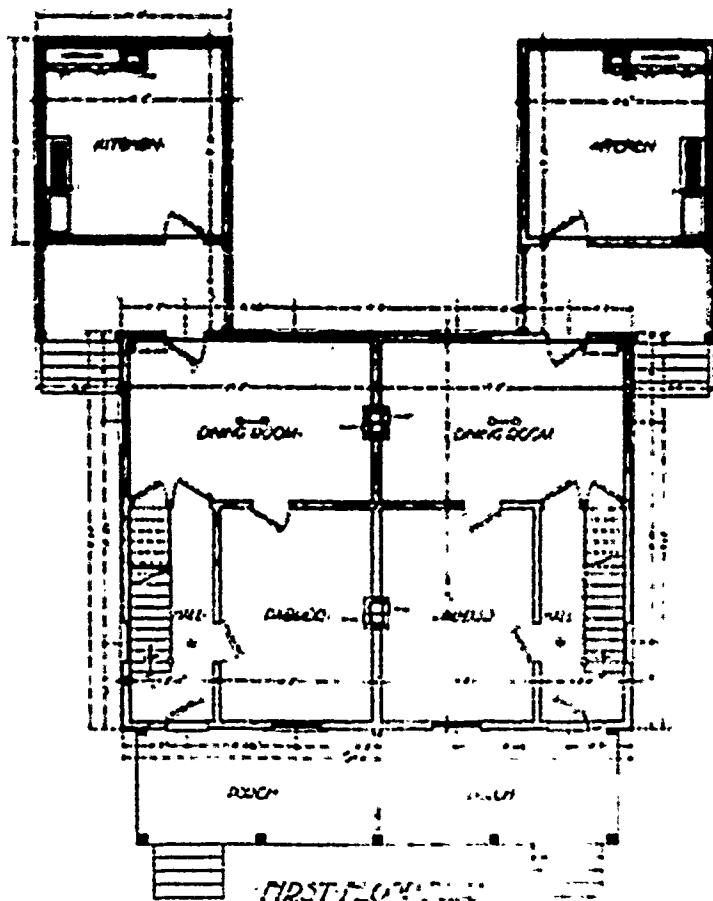
COMMENTS:

DRAWING SOURCE: NARS - Cartographic & Architectural Branch  
RG 77- P.I. NH-19 E. 411- #82-F

---



SECOND FLOOR PLAN



FIRST FLOOR PLAN

4 SHEETS  
 32 SHEETS  
 DOUBLE SETTING QUARTERS  
 32

82F




SIDE ELEVATION



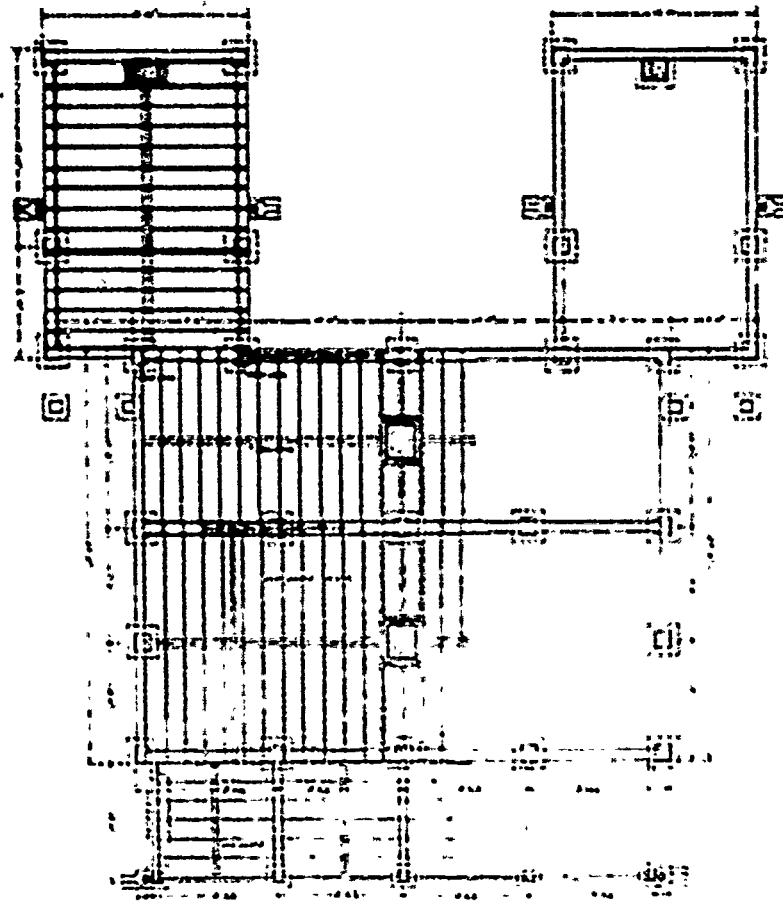
FRONT ELEVATION

4 SHEETS (82) SHEET NO. 1  
DOUBLE SET. NCO. QUARTERS.

ORNDORFF AND ORNDORFF ARCHITECTS



ROAD ELEVATION



FOUNDATION & FRAMING

4 SHEETS (82) SHEET NO. 2  
DOUBLE SET NCO QUARTERS  
AUTOMATIC  
MICHIGAN



SECOND PERIOD

---

PLAN No: 82-G

PLAN TYPE: Non-commissioned Officers' Quarters, double set  
2 stories + cellar  
Stone

DATE: January 1901

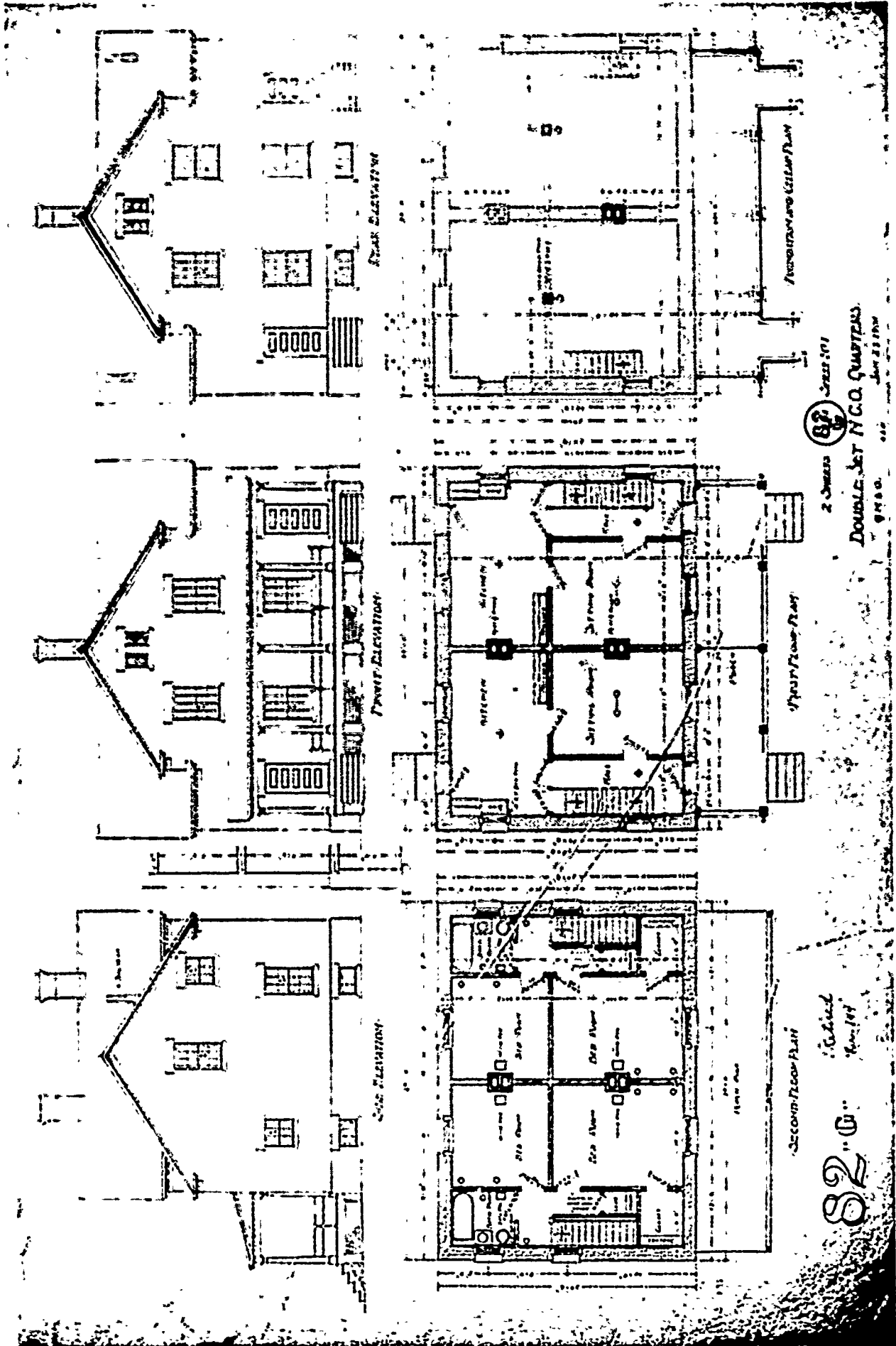
BASIC UNIT: F

KNOWN LOCATIONS: Ft. Meade, South Dakota

COMMENTS:

DRAWING SOURCE: NARS - Cartographic & Architectural Branch  
RG 77- P.I. NM-19 E. 411- #82-G

---



82

Double Set N.C.O. Quarters  
June 23, 1918

J. C. ...

82

PLAN No: 82-H

PLAN TYPE: Non-commissioned Officers' Quarters, double set  
2 stories + cellar  
Frame

DATE: June 1898

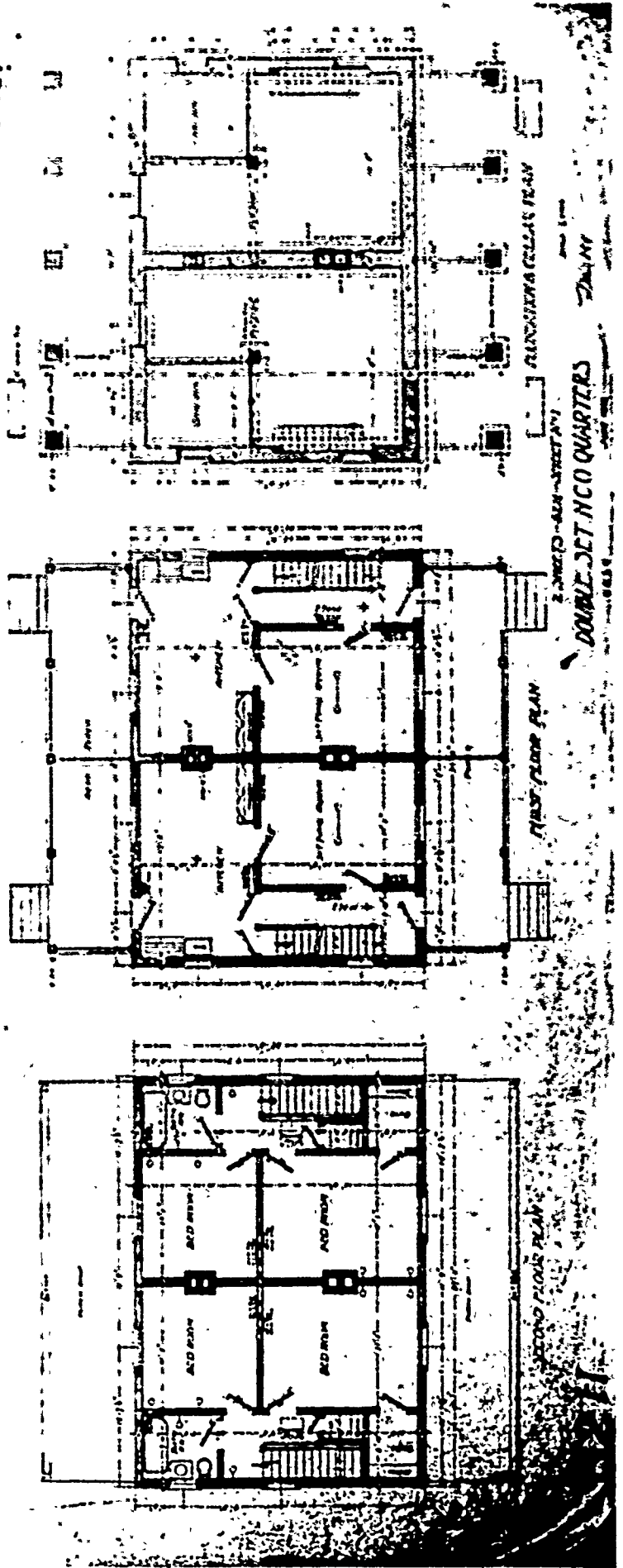
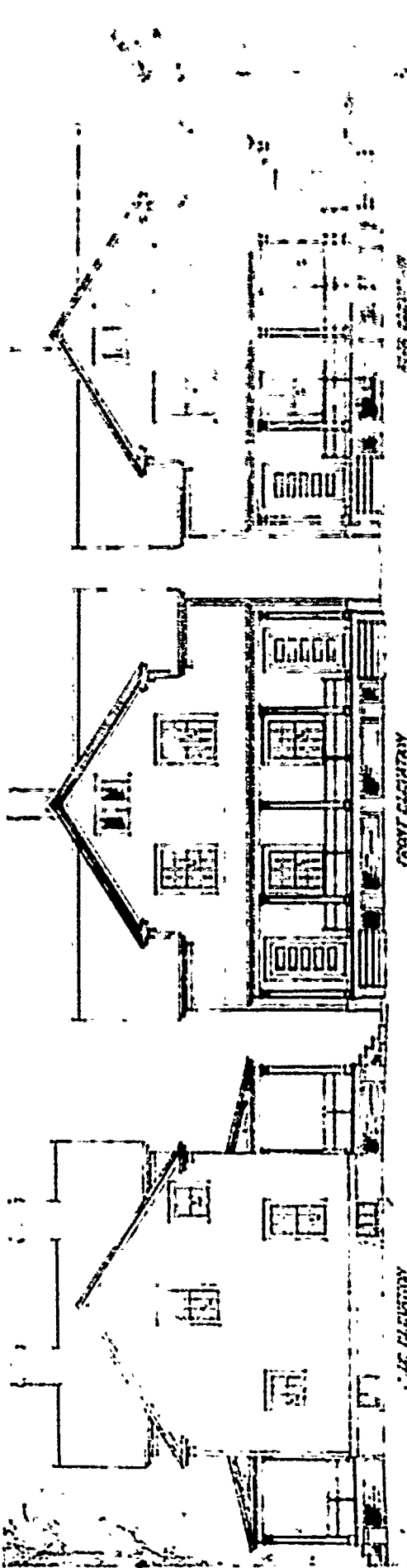
BASIC UNIT: F

KNOWN LOCATIONS: --

COMMENTS:

DRAWING SOURCE: NARS - Cartographic & Architectural Branch  
RG 77- P.I. NH-19 E. 411- #82-H

---



SECOND PERIOD

---

PLAN No: 82-K

PLAN TYPE: Non-commissioned Officers' Quarters, double set  
2 stories + cellar  
Brick

DATE: July 1907

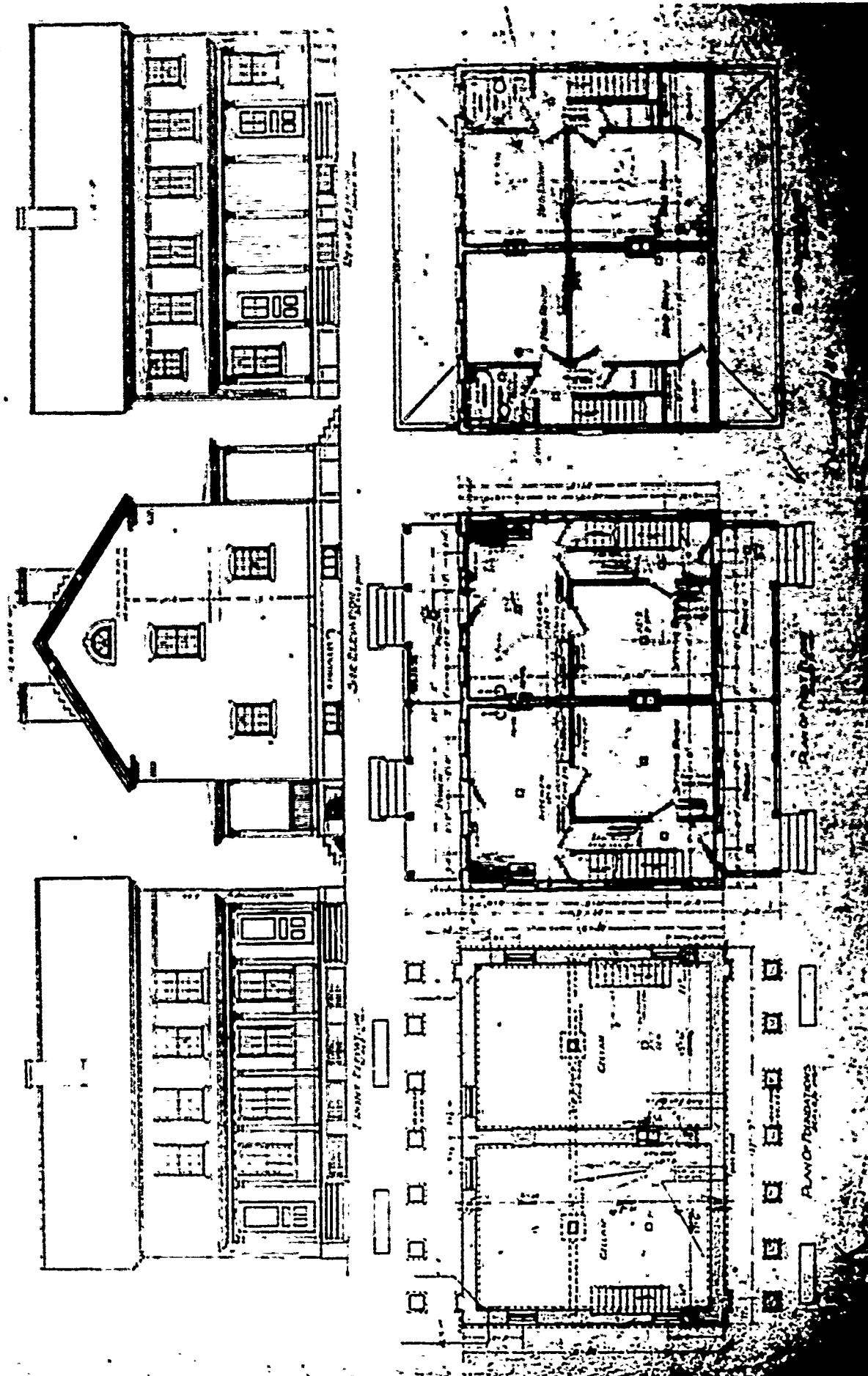
BASIC UNIT: F

KNOWN LOCATIONS: --

COMMENTS: Plans corrected 7/1908 and 9/1908.

DRAWING SOURCE: NARS - Cartographic & Architectural Branch  
RG 77- P.I. NH-19 E. 411- #82-K

---



SECOND PERIOD

---

PLAN No: 82-L

PLAN TYPE: Non-commissioned Officers' Quarters, double set  
2 stories + cellar  
Frame

DATE: Unknown

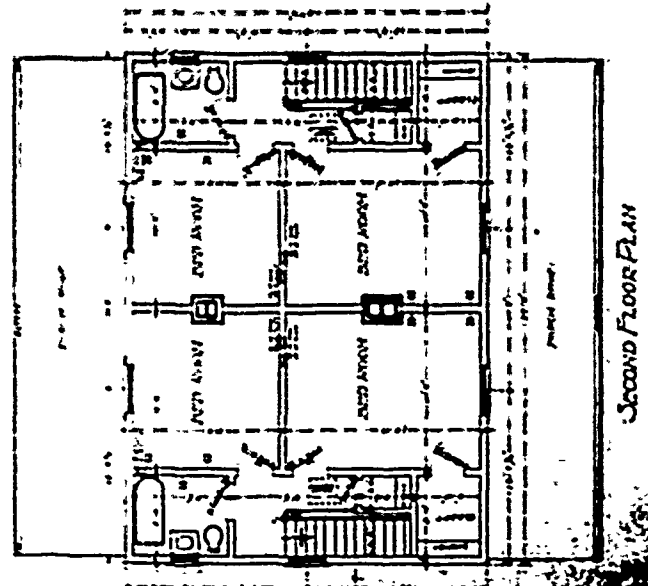
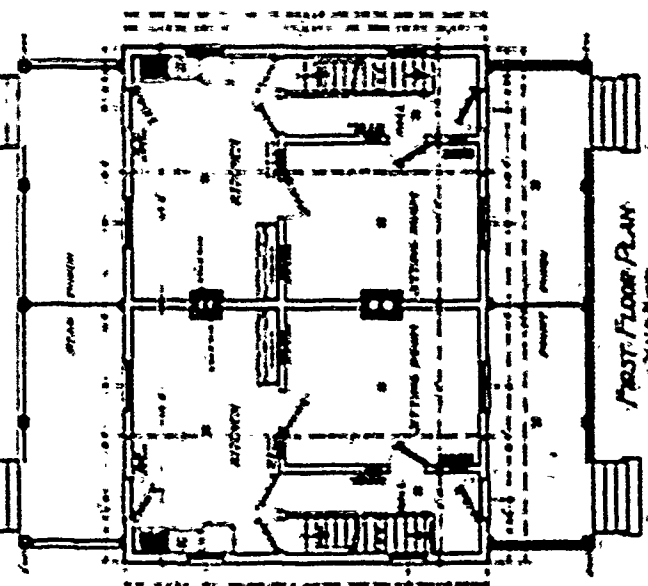
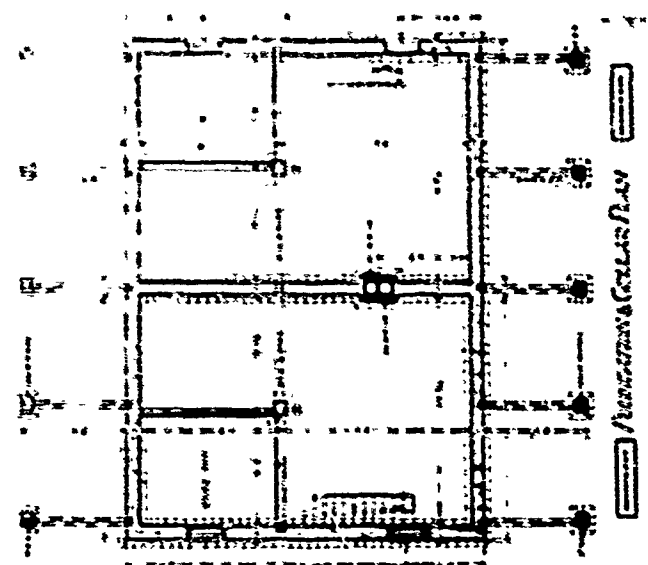
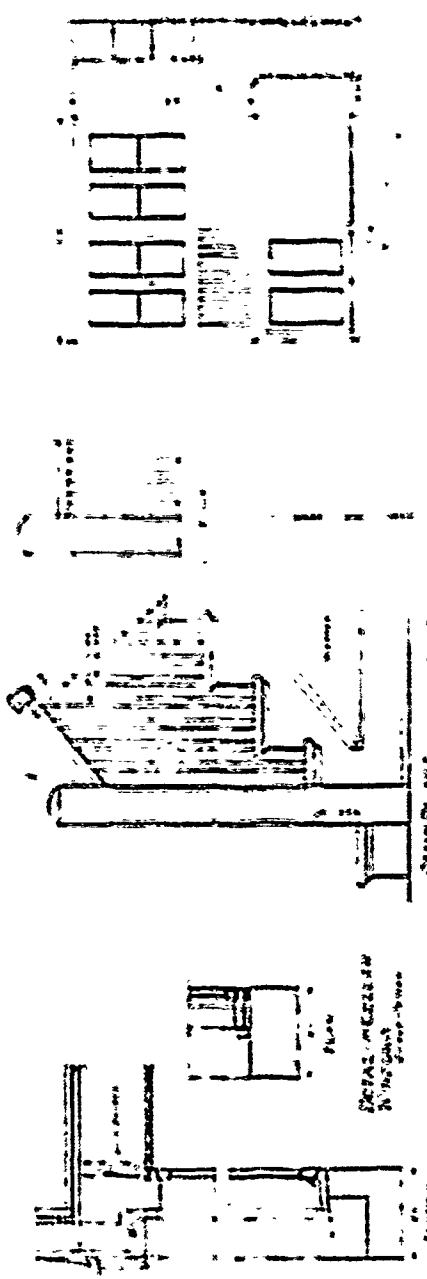
BASIC UNIT: F

KNOWN LOCATIONS: --

COMMENTS:

DRAWING SOURCE: NARS - Cartographic & Architectural Branch  
RG 77- P.I. NH-19 E. 411- #82-L

---



82-L  
DOUBLE SETTING CO. QUARTERS

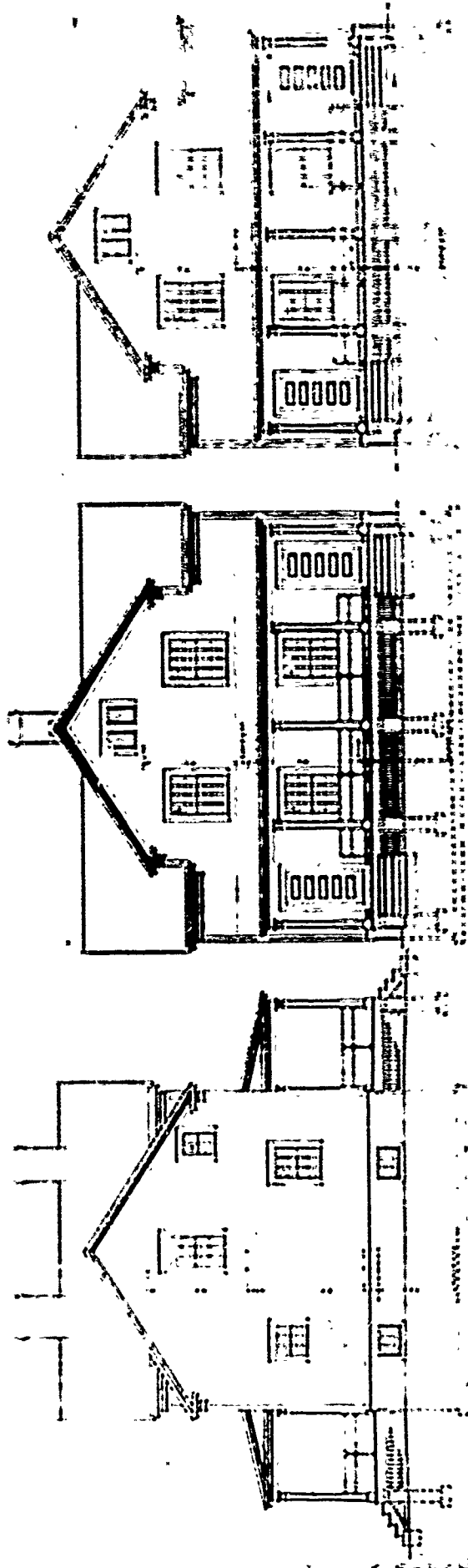
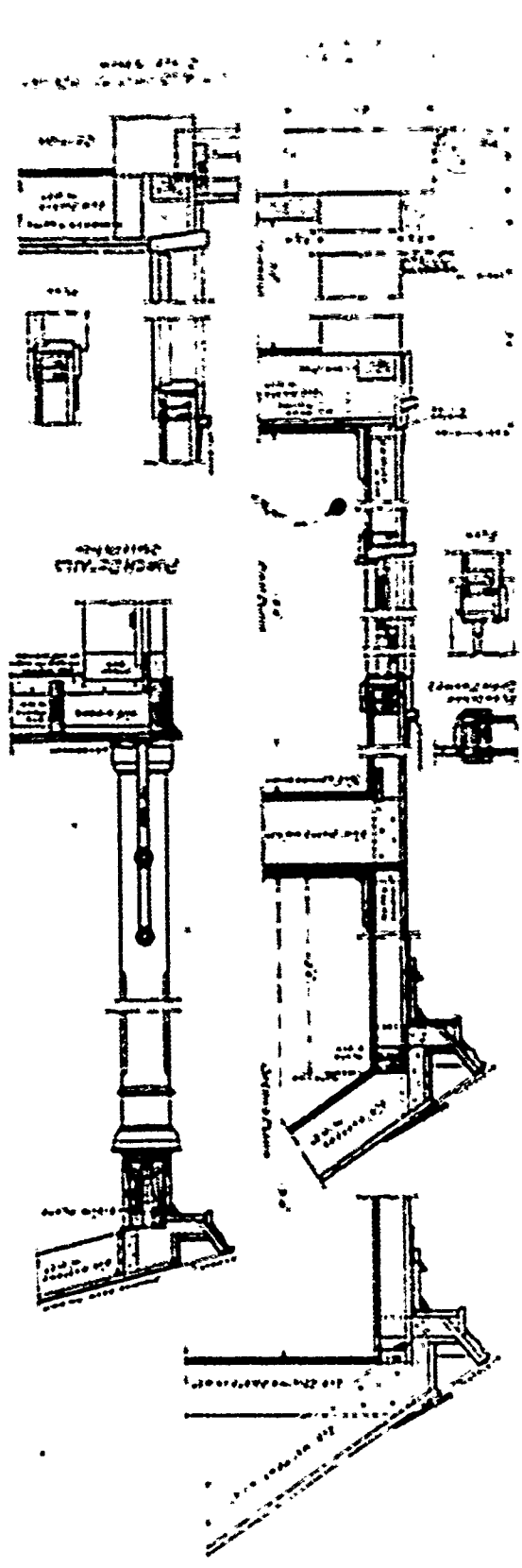
Scale 1/8" = 1'-0"

First Floor Plan

Second Floor Plan

Basement and Cellar Plan





SPAN 21'-0" x 21'-0"  
 82-L  
 DOUBLE SET ARCHWAY

FRONT ELEVATION

SIDE ELEVATION

SECOND PERIOD

---

PLAN No: 82-M

PLAN TYPE: Non-commissioned Officers' Quarters, double set  
2 stories  
Stucco on frame

DATE: February 1909

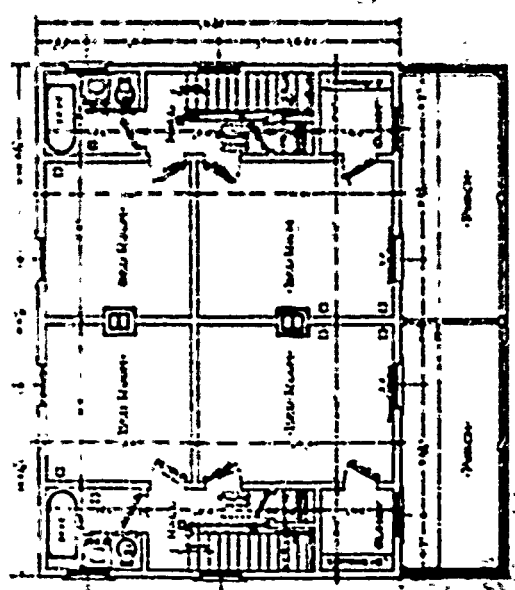
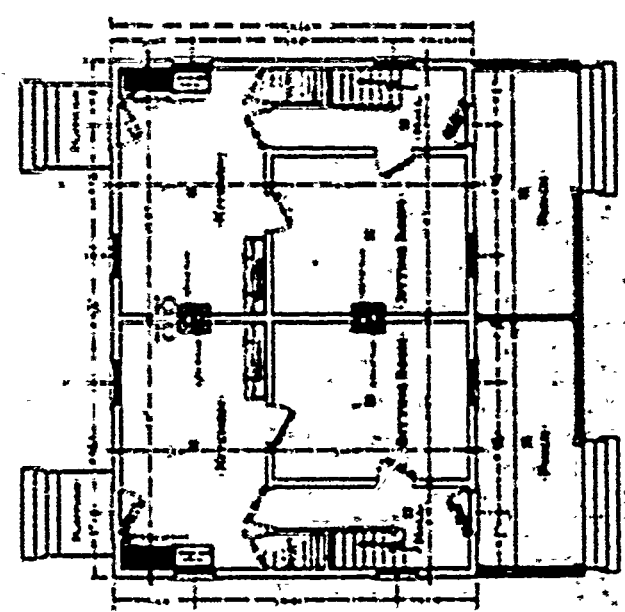
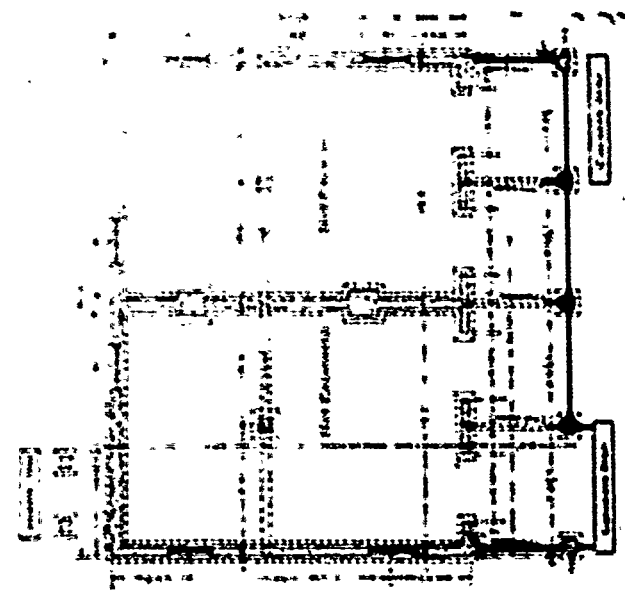

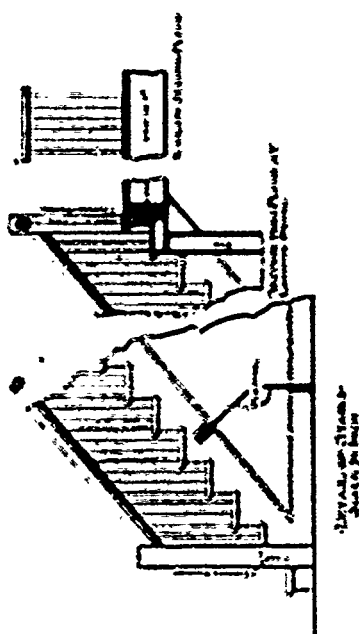
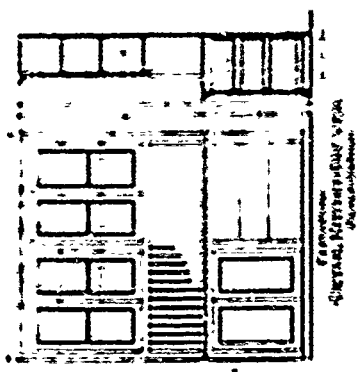
BASIC UNIT: F

KNOWN LOCATIONS: --

COMMENTS:

DRAWING SOURCE: NARS - Cartographic & Architectural Branch  
RG 77- P.I. NM-19 E. 411- #82-M

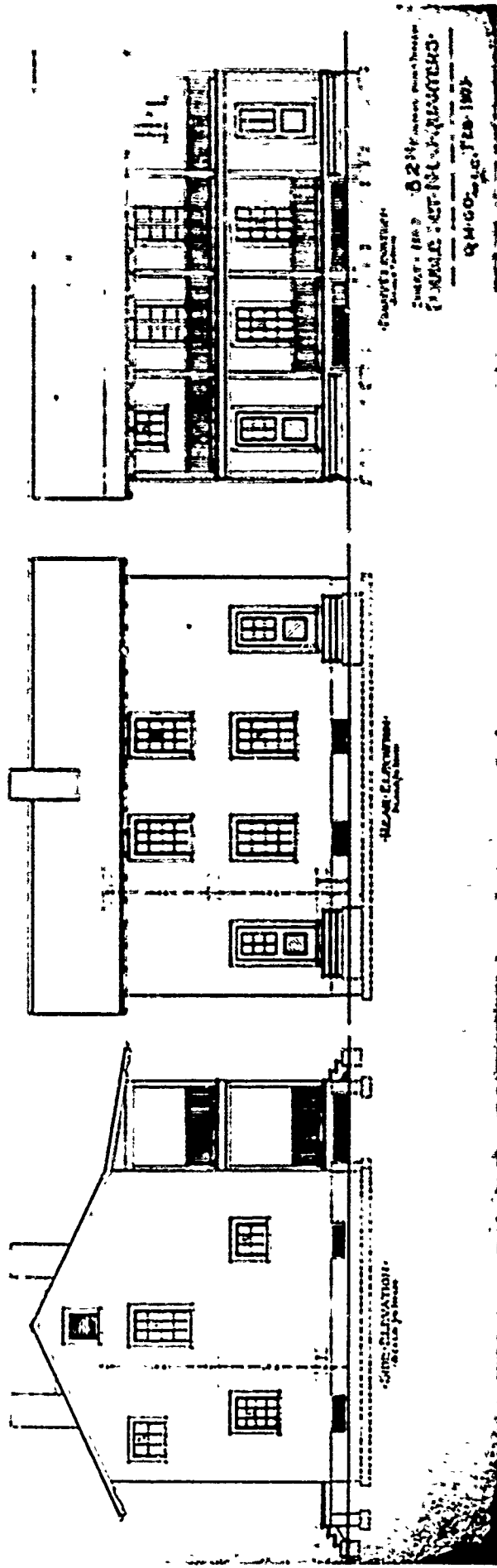
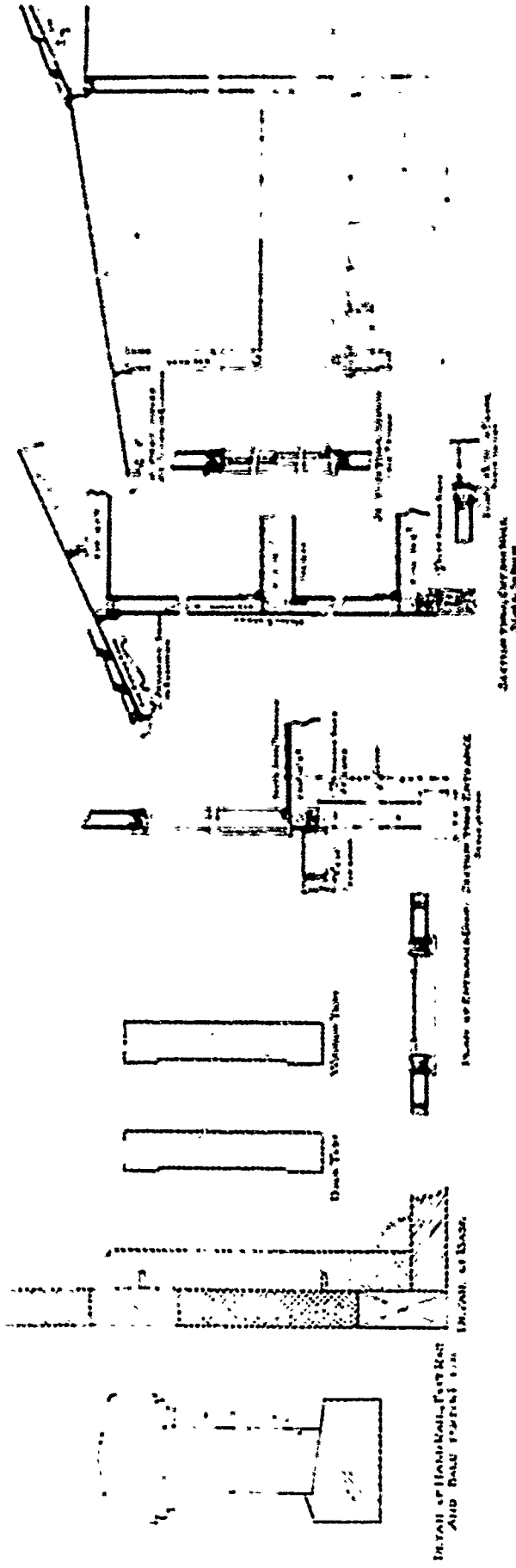
---



82-M  
DOUBLE-SECT-N-CO-QUARTERS

SECOND FLOOR PLAN  
Scale: 1/4" = 1'-0"

82M



SHEET NO. 2  
 DRAWING NO. 100-100-100  
 Q.M.C. FEB 1907

PLAN No: 82-N

PLAN TYPE: Non-commissioned Officers' Quarters, double set  
2 stories + cellar  
Stucco on frame

DATE: August 1909

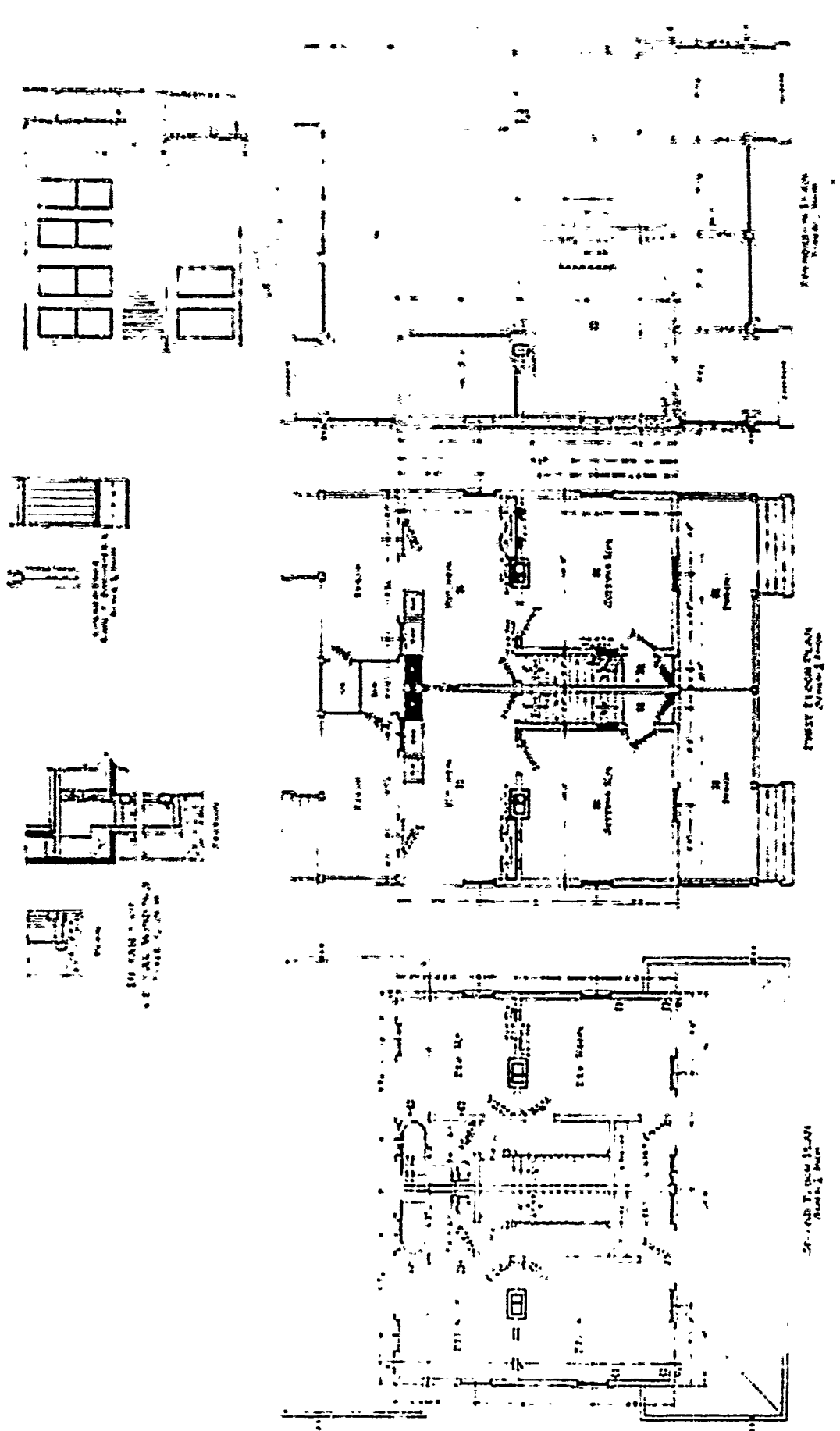
BASIC UNIT: F

KNOWN LOCATIONS: Ft. Andrews, Massachusetts

COMMENTS:

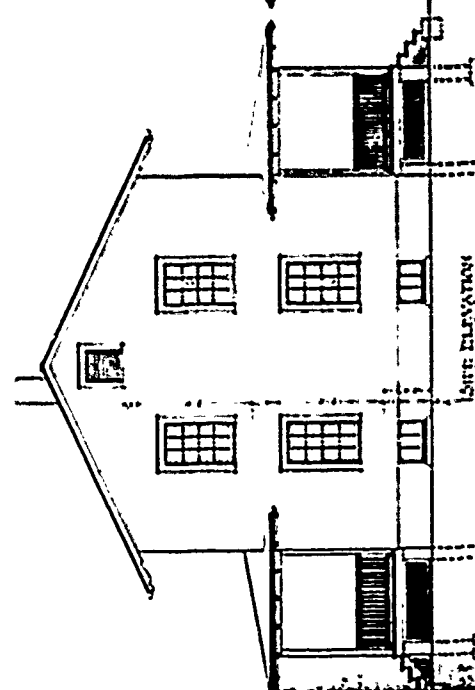
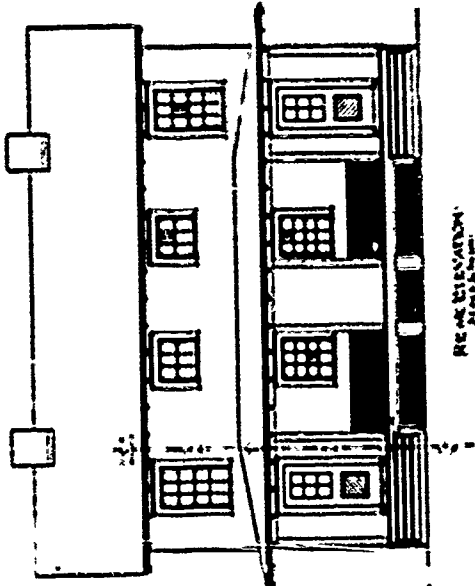
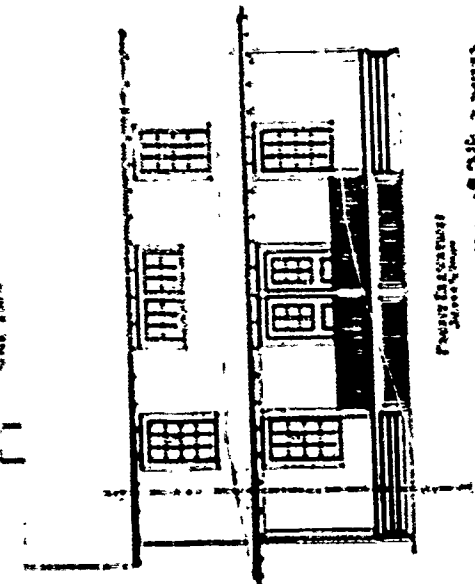
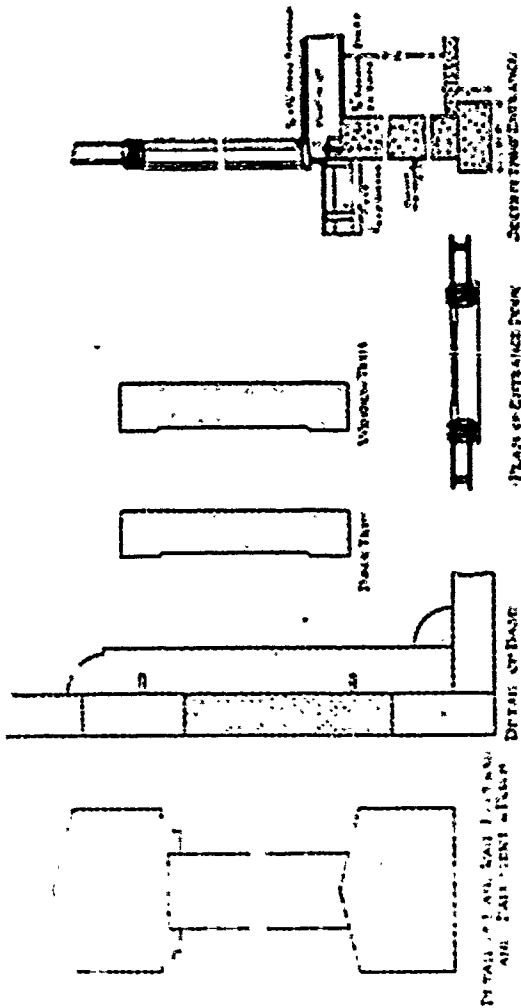
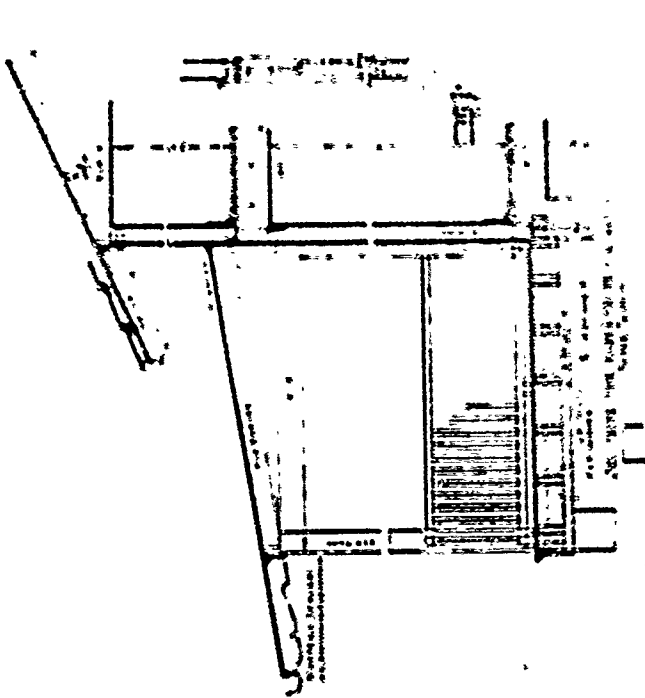
DRAWING SOURCE: NARS - Cartographic & Architectural Branch  
RG 77- P.I. NM-19 E. 411- #82-N

---



Copyright © 1982 by [unreadable]  
 DRESSING ROOMS  
 1982-1983

82N



FRONT ELEVATION  
 STREET SIDE  
 DOUBLE SET WINDOWS  
 Q1100  
 AUG 1932

REAR ELEVATION  
 STREET SIDE

SIDE ELEVATION  
 STREET SIDE

DETAIL OF AIR MAIL BOX  
 AIR MAIL BOX  
 DETAIL OF BASE  
 FULL SIZE

PLAN OF ENTRANCE FROM  
 STREET SIDE

PLAN No: 82-P

PLAN TYPE: Non-commissioned Officers' Quarters, double set  
2 stories + cellar  
Brick

DATE: January 1910

BASIC UNIT: F

KNOWN LOCATIONS: Ft. D.A. Russell, Wyoming

COMMENTS:

DRAWING SOURCE: NARS - Cartographic & Architectural Branch  
RG 92- Blue Print File, #51- 2 sheets

---



PLAN No: 82-T

PLAN TYPE: Non-commissioned Officers' Quarters, double set  
2 stories + cellar

DATE: Unknown

BASIC UNIT: --

KNOWN LOCATIONS: --

COMMENTS: Drawings missing from files.

---

SECOND PERIOD

---

PLAN No: 85

PLAN TYPE: Non-commissioned Officers' Quarters  
2 stories + cellar  
Brick

DATE: May 1905

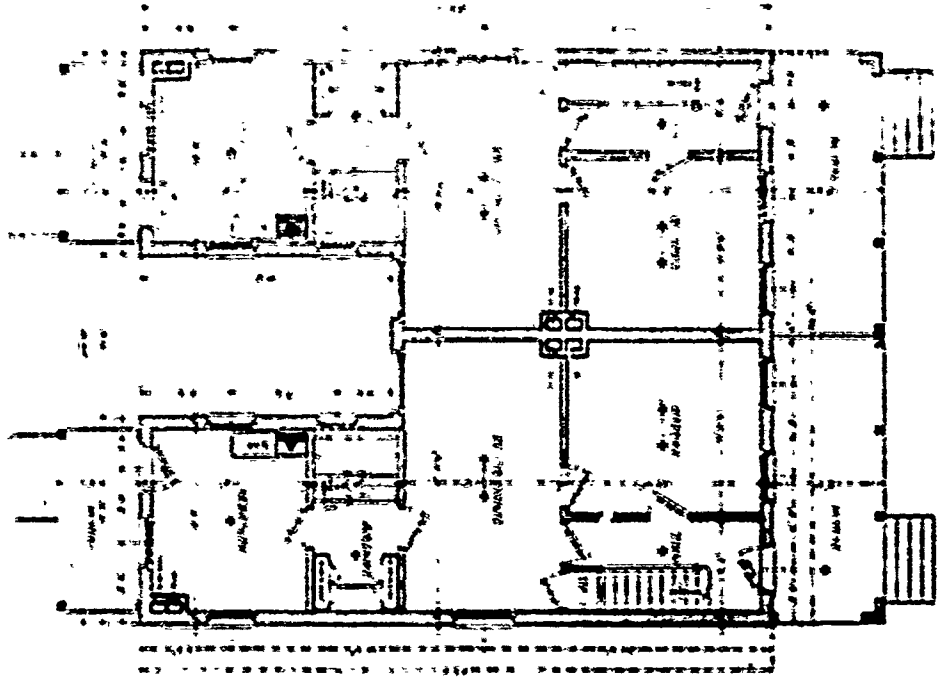
BASIC UNIT: F

KNOWN LOCATIONS: --

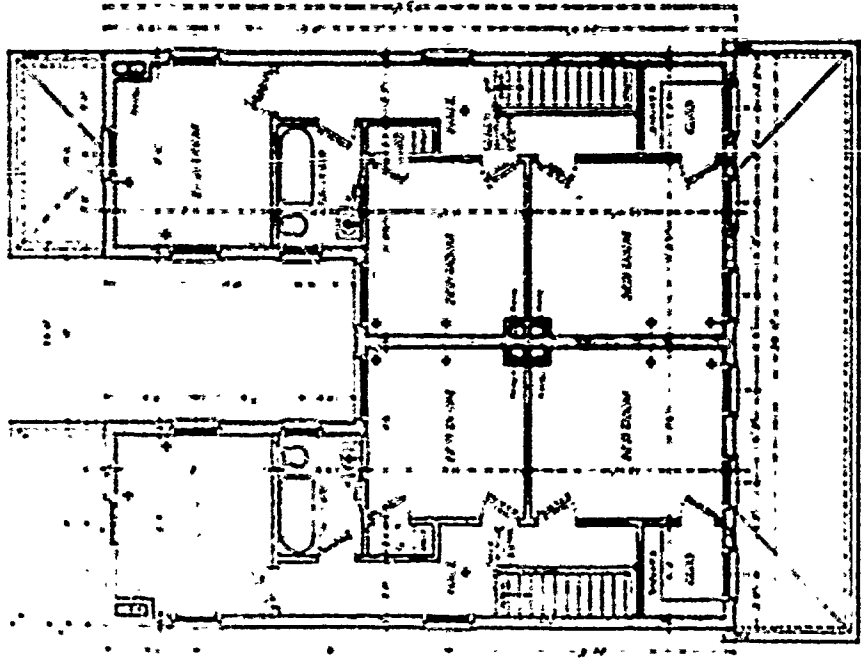
COMMENTS:

DRAWING SOURCE: NARS - Cartographic & Architectural Branch  
RG 77- P.I. NM-19 E. 411- #85

---

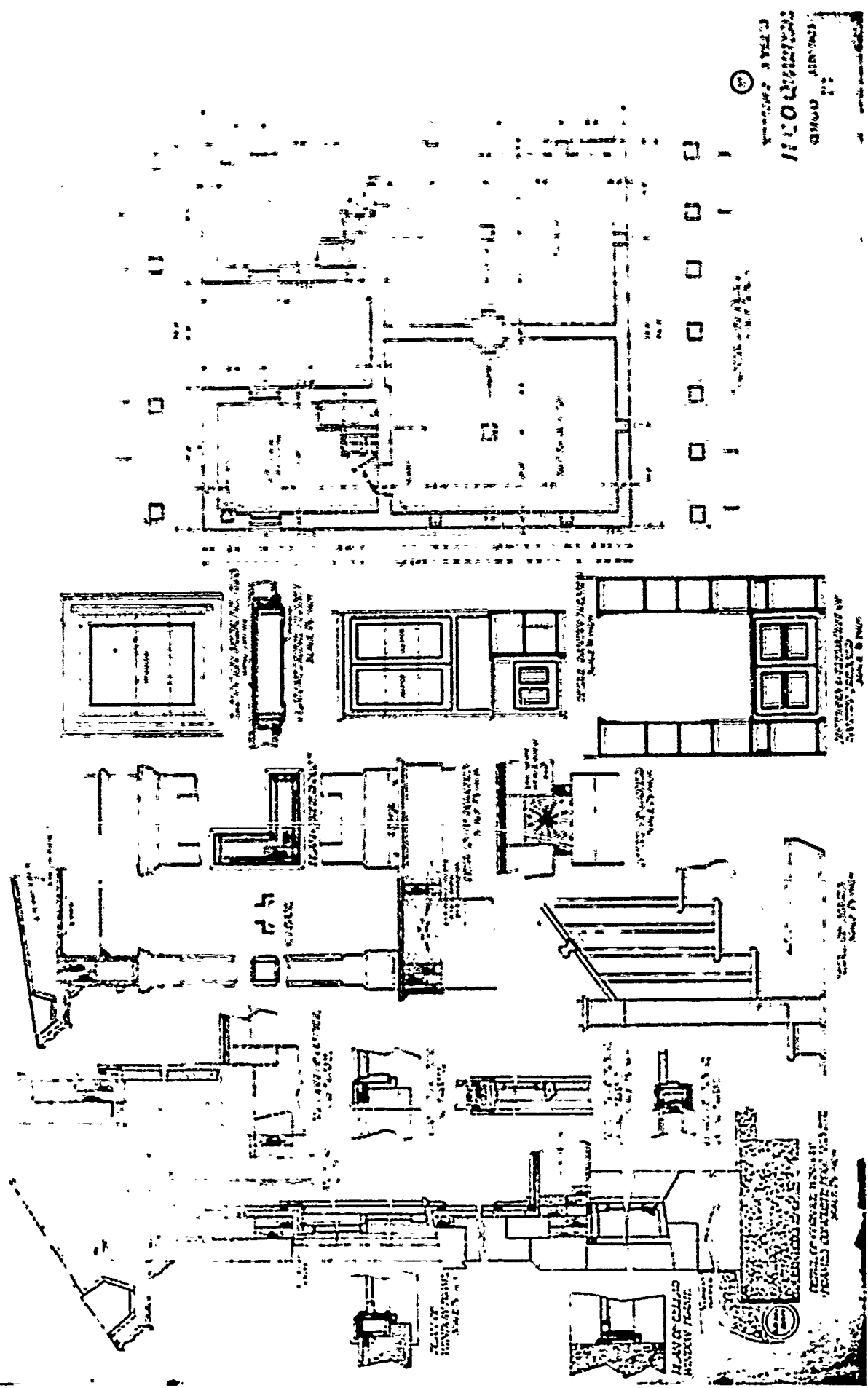


FIRST FLOOR PLAN  
SCALE 1/8" = 1'-0"



SECOND FLOOR PLAN  
SCALE 1/8" = 1'-0"

61  
 WESTINGHOUSE  
**NCO QUARTERS**  
 SINGAPORE



11 COLLEGE  
 STATE ARCHIVES  
 (10)

PART OF WALL  
 REMOVED  
 11-11-1914

PART OF WALL  
 REMOVED  
 11-11-1914

PART OF WALL  
 REMOVED  
 11-11-1914

PART OF WALL  
 REMOVED  
 11-11-1914

PART OF WALL  
 REMOVED  
 11-11-1914

PART OF WALL  
 REMOVED  
 11-11-1914

PART OF WALL  
 REMOVED  
 11-11-1914

PART OF WALL  
 REMOVED  
 11-11-1914

PART OF WALL  
 REMOVED  
 11-11-1914

PART OF WALL  
 REMOVED  
 11-11-1914

PART OF WALL  
 REMOVED  
 11-11-1914

PART OF WALL  
 REMOVED  
 11-11-1914



SECOND PERIOD

---

PLAN No: 85-B

PLAN TYPE: Non-commissioned Officers' Quarters, triple set  
2 stories + cellar  
Brick

DATE: May 1904

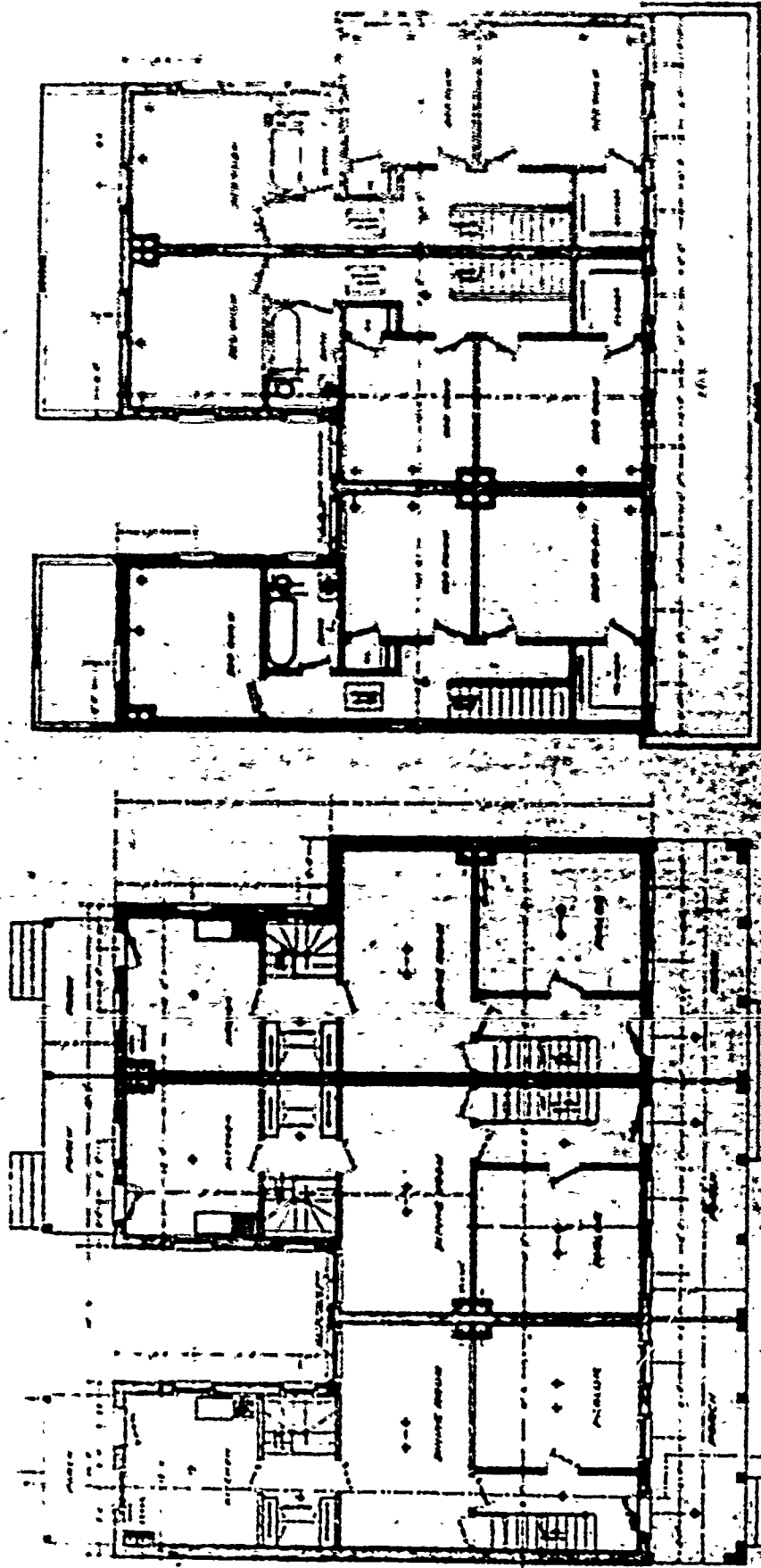
BASIC UNIT: F

KNOWN LOCATIONS: Ft. Omaha, Nebraska

COMMENTS:

DRAWING SOURCE: NARS - Cartographic & Architectural Branch  
RG 77- P.I. NH-19 E. 411- #85-B

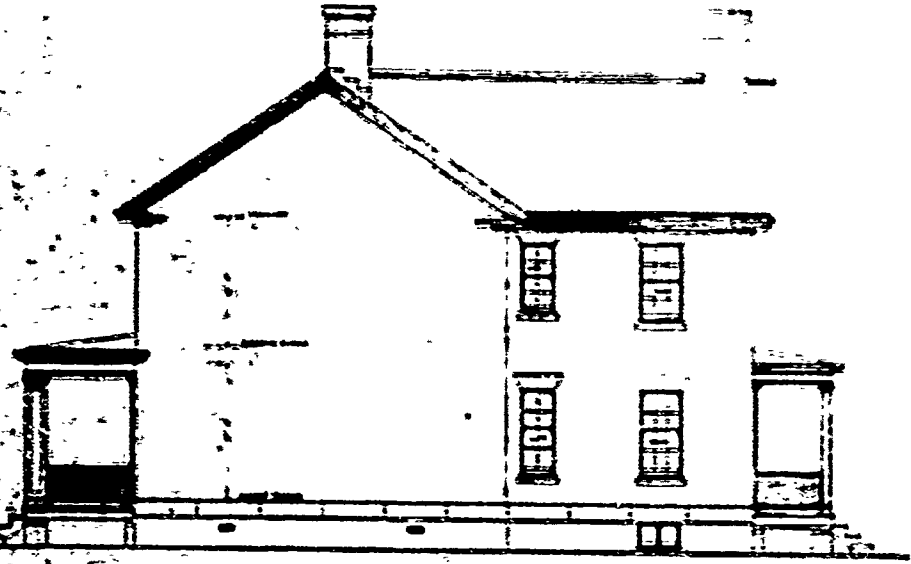
---




PLAN OF SECOND FLOOR

PLAN OF FIRST FLOOR

NCO QUARTERS



SIDE ELEVATION



FRONT ELEVATION

NICO GARDNER

ARCHITECT  
 670  
 ARCHITECTS  
 1000 15th St NW  
 WASHINGTON DC 20004



SECOND PERIOD

---

PLAN No: 85-C

PLAN TYPE: Non-commissioned Officers' Quarters, double set  
2 stories + cellar  
Brick

DATE: November 1907

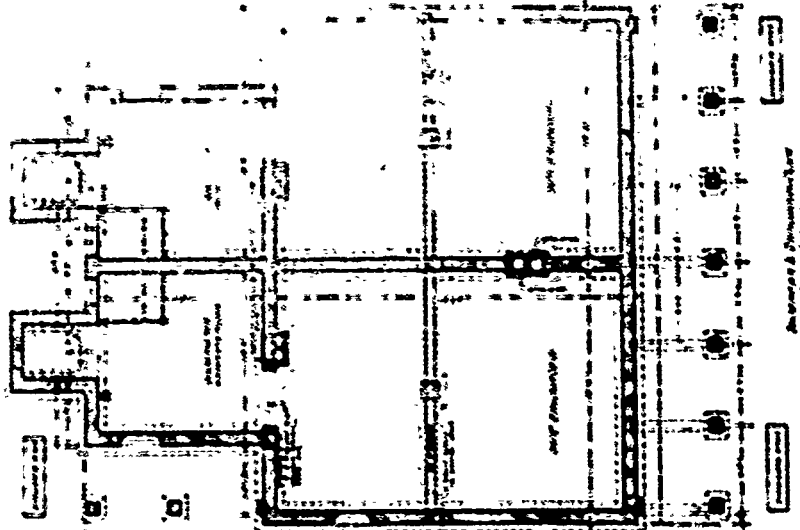
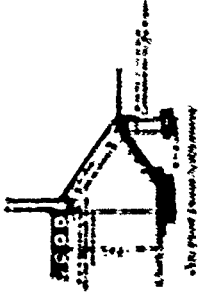
BASIC UNIT: F

KNOWN LOCATIONS: Ft. Bayard, New Mexico  
Ft. Monroe, Virginia

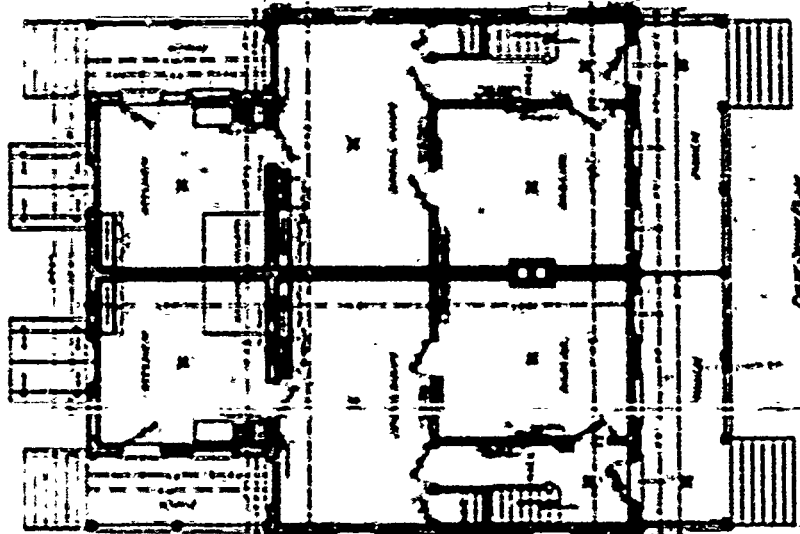
COMMENTS:

DRAWING SOURCE: NARS - Cartographic & Architectural Branch  
RG 77- P.I. NH-19 E. 411- #85-C

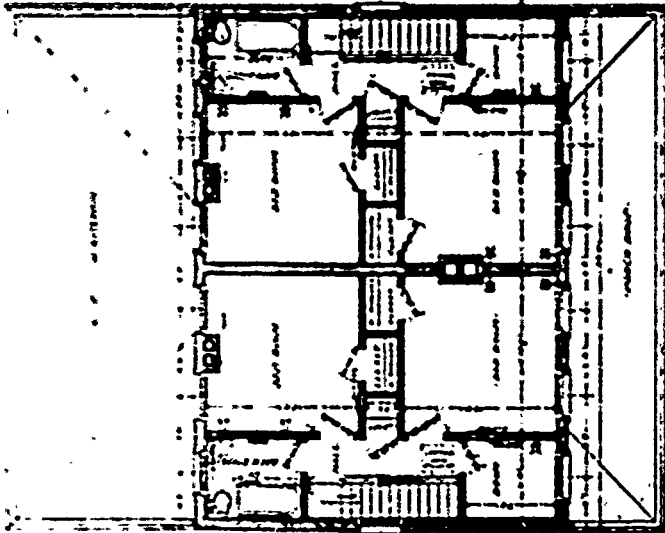
---



85-C  
NCO QUARTERS

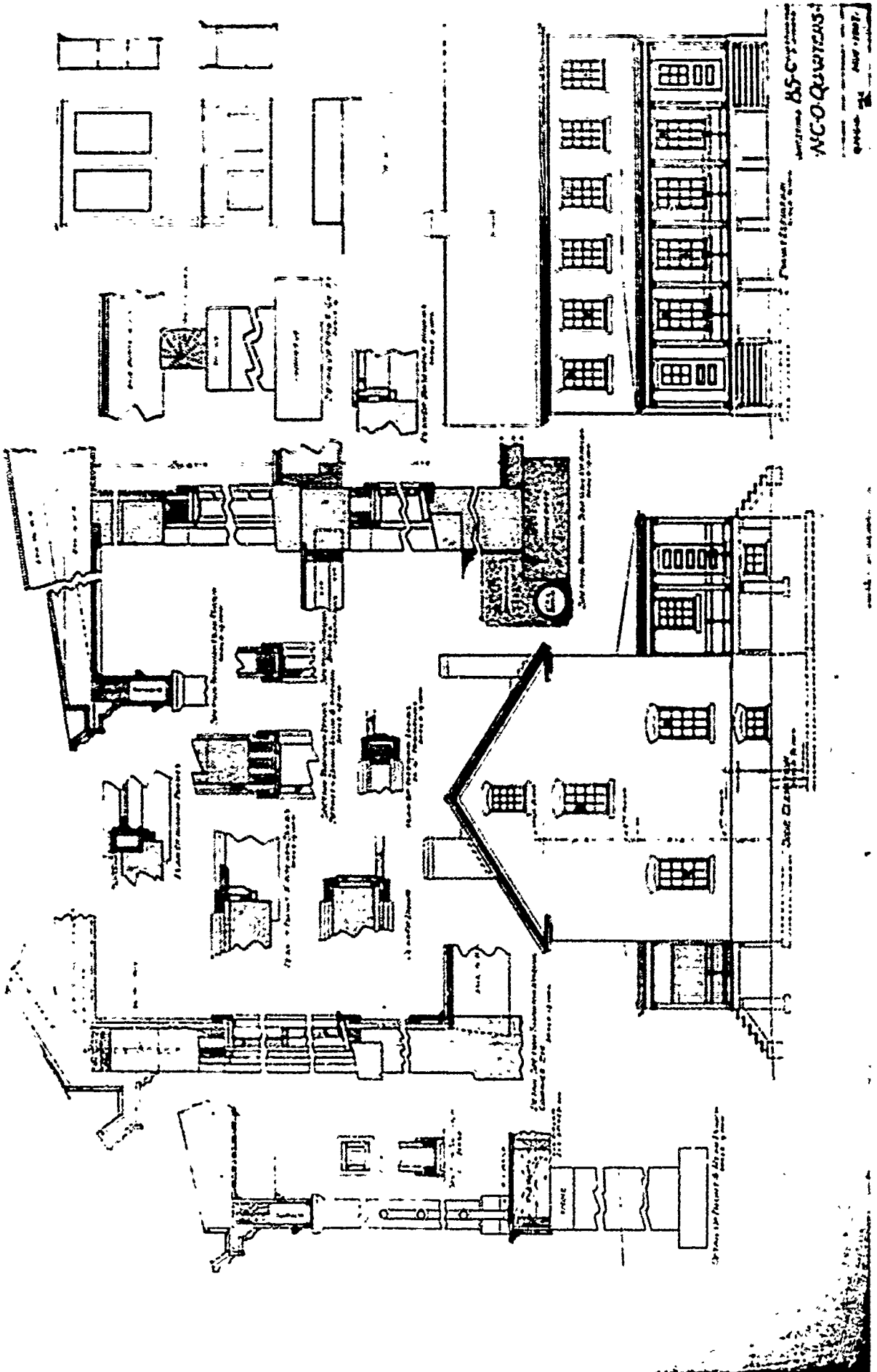


Private Officers



Sergeants

85-C



PLAN No: #85-D

PLAN TYPE: Non-commissioned Officers' Quarters, double set  
2 stories + cellar  
Brick

DATE: March 1910

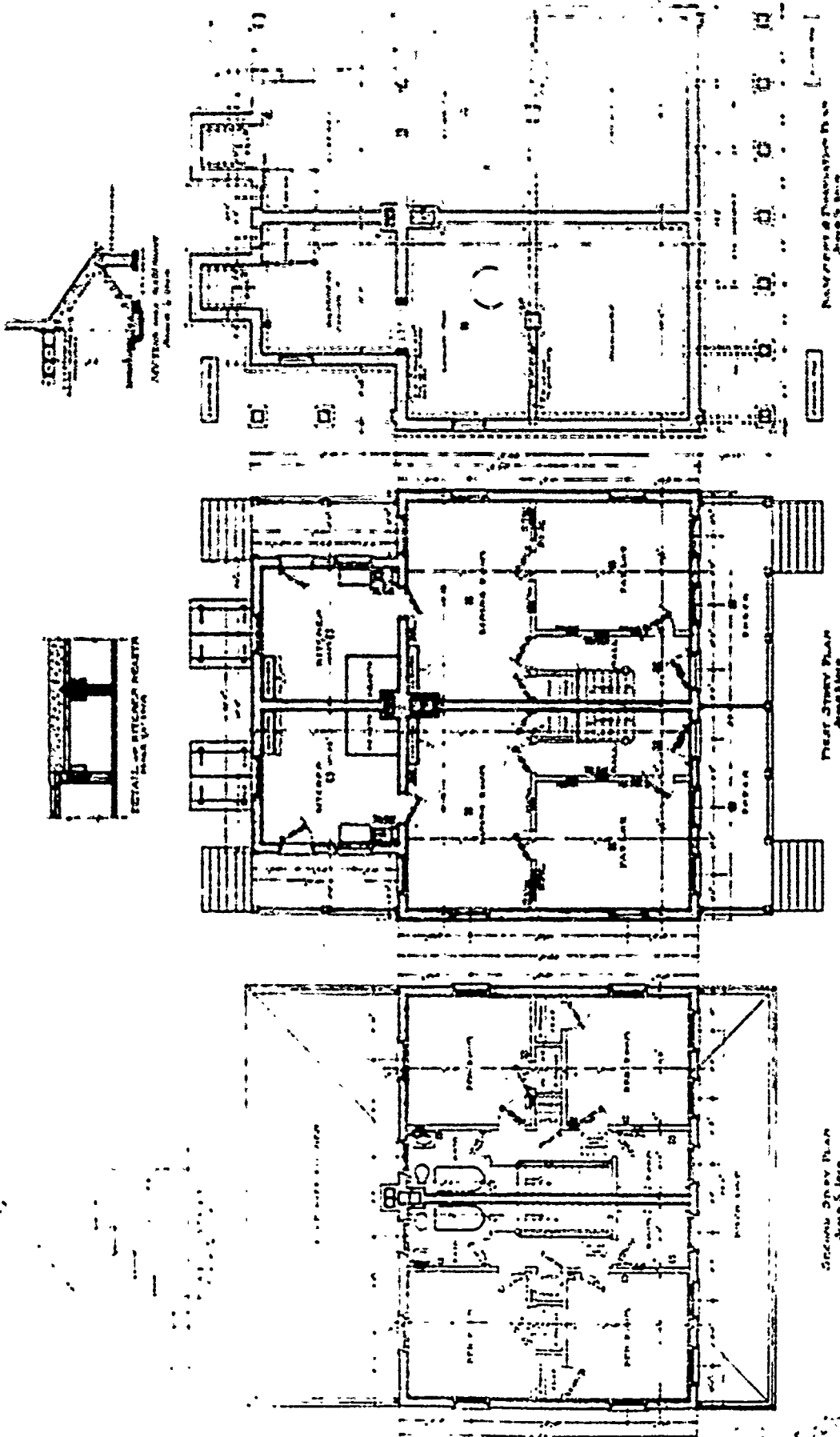
BASIC UNIT: F

KNOWN LOCATIONS: Ft. Monroe, Virginia

COMMENTS:

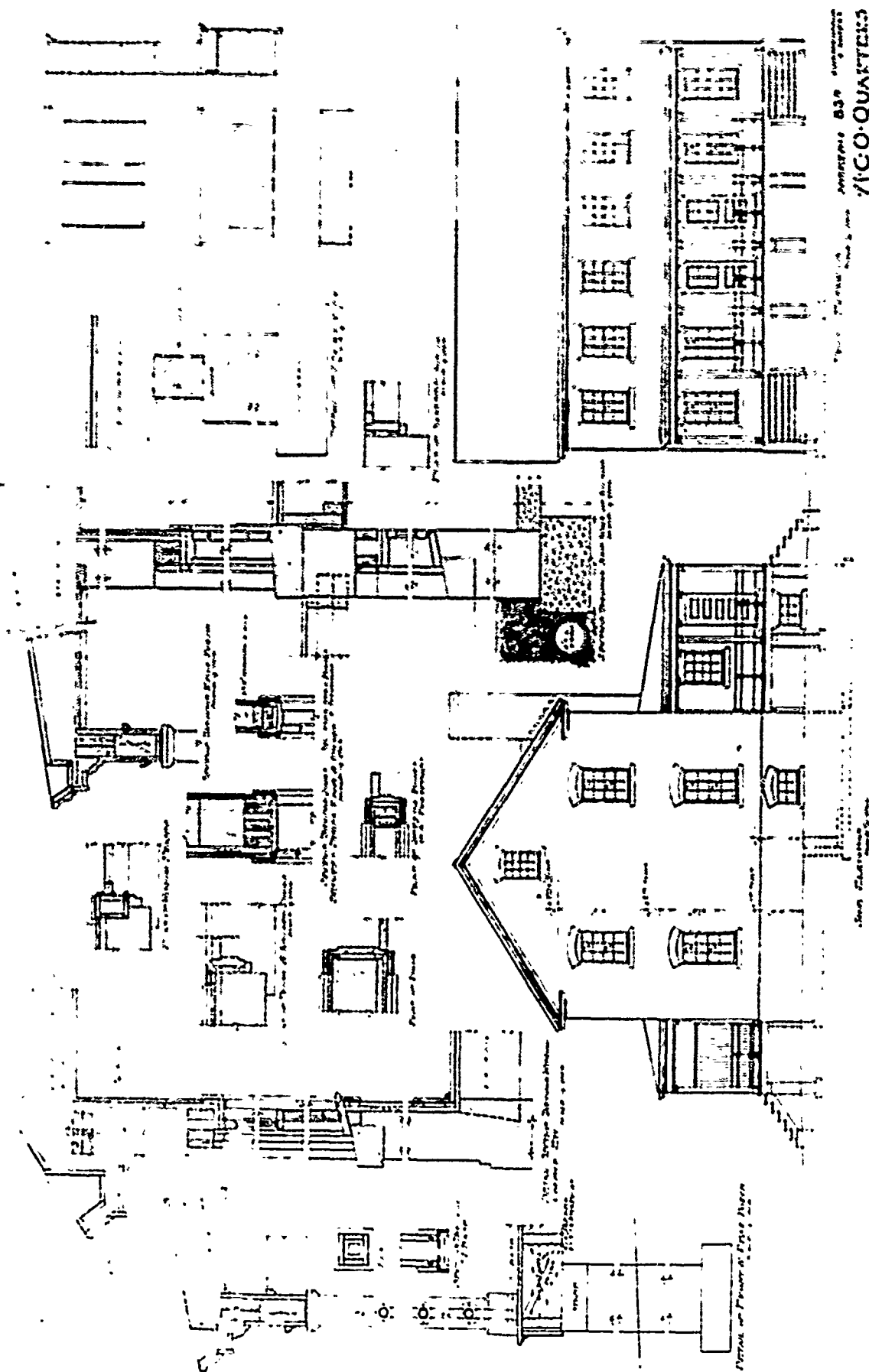
DRAWING SOURCE: NARS - Cartographic & Architectural Branch.  
RG 77- P.I. NM-19 E. 411- #85-D

---



PROJECT: 85-D  
 ARCHITECT: A.C. QUARTERS  
 DATE: 1940  
 DRAWN BY: [unclear]

85D



ARCHITECT: B.S. [unclear]  
 71 CO. QUARTERS  
 4760 [unclear]

SECOND PERIOD

---

PLAN No: 87

PLAN TYPE: Non-commissioned Officers' Quarters, single set  
2 stories + basement  
Frame

DATE: November 1893

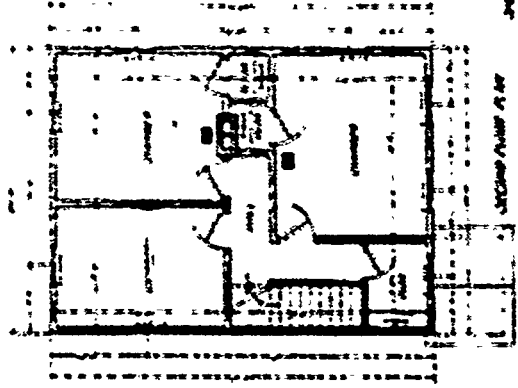
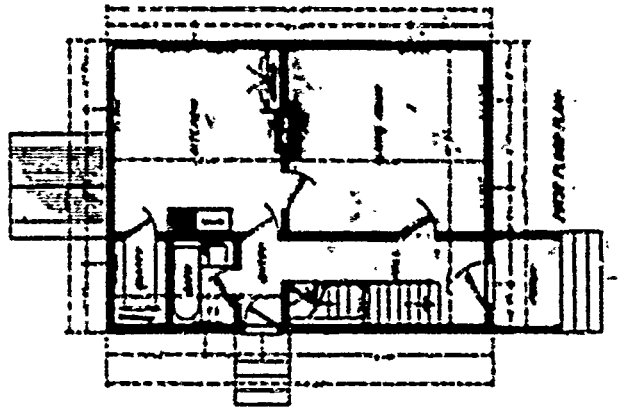
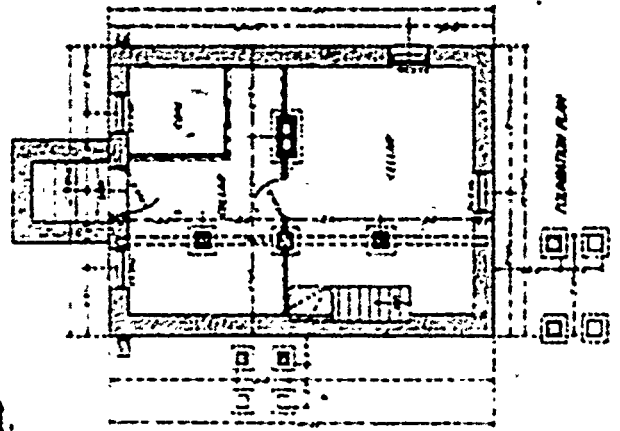
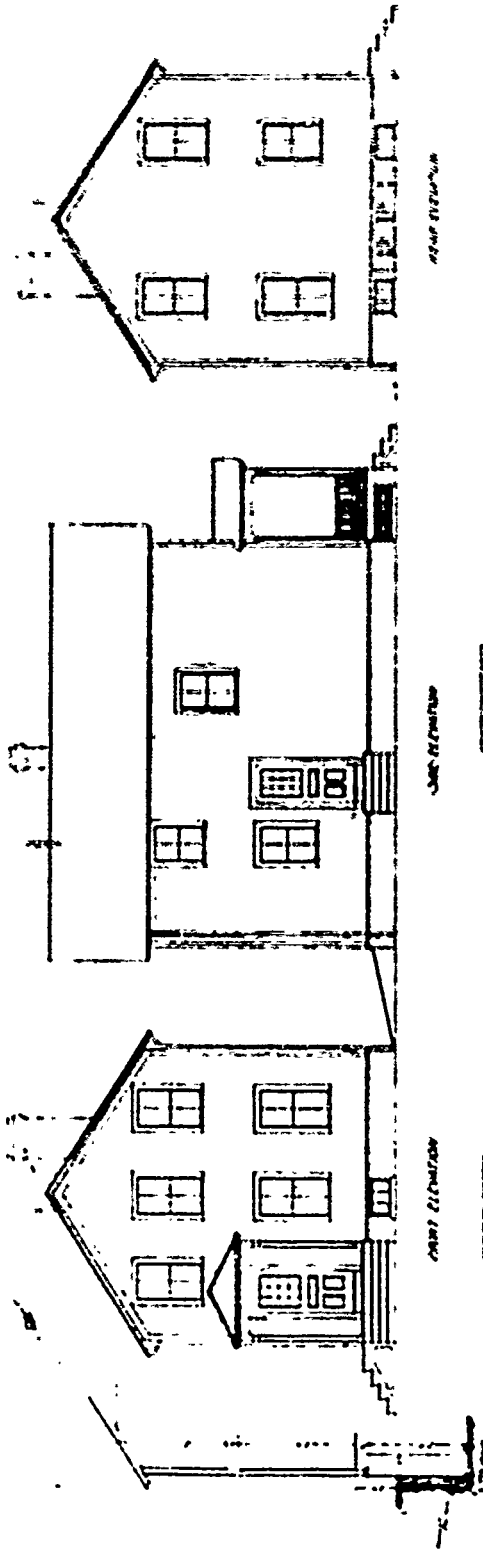
BASIC UNIT: P

KNOWN LOCATIONS: Ft. Winfield Scott (Presidio), California

COMMENTS:

DRAWING SOURCE: NARS - Cartographic & Architectural Branch  
RG 77- P.I. NM-19 E. 411- #87

---



SHEET 87  
 JUNE 17, 1940  
 WASHINGTON, D.C.  
 SCALP-N-100  
 F. W. WILFONG & SCOTT  
 ARCHITECTS



PLAN No: 87-A

PLAN TYPE: Non-commissioned Officers' Quarters, single set  
2 stories + basement  
Brick

DATE: July 1894

BASIC UNIT: P

KNOWN LOCATIONS: Ft. Logan A. Roots, Arkansas (as HSQ)  
Ft. Ethan Allen, Vermont  
Ft. Wm Henry Harrison, Montana  
Ft. Keogh, Montana  
Ft. Myer, Virginia (with addition)  
Ft. Ontario

COMMENTS:

DRAWING SOURCE: NARS - Cartographic & Architectural Branch  
RG 77- P.I. NM-19 E. 411- #87-A

---



PLAN No: 87-A (revised)

PLAN TYPE: Non-commissioned Officers' Quarters, single set  
2 stories + basement  
Brick

DATE: October 1894

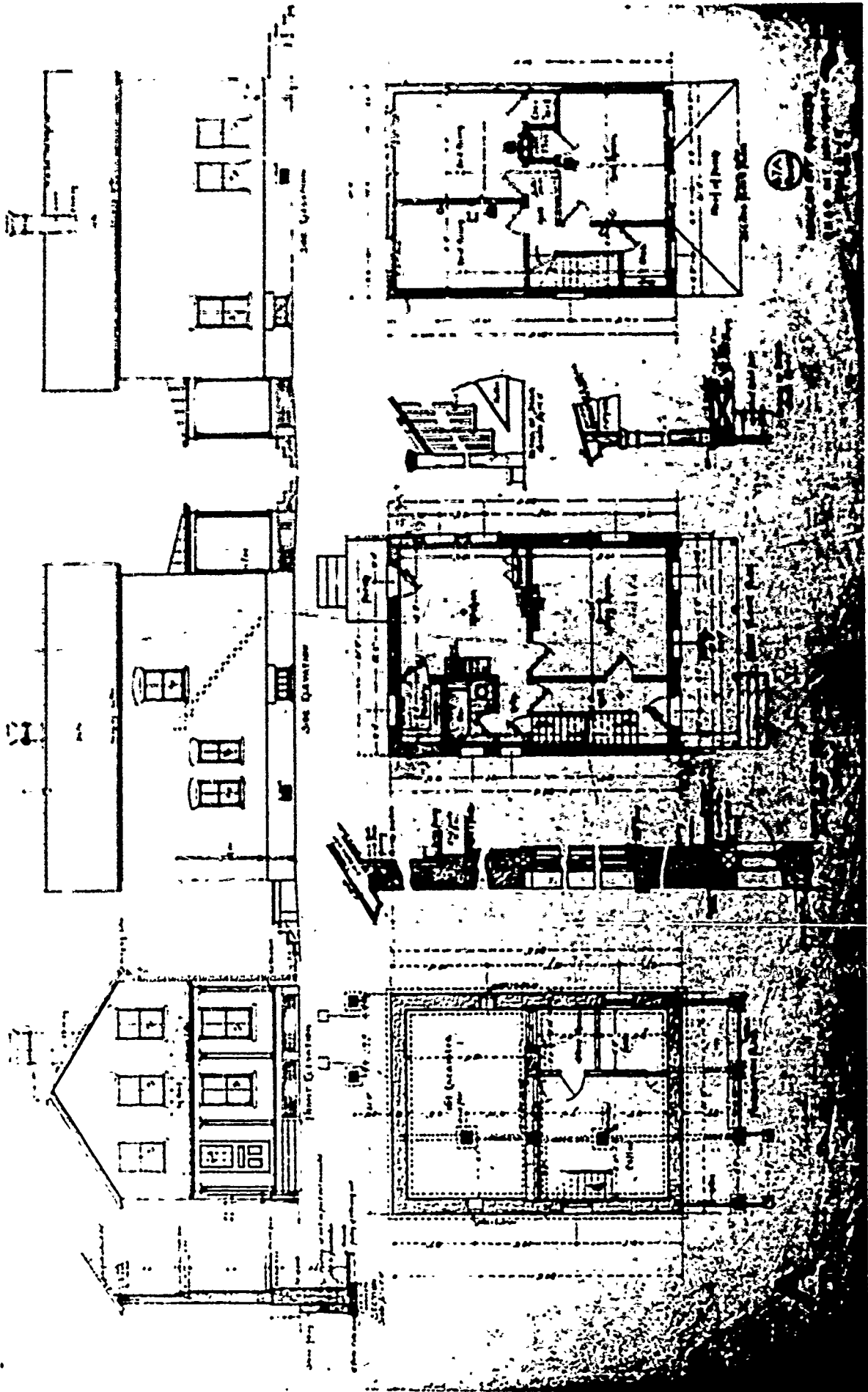
BASIC UNIT: P

KNOWN LOCATIONS: Ft. Snelling, Minnesota  
Ft. Ethan Allen, Vermont (as HSQ)  
Key West Barracks, Florida (as HSQ)

COMMENTS:

DRAWING SOURCE: NARS - Cartographic & Architectural Branch  
RG 77- P.I. NM-19 E. 411- #87-A (revised)

---



SECOND PERIOD

---

PLAN No: 87-B

PLAN TYPE: Non-commissioned Officers' Quarters, single set  
2 stories + basement  
Frame

DATE: October 1894

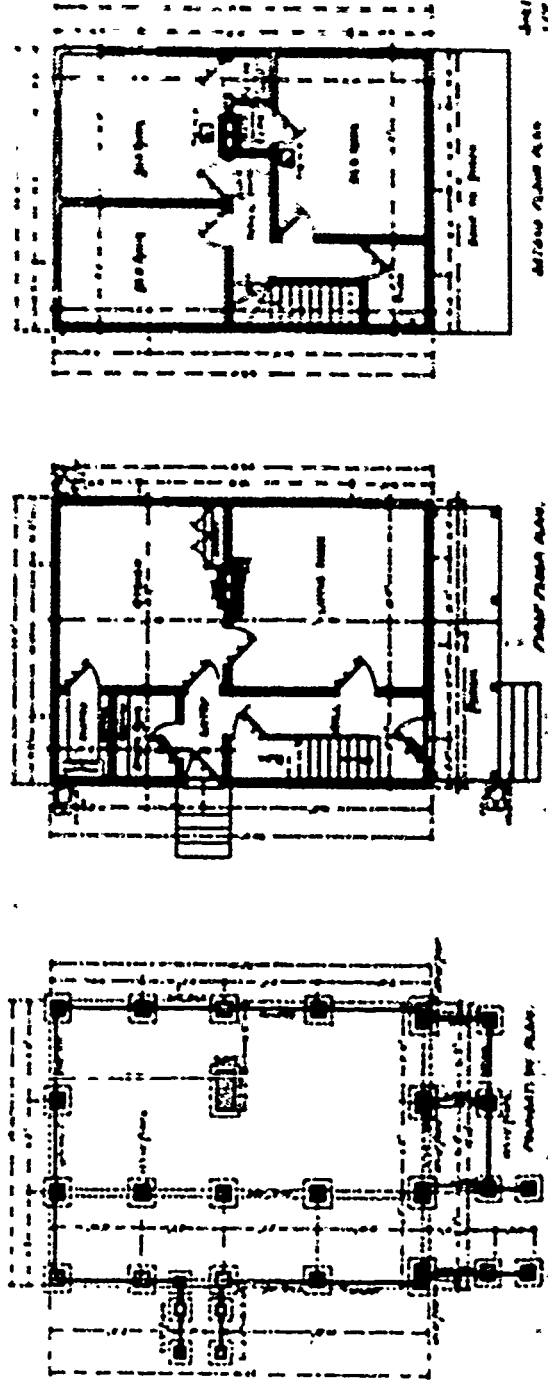
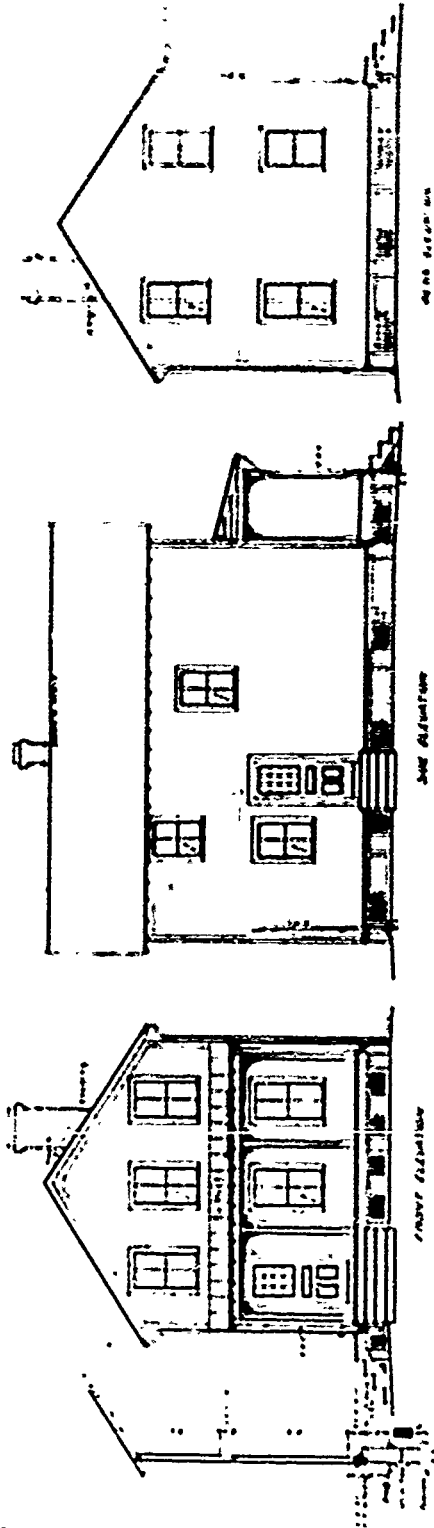
BASIC UNIT: P

KNOWN LOCATIONS: St. Francis Barracks, Louisiana

COMMENTS:

DRAWING SOURCE: NARS - Cartographic & Architectural Branch  
RG 77- P.I. NM-19 E. 411- #87-B

---




 JOHN J. ...  
 LICENSE NO. ...  
 STATE OF ...

Revised  
 Day/199

PLAN No: 87-C

PLAN TYPE: Hospital Stewards' Quarters, single set  
2 stories  
frame

DATE: April 1898

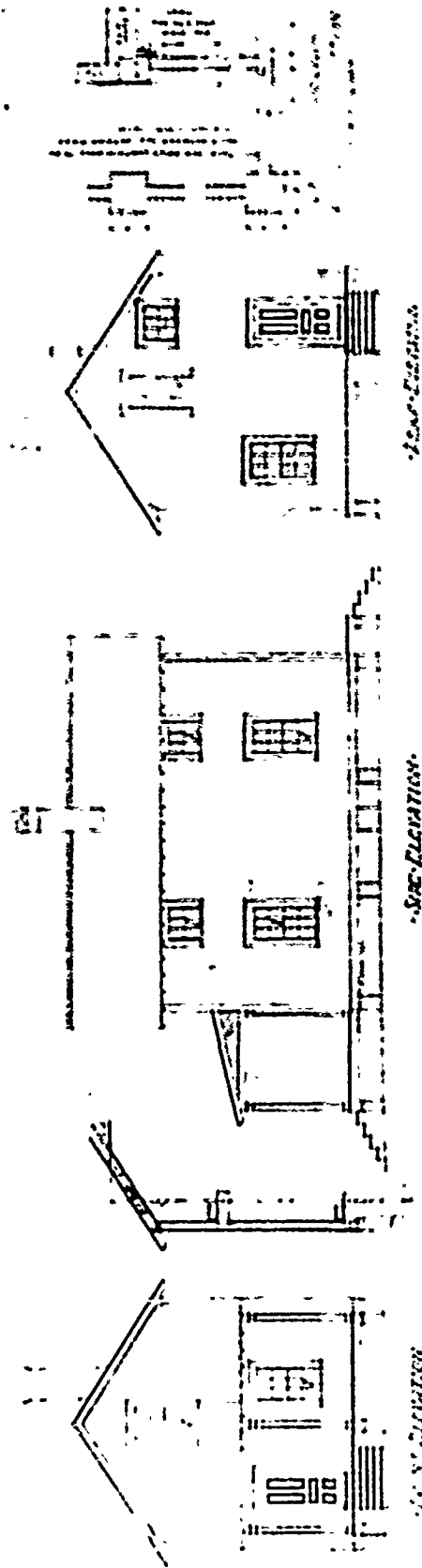
BASIC UNIT: F

KNOWN LOCATIONS: Ft. Flagler, Washington State  
Ft. Gaines, Alabama  
Ft. Greble, Rhode Island  
Ft. Pulaski, Georgia  
Ft. Winthrop, Massachusetts  
Ft. Morgan, Alabama  
Ft. Point (Ft. San Jacuto), Texas  
Tybee Island, Georgia

COMMENTS:

DRAWING SOURCE: NARS - Cartographic & Architectural Branch  
RG 77- P.I. NM-19 E. 411- #87-C

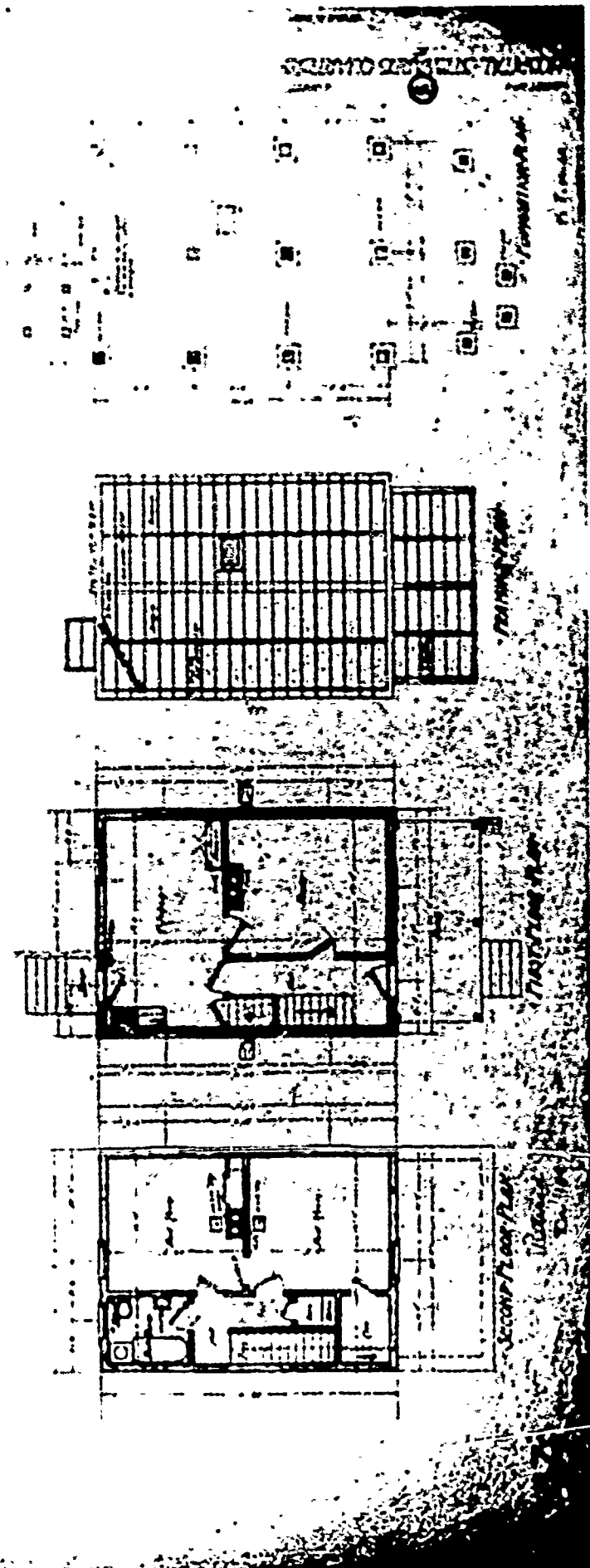
---



WEST ELEVATION

SIDE ELEVATION

EAST ELEVATION



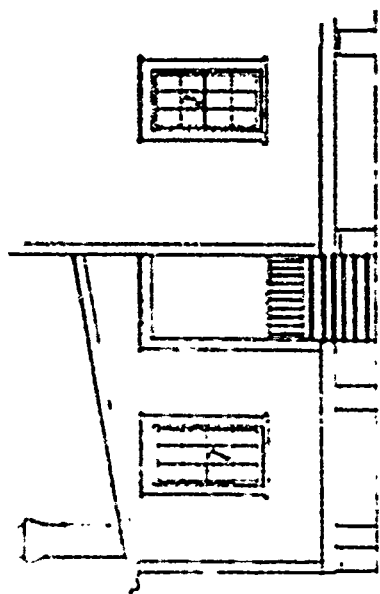
FRONT ELEVATION

REAR ELEVATION

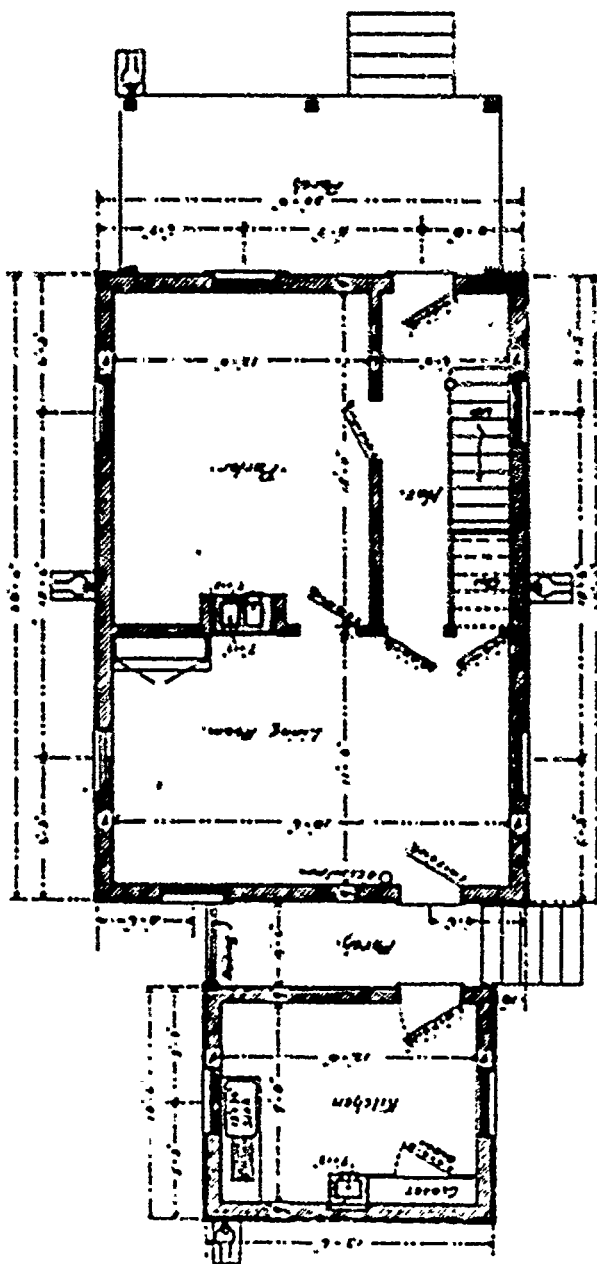
FIRST FLOOR

SECOND FLOOR





ELEVATION OF KITCHEN.



87c  
 HOSPITAL STEWARDS QUARTERS

FIRST FLOOR PLAN  
 JUN 18 51

NOTE:  
 THIS PLAN TO BE SUBSTITUTES FOR  
 CORRESPONDING ONE SHOWN ON  
 SHEET NO. 1, SEE SPECIFICATIONS.

SECOND PERIOD

---

PLAN No: 87-D

PLAN TYPE: Non-commissioned Officers' Quarters, single set  
2 stories  
Frame

DATE: November 1900

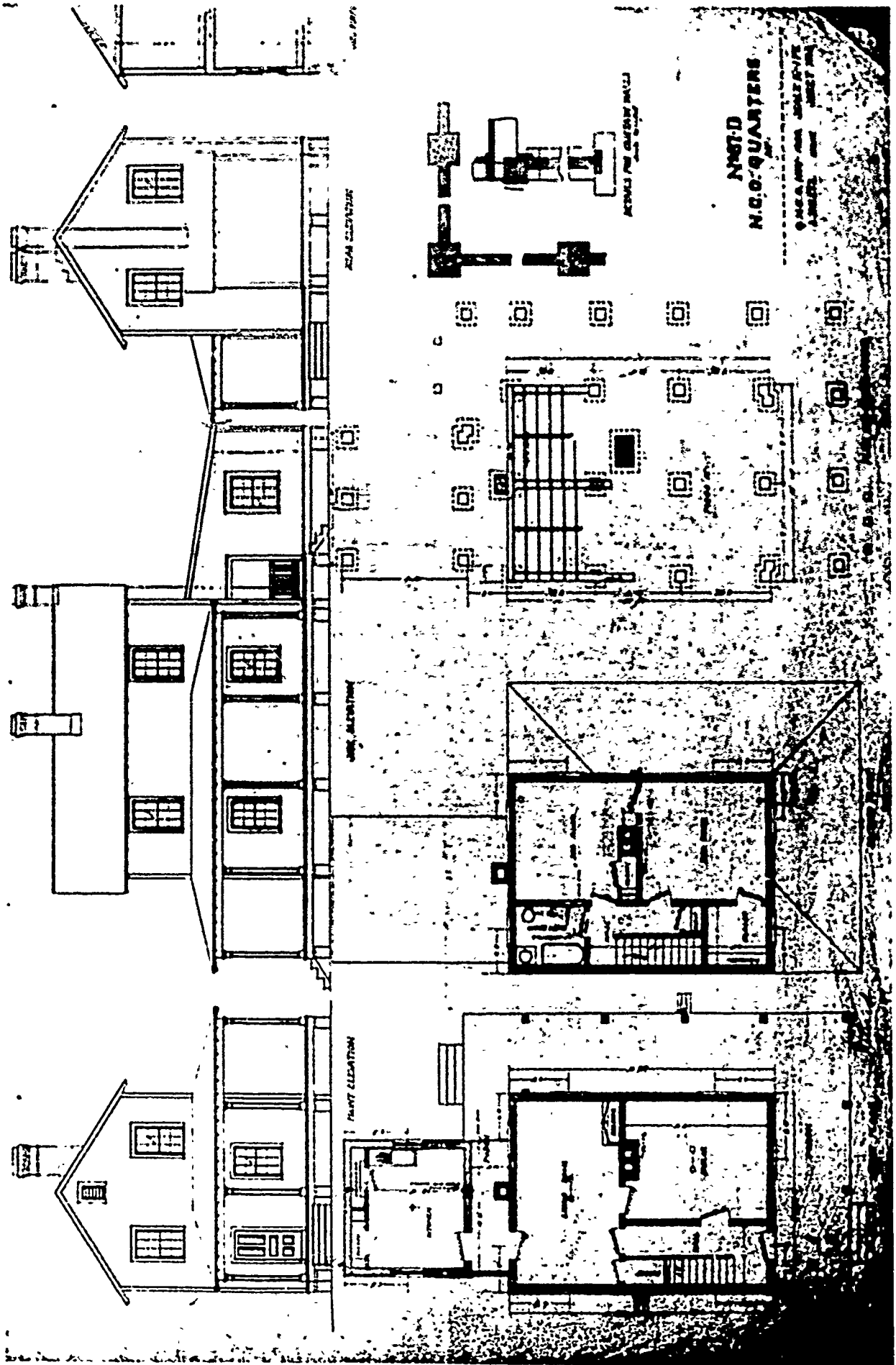
BASIC UNIT: F

KNOWN LOCATIONS: Jackson Barracks, Louisiana  
Willet's Point (Ft. Totten), New York  
Ft. Caswell, North Carolina  
Ft. Hunt, Virginia

COMMENTS:

DRAWING SOURCE: NARS - Cartographic & Architectural Branch  
RG 77- P.I. NM-19 E. 411- #87-D

---



PLAN No: 87-E

PLAN TYPE: (Hospital Stewards' Quarters), single set  
2 stories + cellar  
Frame

DATE: March 1901

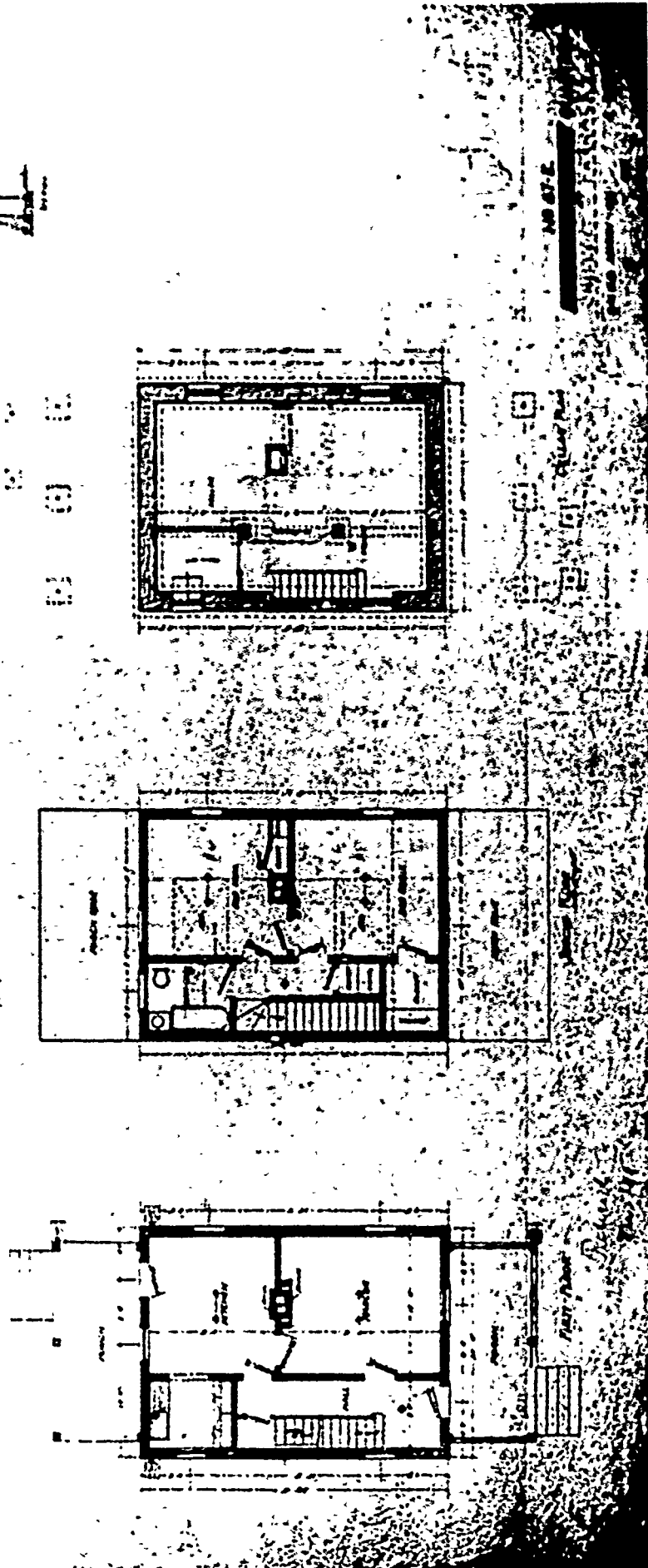
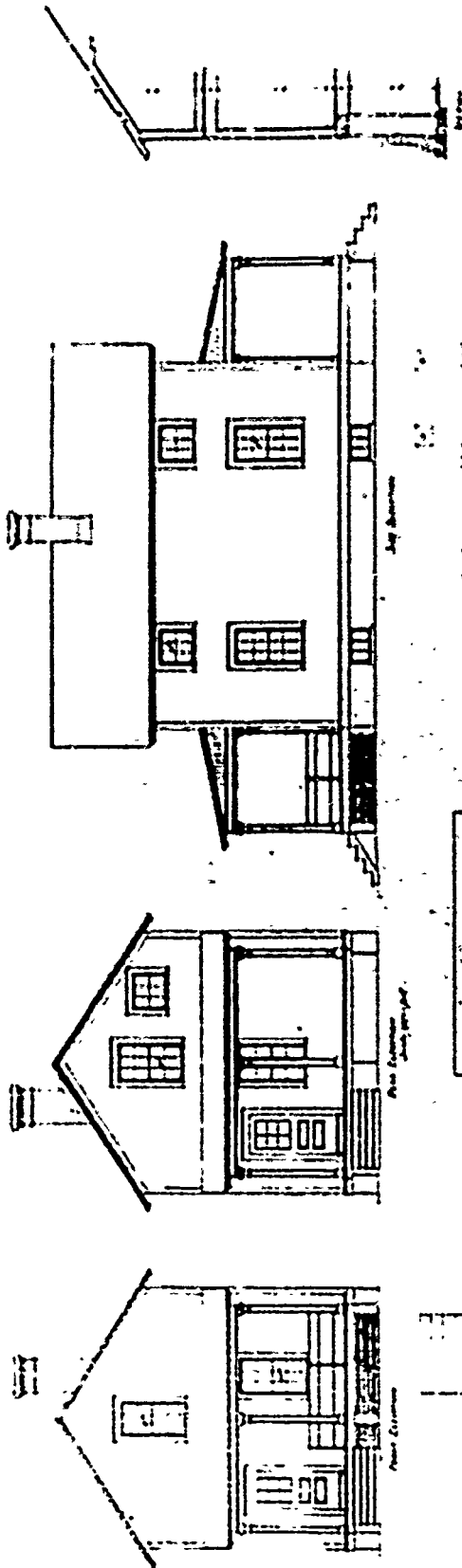
BASIC UNIT: P

KNOWN LOCATIONS: Chilroot Barracks

COMMENTS:

DRAWING SOURCE: NARS - Cartographic & Architectural Branch  
RG 77- P.I. NM-19 E. 411- #87-E

---



PLAN No: 87-F

PLAN TYPE: Non-commissioned Officers' Quarters, single set  
2 stories + cellar  
Brick

DATE: May 1903

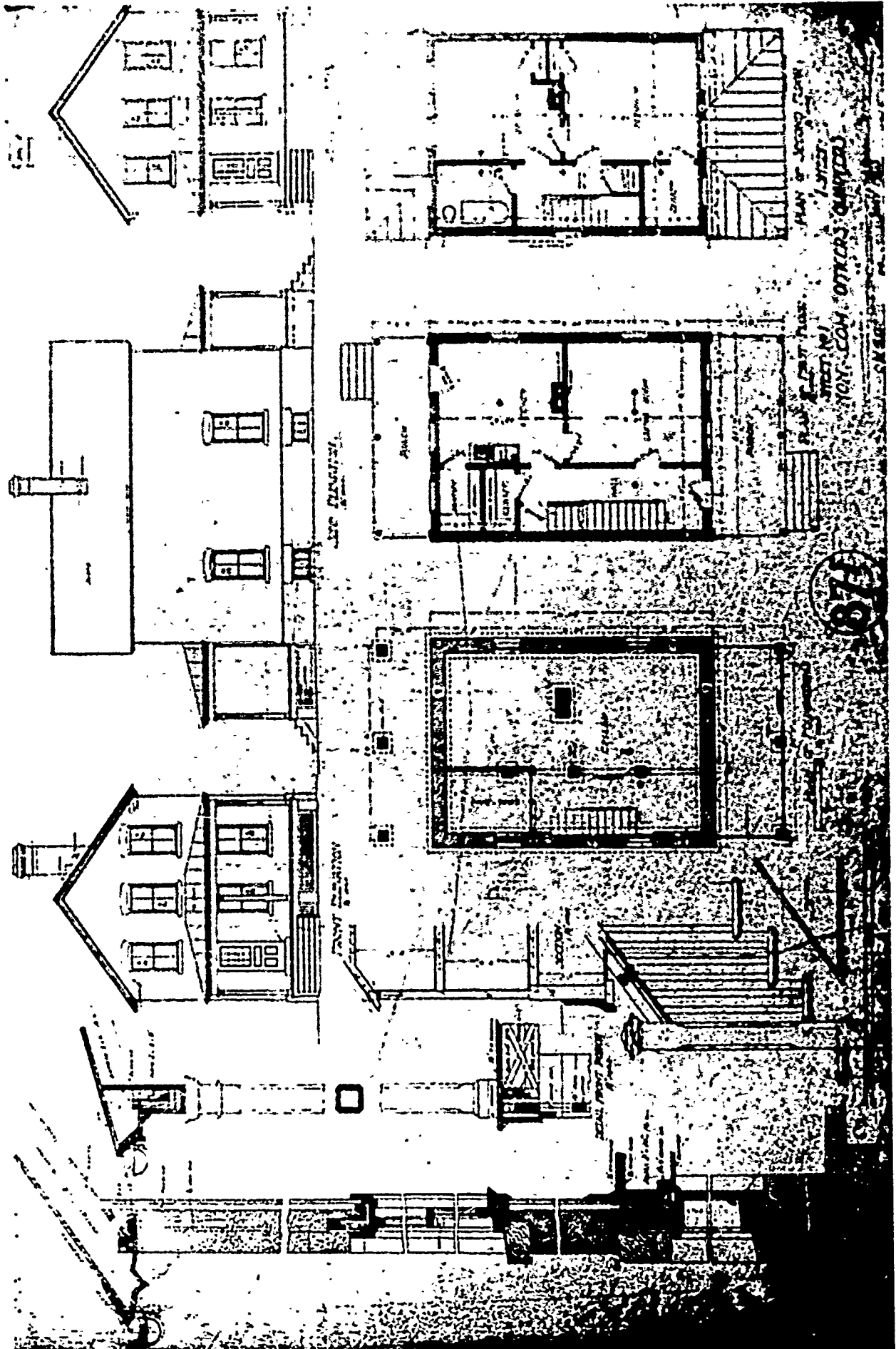
BASIC UNIT: P

KNOWN LOCATIONS: Ft. Omaha, Nebraska  
Ft. Ontario, New York  
Ft. Wm. Henry Harrison, Montana

COMMENTS:

DRAWING SOURCE: NARS - Cartographic & Architectural Branch  
RG 77- P.I. NM-19 E. 411- #87-F

---



PLAN OF FIRST FLOOR  
 1 SHEET  
 1921, CONY. OFFICERS' QUARTERS

87-F

PLAN No: 87-G

PLAN TYPE: Non-commissioned Officers' Quarters, single set  
2 stories  
Frame

DATE: April 1906

BASIC UNIT: F

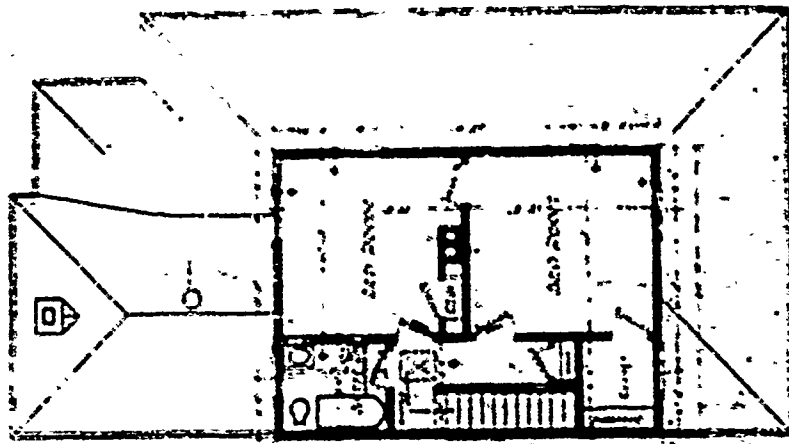
KNOWN LOCATIONS: Ft. Moultrie, South Carolina

COMMENTS:

DRAWING SOURCE: NARS - Cartographic & Architectural Branch  
RG 77- P.I. NM-19 E. 411- #87-G

---



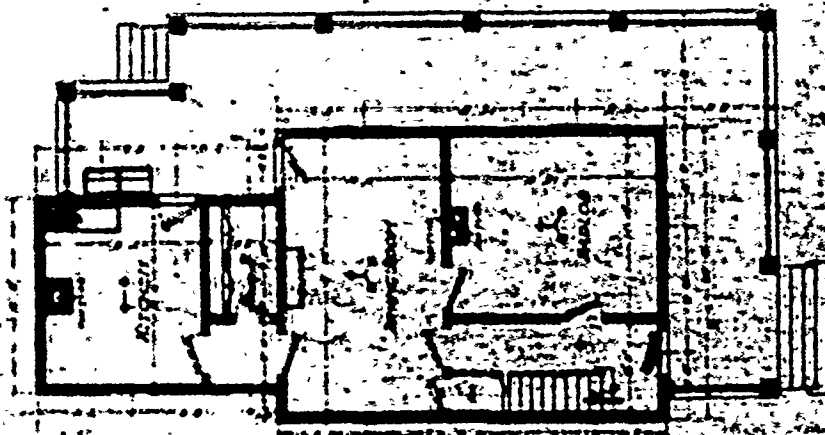


SECOND FLOOR  
SCALE: 1/8" = 1'-0"

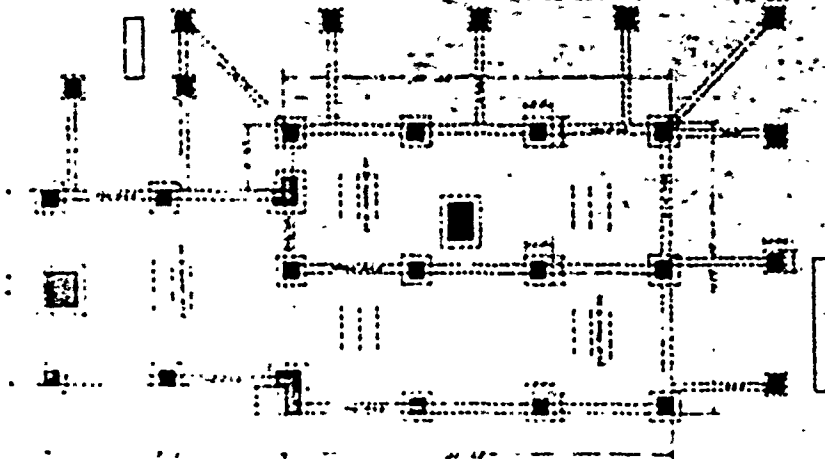
SHEET NO. 87-G-1

IN CO. QUARTERS

EXAMINED  
 FOR  
 CONSTRUCTION  
 AND  
 FOUNDATION

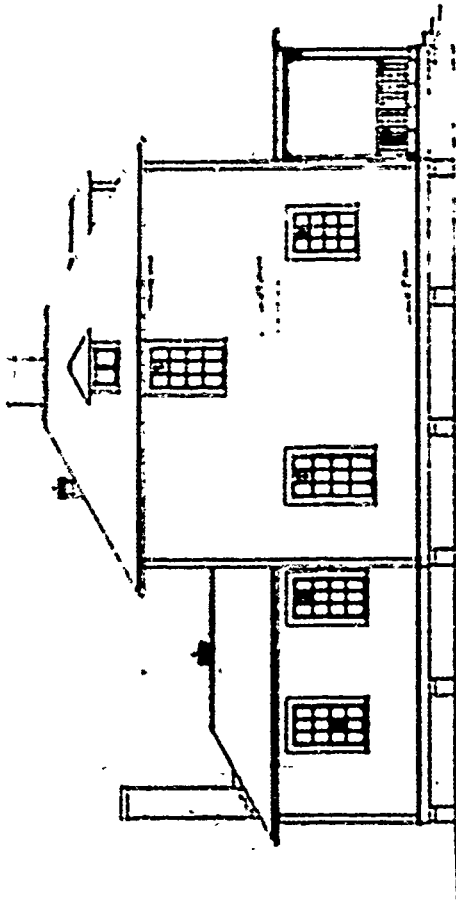


FIRST FLOOR  
SCALE: 1/8" = 1'-0"

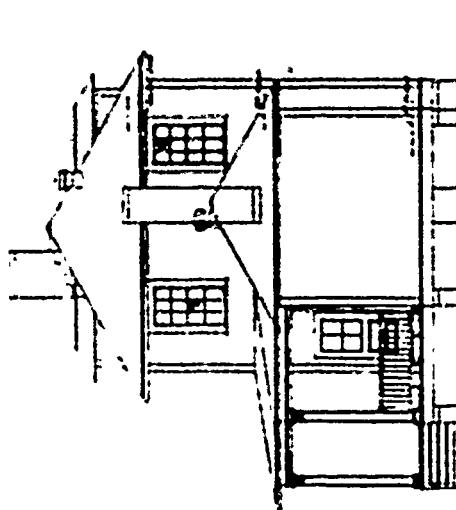


FOUNDATION PLAN  
SCALE: 1/8" = 1'-0"

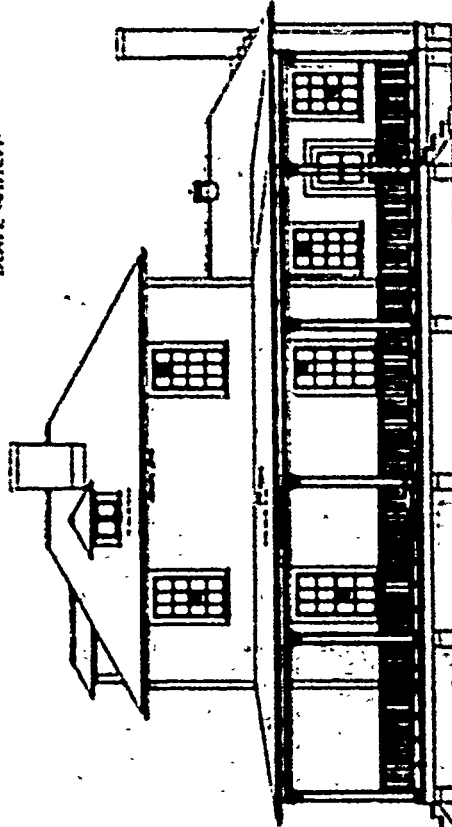
87-G



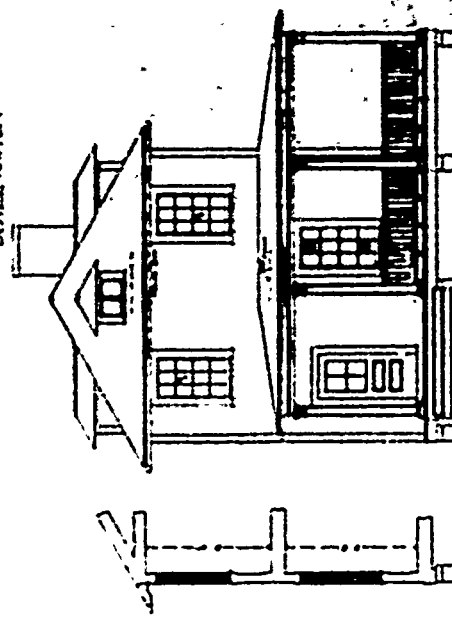
REAR ELEVATION  
SCALE 1/8" = 1'-0"



FRONT ELEVATION  
SCALE 1/8" = 1'-0"



SIDE ELEVATION  
SCALE 1/8" = 1'-0"



SECTION  
SCALE 1/8" = 1'-0"

NOV 2 1950  
N.C.O. QUARTERS

SECOND PERIOD

---

PLAN No: 87-H

PLAN TYPE: Non-commissioned Officers' Quarters, single set  
2 stories + cellar  
Brick

DATE: March 1906

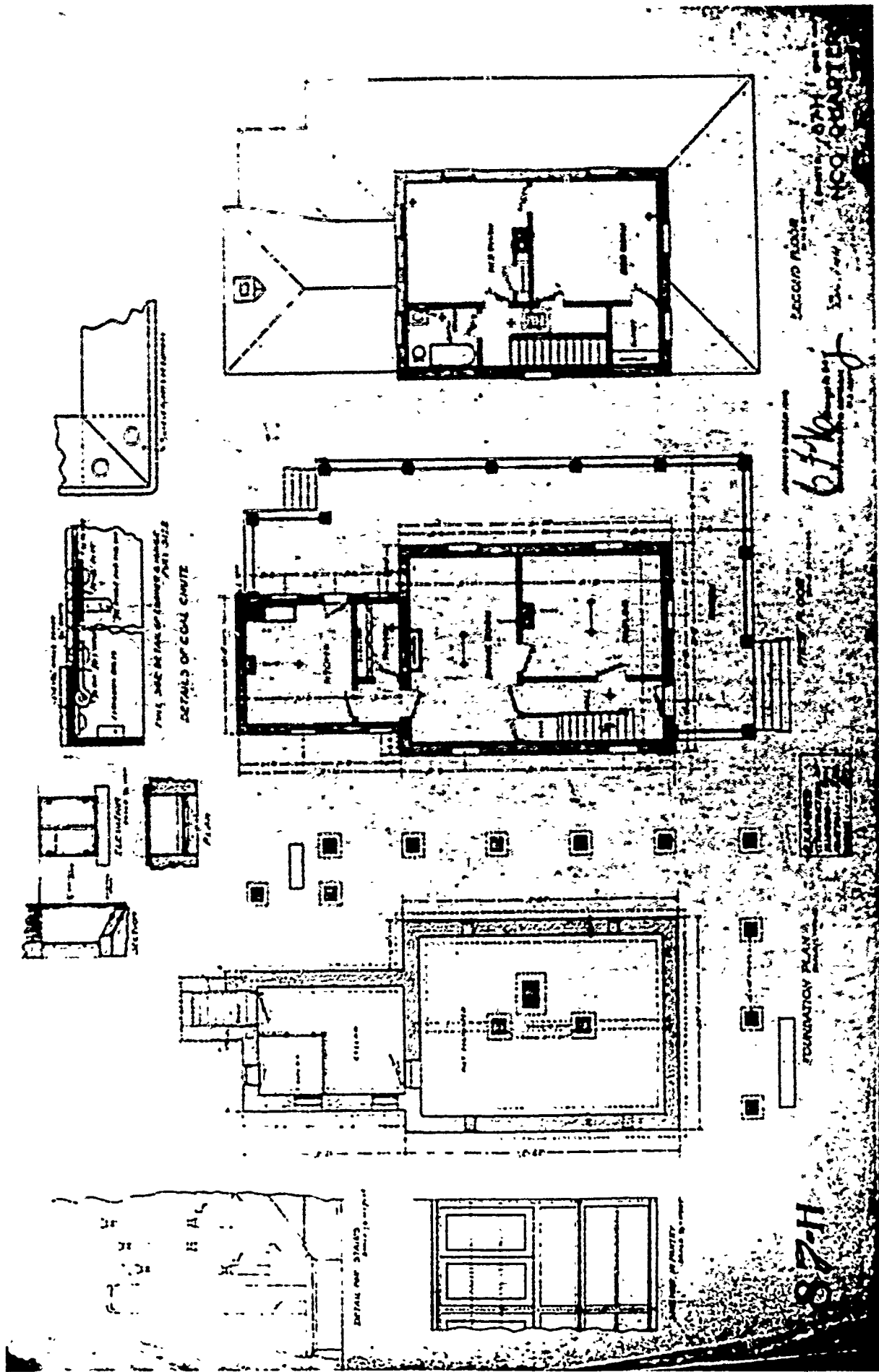
BASIC UNIT: F

KNOWN LOCATIONS: possibly Ft. Sam Houston, Texas

COMMENTS:

DRAWING SOURCE: NARS - Cartographic & Architectural Branch  
RG 77- P.I. NM-19 E. 411- #87-H

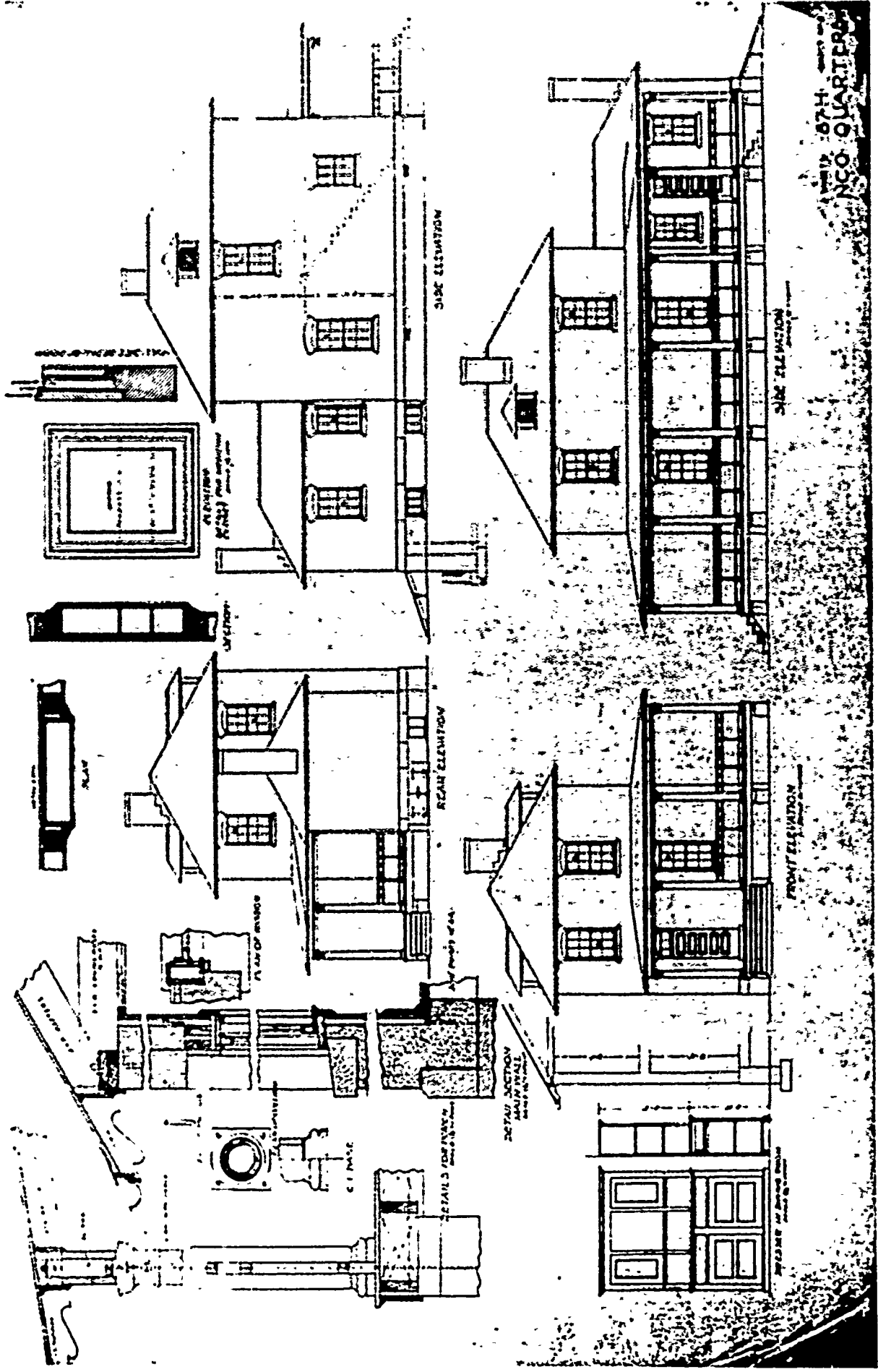
---



Second Floor  
 67/10  
 87-H  
 CO. ADAPTER

FOUNDATION PLAN

87-H



SECOND PERIOD

---

PLAN No: 87-K

PLAN TYPE: Non-commissioned Officers' Quarters, single set  
2 stories + cellar  
Brick

DATE: April 1906

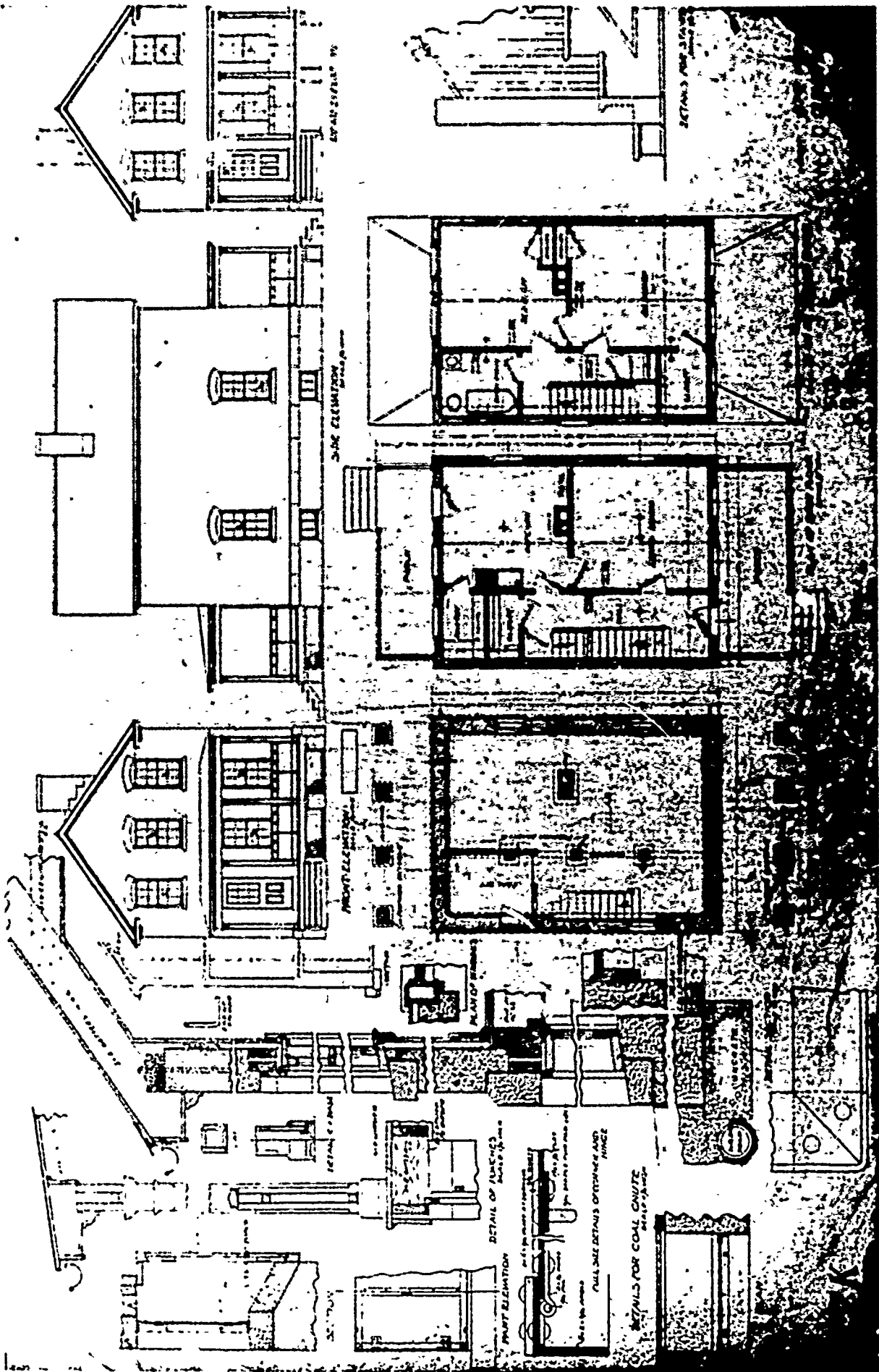
BASIC UNIT: P

KNOWN LOCATIONS: --

COMMENTS: Corrected July 1908 and September 1908.

DRAWING SOURCE: NARS - Cartographic & Architectural Branch  
RG 77- P.I. NM-19 E. 411- #87-K

---



SECOND PERIOD

---

PLAN No: 87-N

PLAN TYPE: Non-commissioned Officers' Quarters, single set  
2 stories + cellar  
Stucco on frame

DATE: October 1910

BASIC UNIT: P

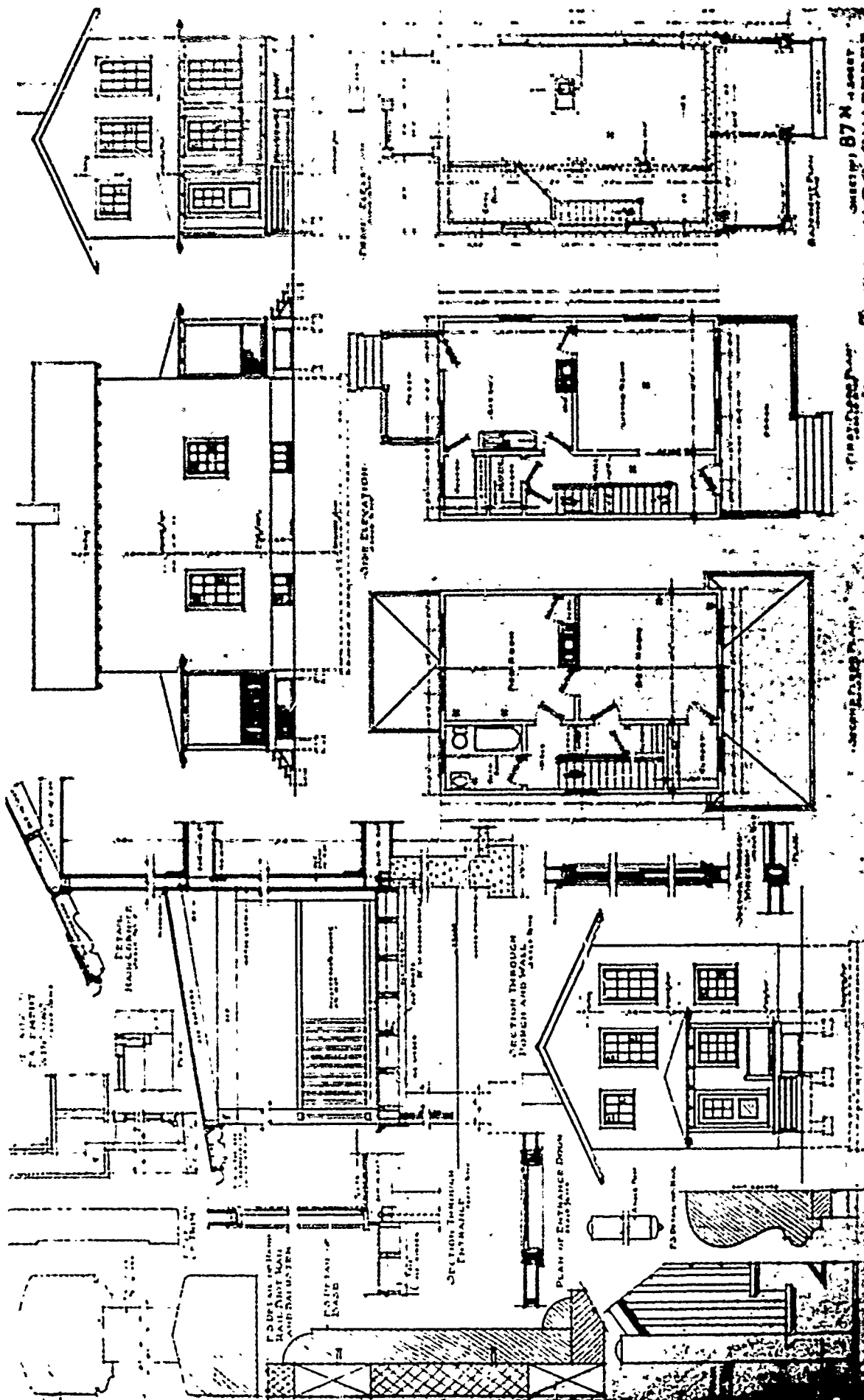
KNOWN LOCATIONS: --

COMMENTS:

DRAWING SOURCE: NARS - Cartographic & Architectural Branch  
RG 77- P.I. NM-19 E. 411- #87-N

---





SHEET 87-N  
N.C.C. QUARTERS

7-19-1917

ARCHITECT

ENGINEER

ELEVATION

PLAN No: 90

PLAN TYPE: Officers' Quarters, double set  
3 stories + basement  
Brick

DATE: April 1894/December 1896

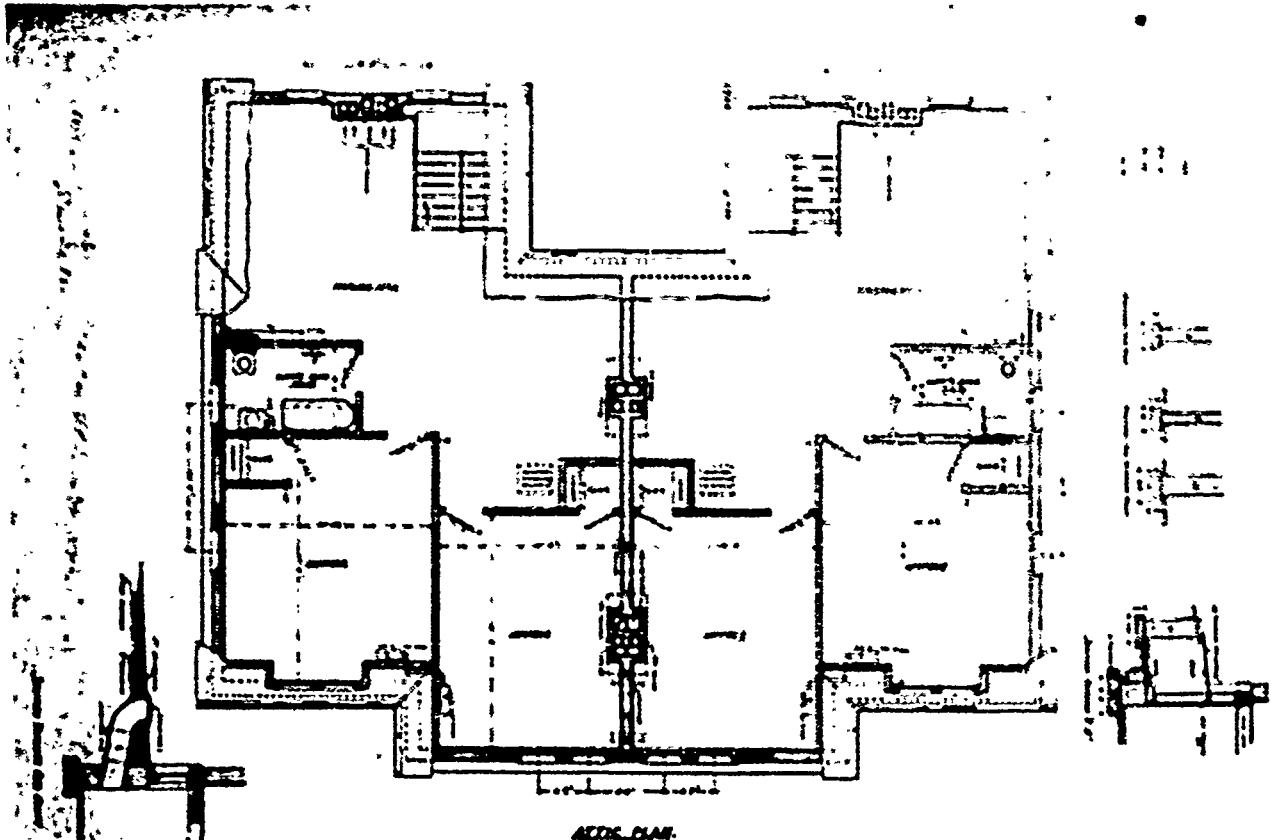
BASIC UNIT: H

KNCWN LOCATIONS: Ft. Wm Henry Harrison, Montana  
Ft. Logan A. Roots, Arkansas  
Ft. McKinley, Maine  
Ft. Columbus (Governors Island), New York  
Ft. Myer, Virginia  
Ft. Thomas (Newport), Kentucky  
Ft. Wayne, Michigan  
Columbus Barracks, Ohio  
Jefferson Barracks, Missouri  
Ft. Ethan Allen, Vermont  
Spokane, Washington State  
Plattsburg Barracks, New York

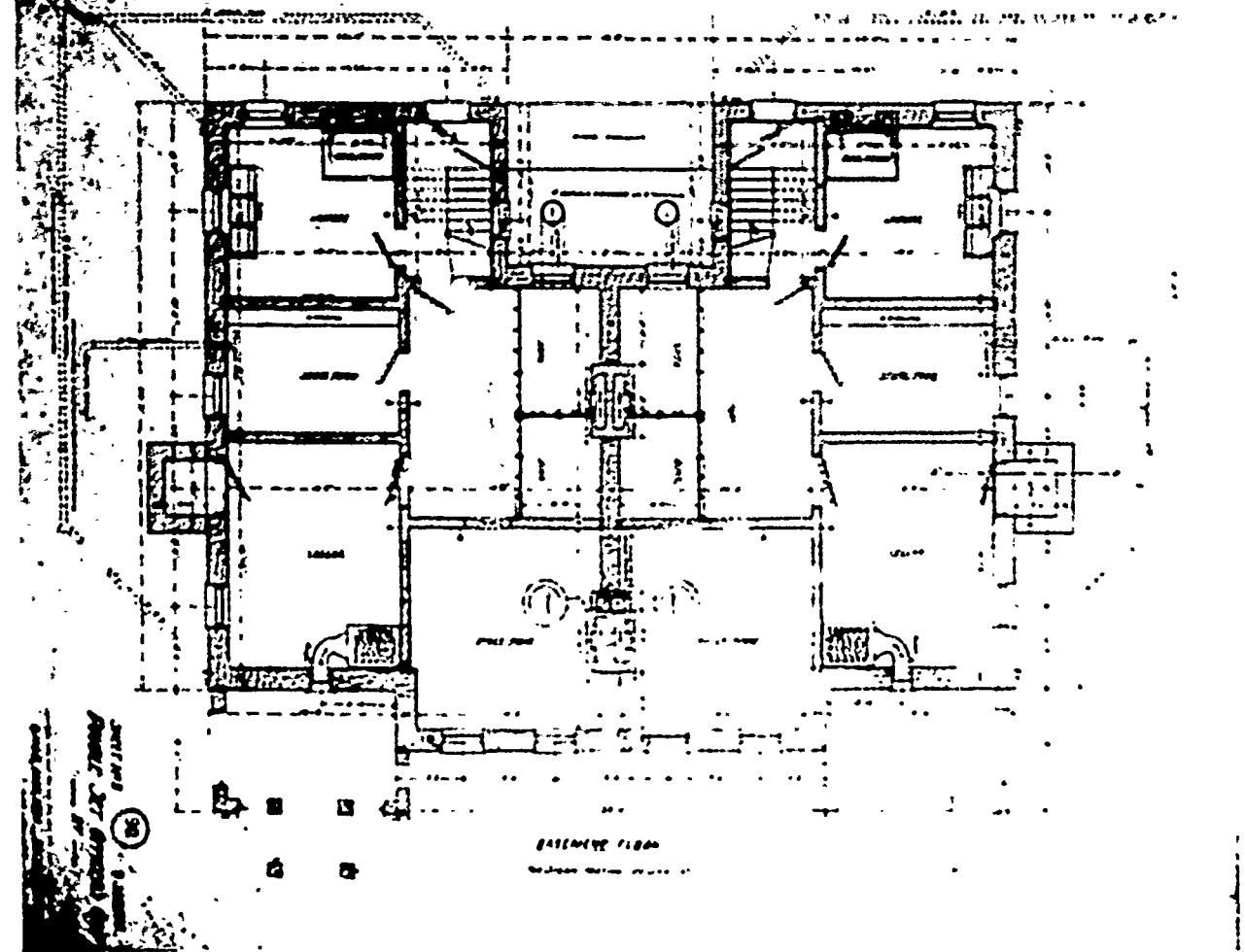
COMMENTS: possibly at Ft. Logan, Colorado.  
The difference between the two sets is that the  
1896 set has a rear porch and a larger front  
porch on each set of quarters.

DRAWING SOURCE: NARS - Cartographic & Architectural Branch  
RG 77- P.I. NM-19 E. 411- #90

---



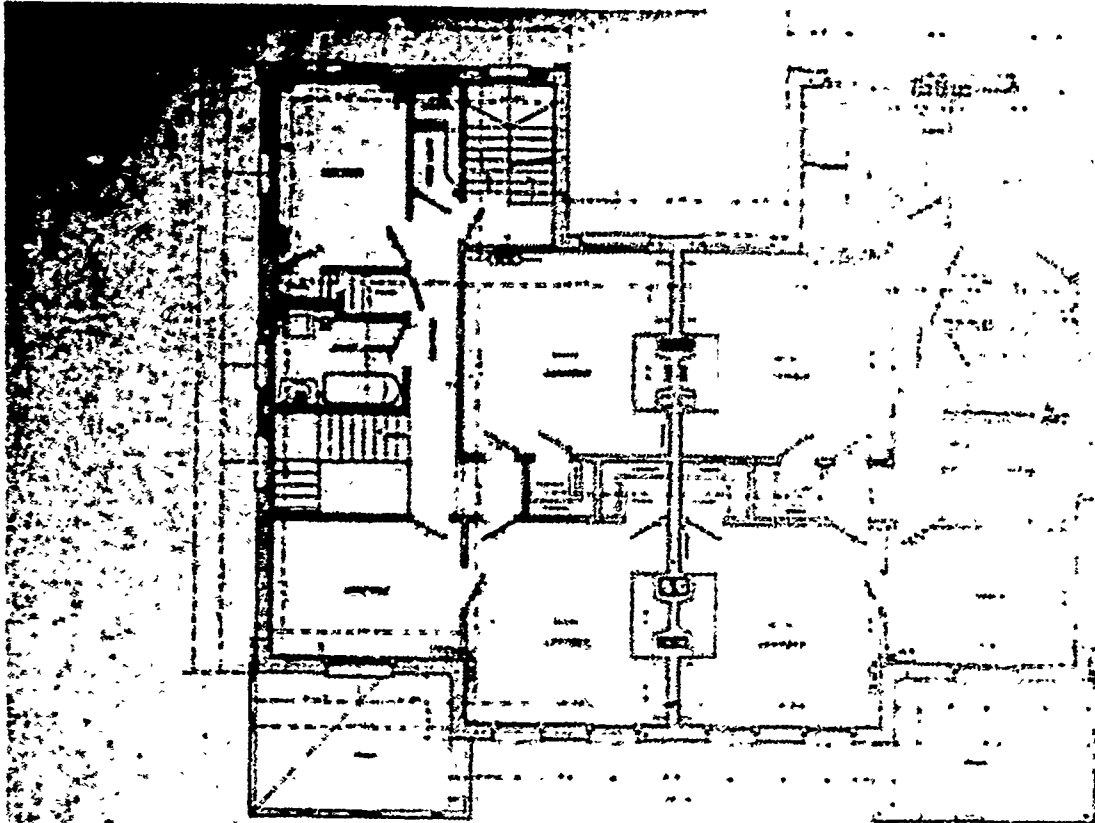
ATTIC PLAN



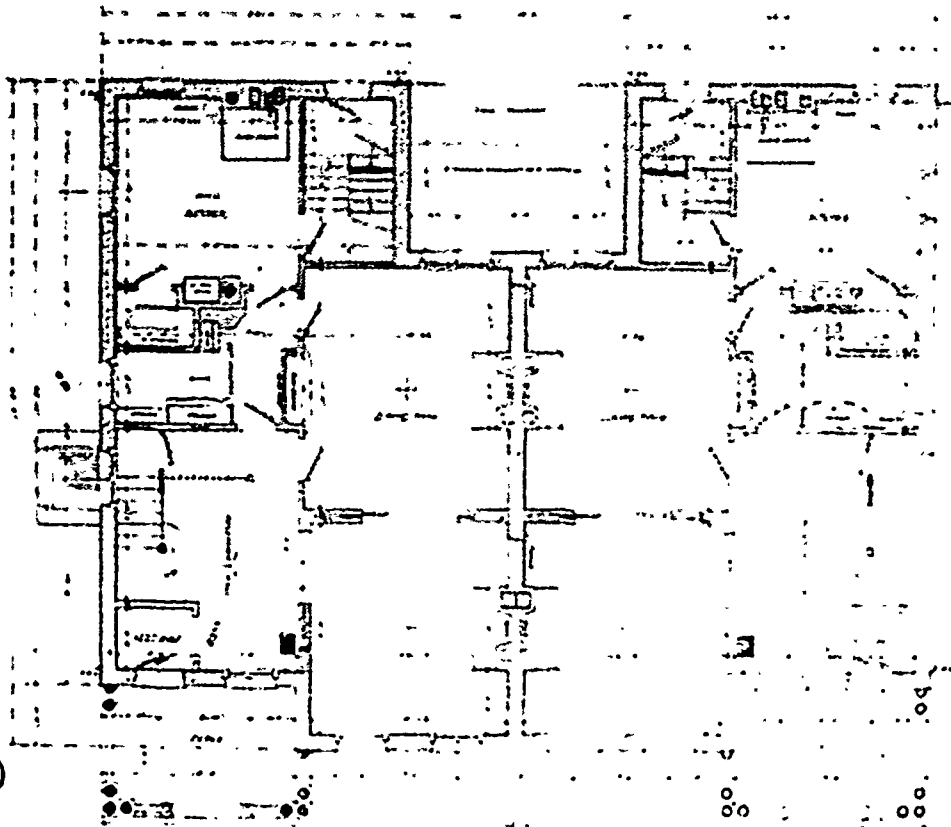
BASEMENT PLAN

ARCHITECTS  
JAMES H. HARRIS & COMPANY  
INCORPORATED  
100 N. W. 10th St.  
MIAMI, FLA.

(38)



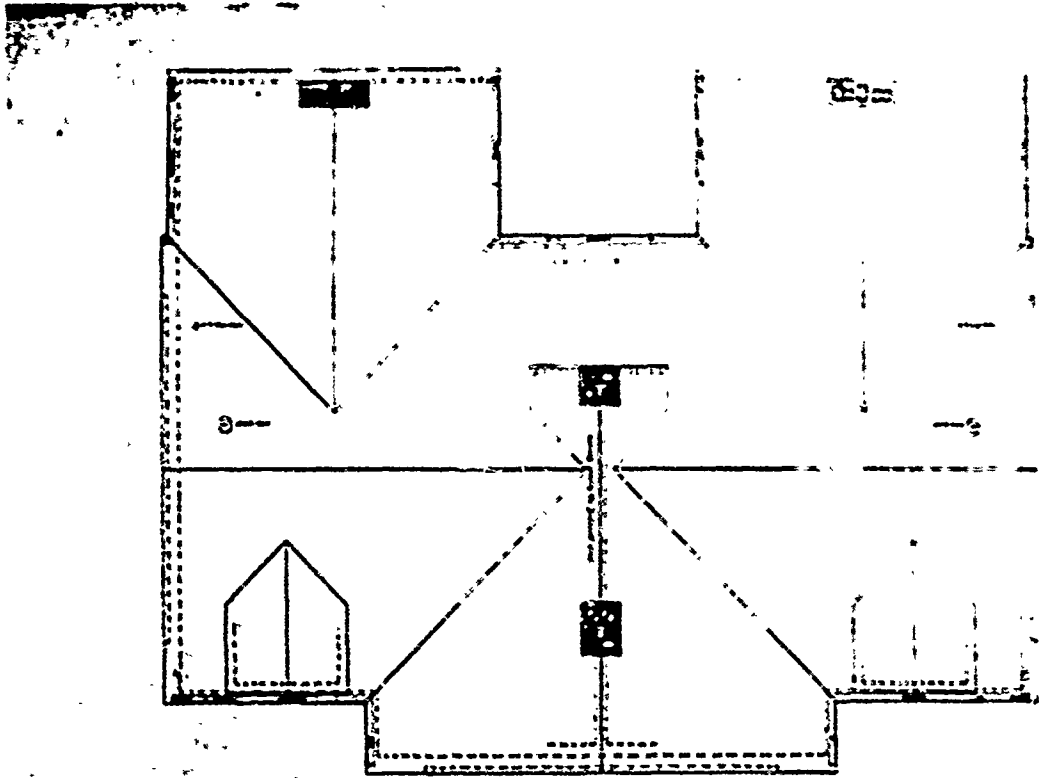
1ST FLOOR PLAN



2ND FLOOR PLAN

90  
 2ND FLOOR PLAN  
 DRAWN BY: [illegible]  
 CHECKED BY: [illegible]  
 DATE: [illegible]





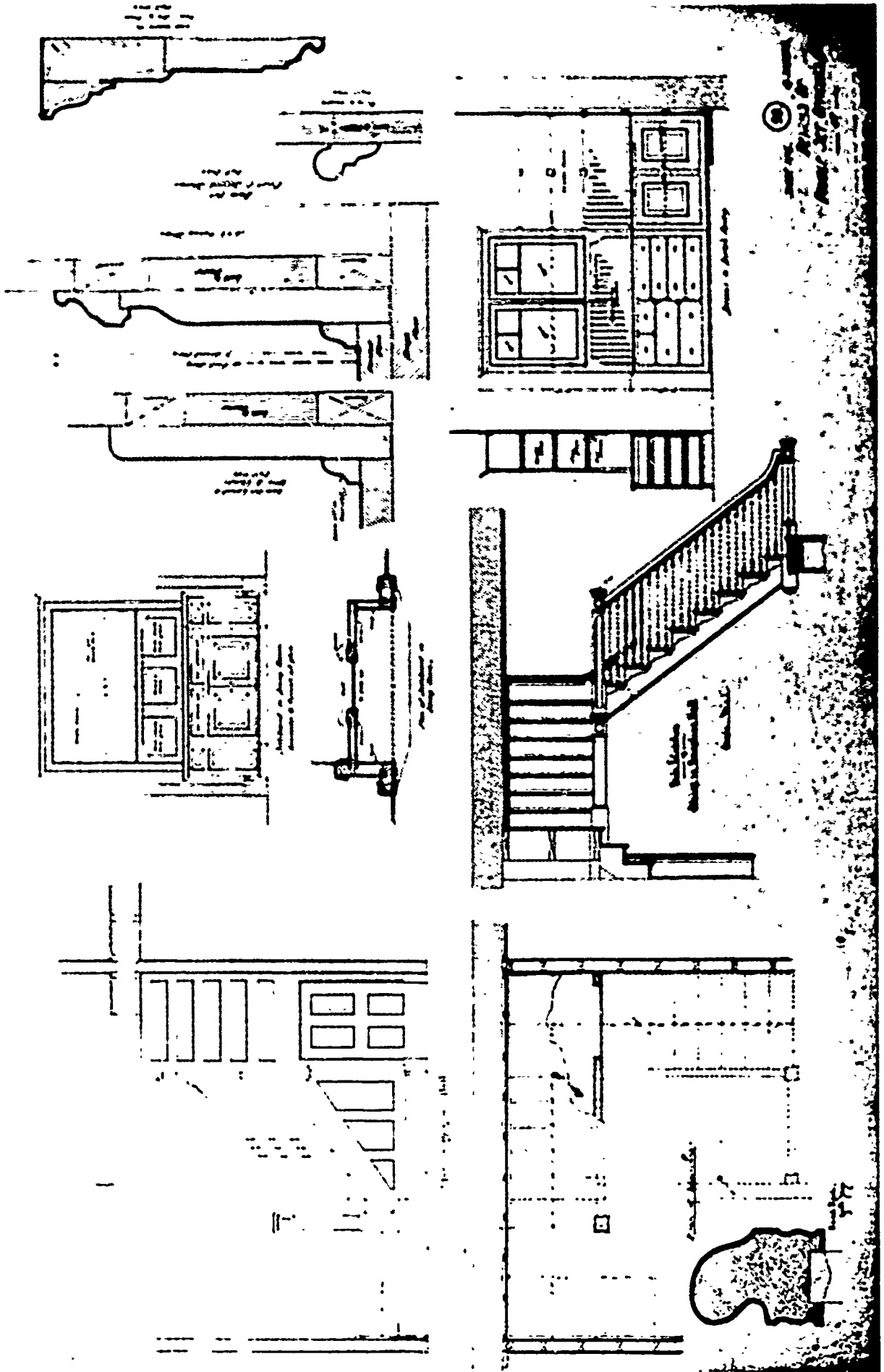
PLAN OF ROOF.



FRONT ELEVATION

SHEET NO. 90. 8 SHEETS.  
 DOUBLE SET OFFICER'S QRS  
 — AT —

SCALE: 1/4" = 1'-0"



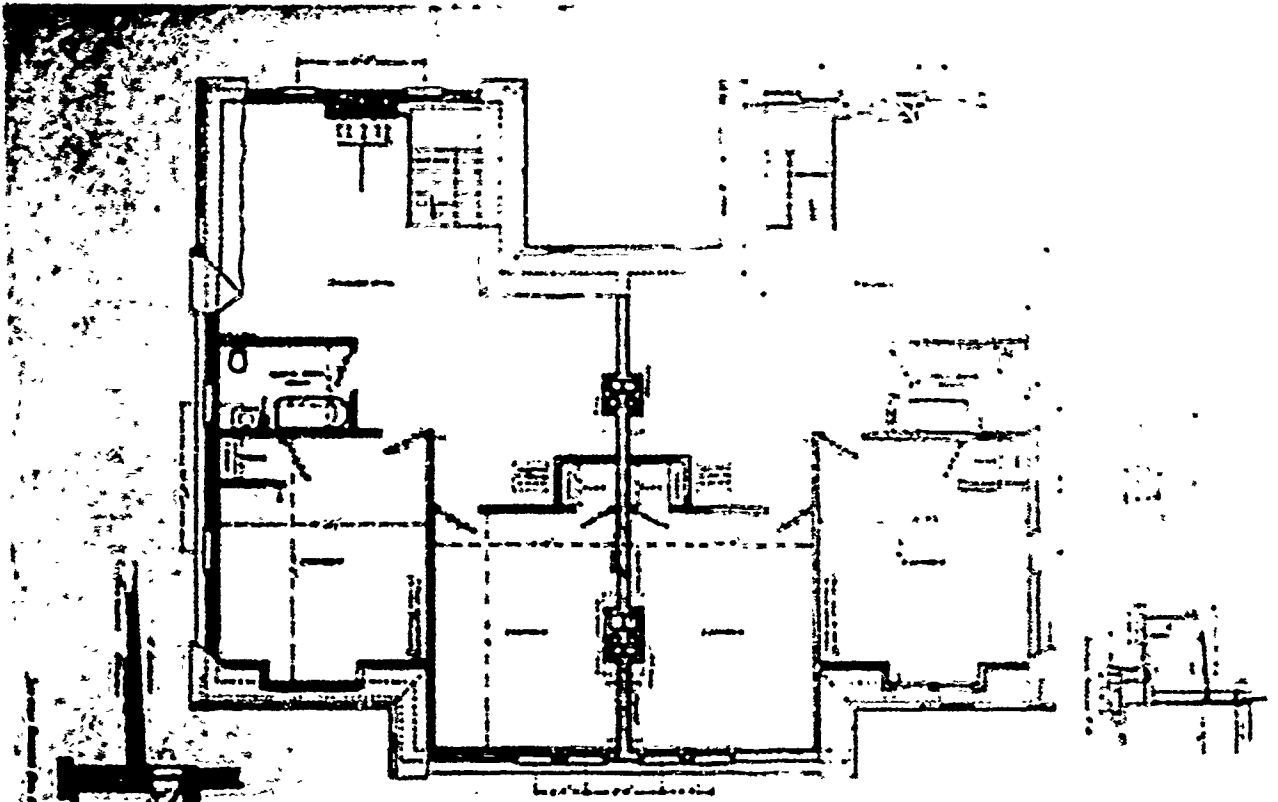


SIDE ELEVATION

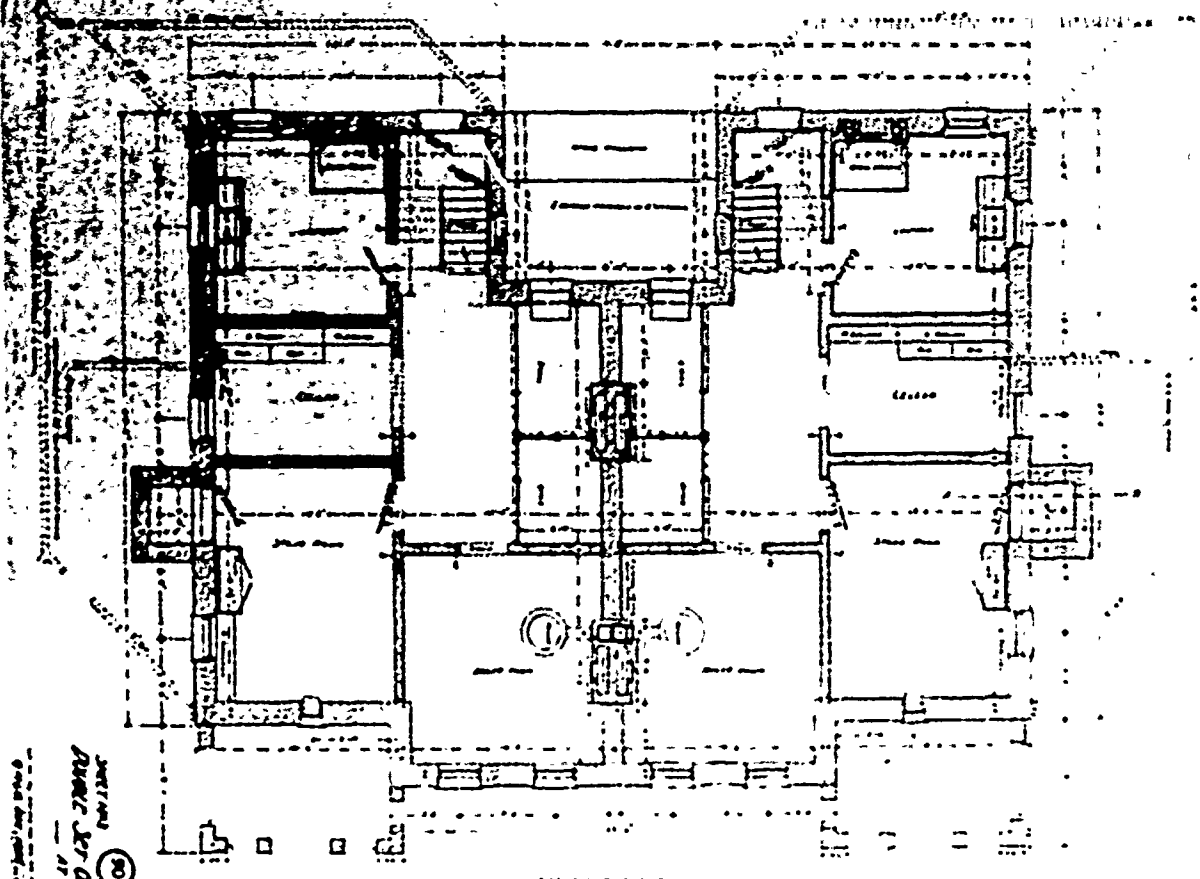


FRONT ELEVATION





ATTIC PLAN



BASINENT FLOOR

20  
 DRAWN BY  
 CHECKED BY  
 DATE

PLAN No: 90-A

PLAN TYPE: Officers' Quarters, double set  
3 stories + basement  
Frame

DATE: August 1897

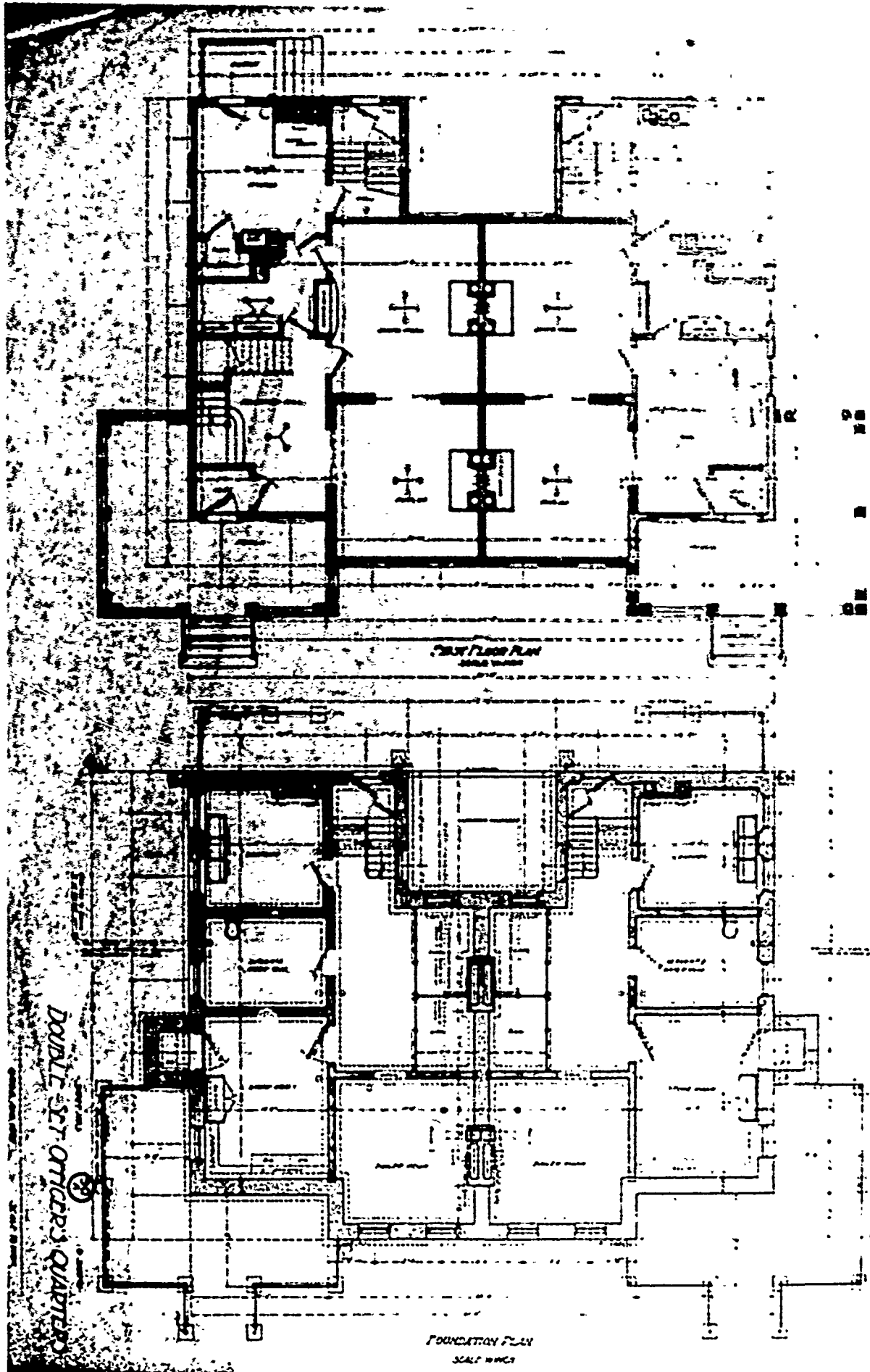
BASIC UNIT: H

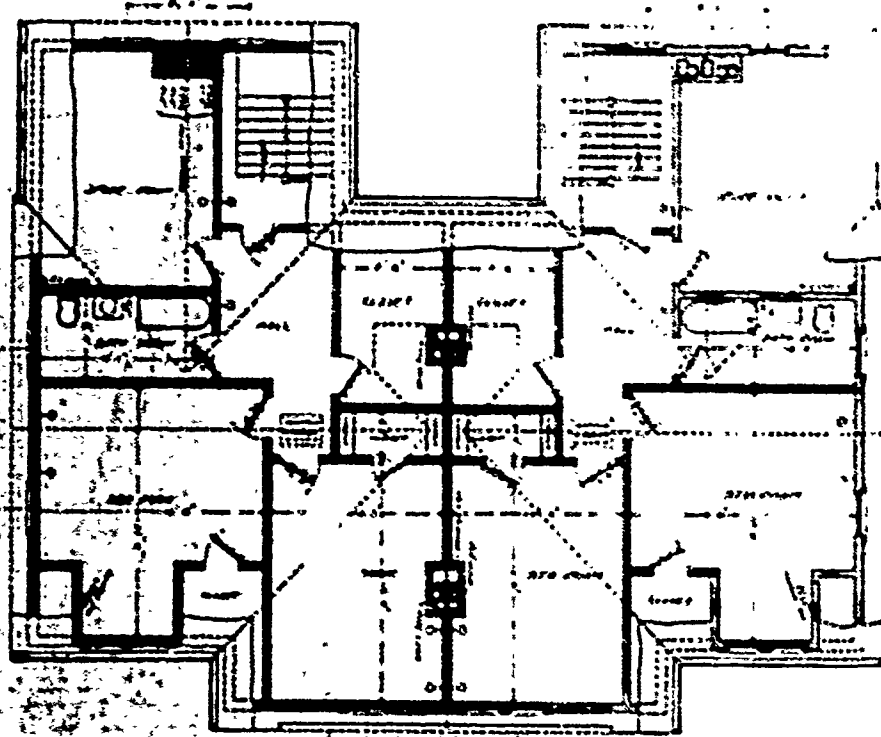
KNOWN LOCATIONS: --

COMMENTS:

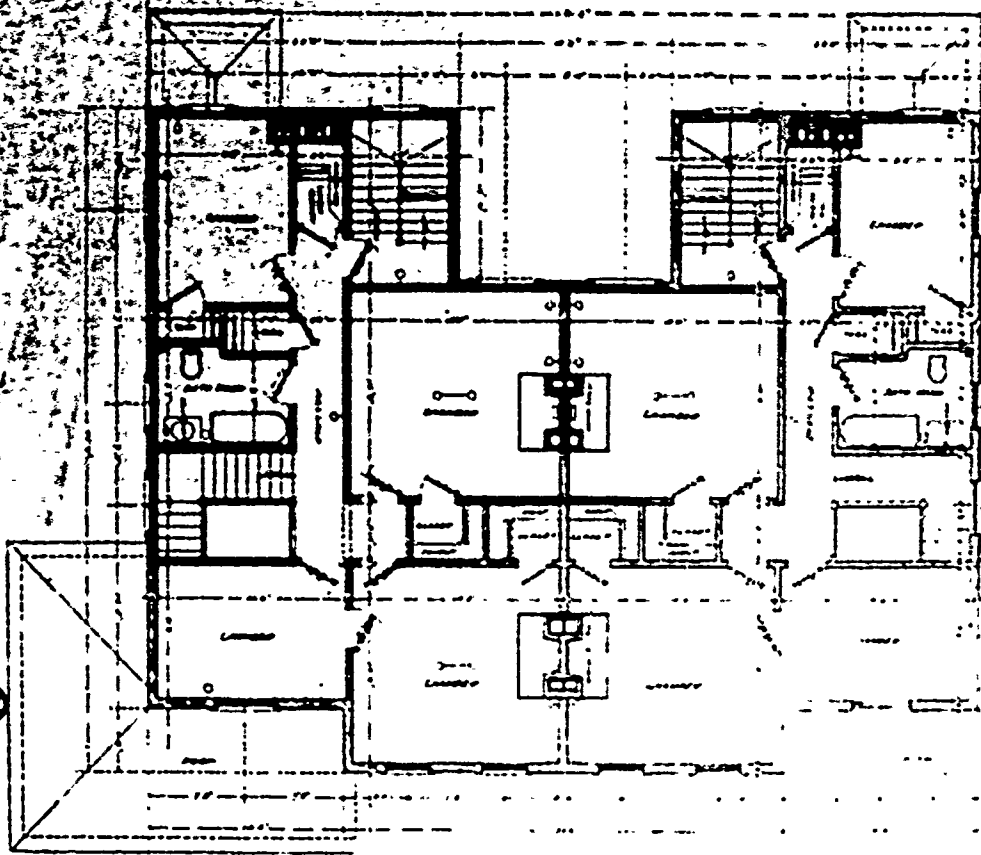
DRAWING SOURCE: NARS - Cartographic & Architectural Branch  
RG 77- P.I. NM-19 E. 411- #90-A

---






ATTIC C ROOF PLAN  
SCALE 1/8" = 1'-0"



SECOND FLOOR PLAN  
SCALE 1/8" = 1'-0"

DOUBLE SET OFFICERS' QUARTERS



PORT CAMPION  
NEW BRUNSWICK

DOUBLE DECK OFFICERS QUARTERS

90A



REAR ELEVATION  
SCALE 3/8" = 1'-0"



SIDE ELEVATION  
SCALE 3/8" = 1'-0"

DOUBLE SET OFFICERS' QUARTERS

PLAN No: 95

PLAN TYPE: Commanding Officer's Quarters  
3 stories + basement  
Brick

DATE: August 1894

BASIC UNIT: Q

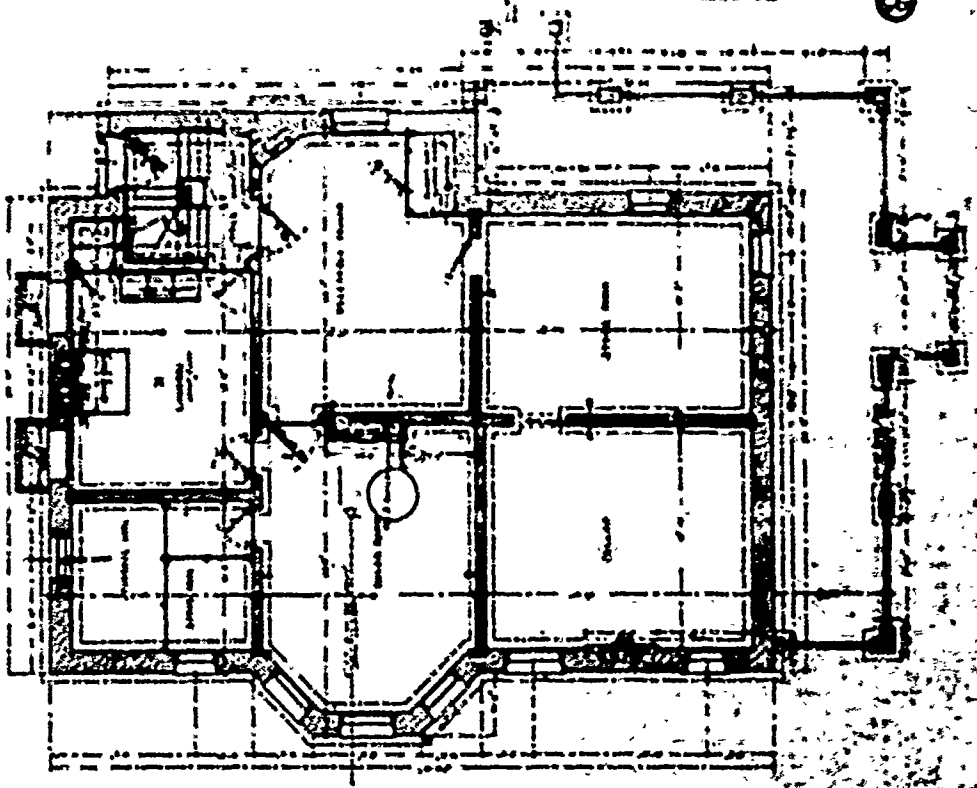
KNOWN LOCATIONS: Plattsburg Barracks, New York  
Ft. Ethan Allen, Vermont  
Ft. Omaha, Nebraska

COMMENTS:

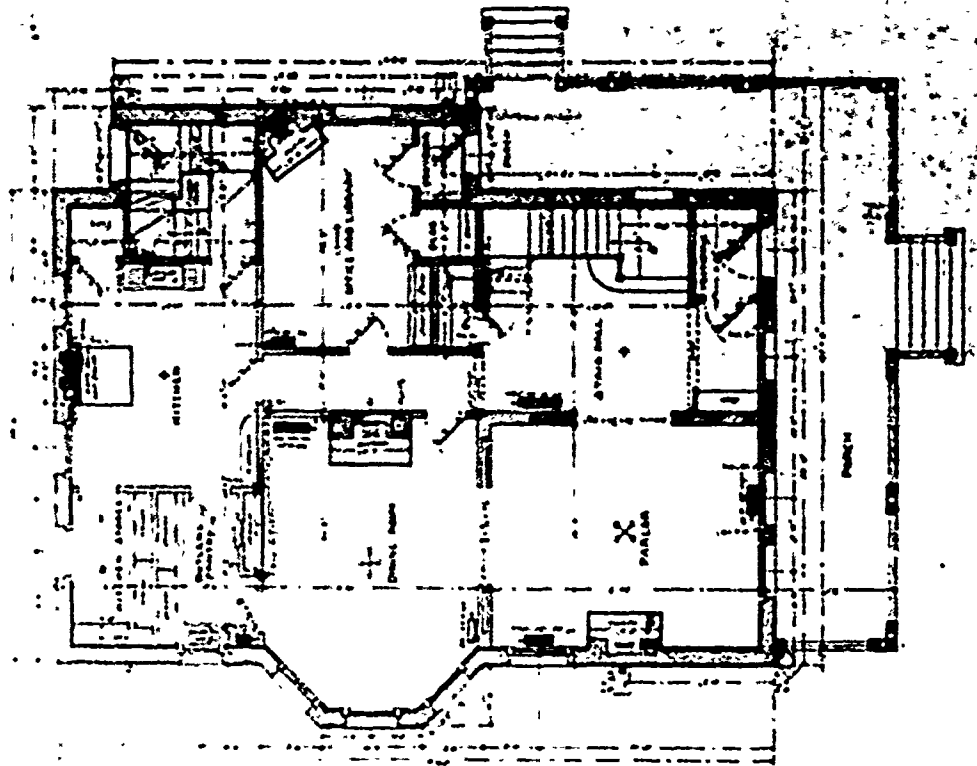
DRAWING SOURCE: NARS - Cartographic & Architectural Branch  
RG 77- P.I. NM-19 E. 411- #95

---

35  
 SHEET  
 COMMANDING OFFICERS' QUARTERS  
 100' 0" 100' 0"



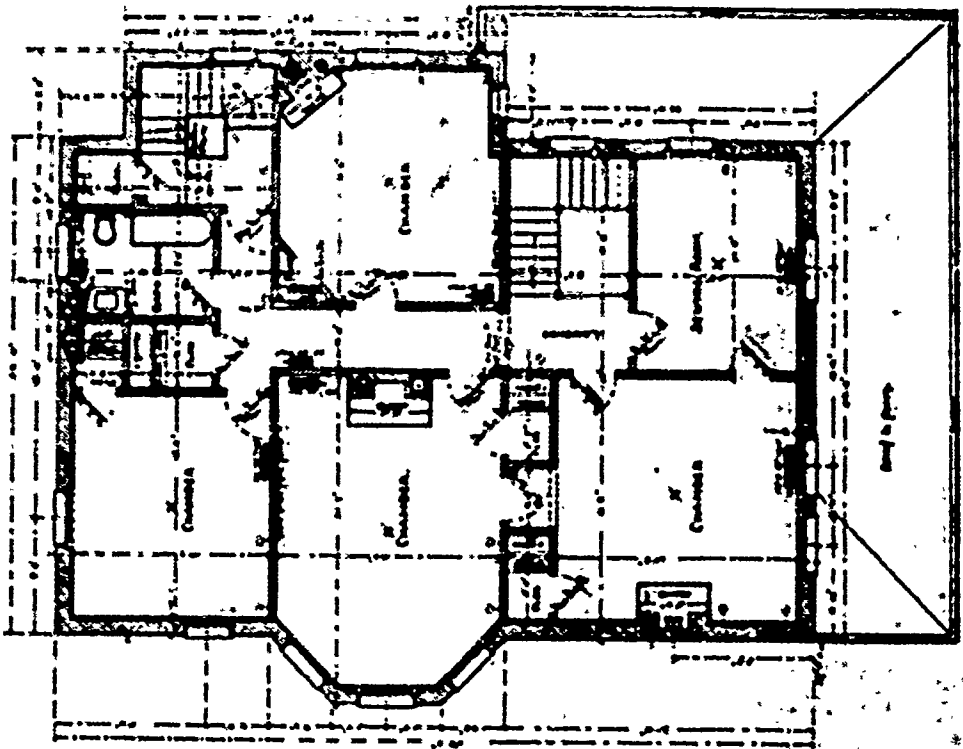
CELLAR AND FOUNDATION PLAN



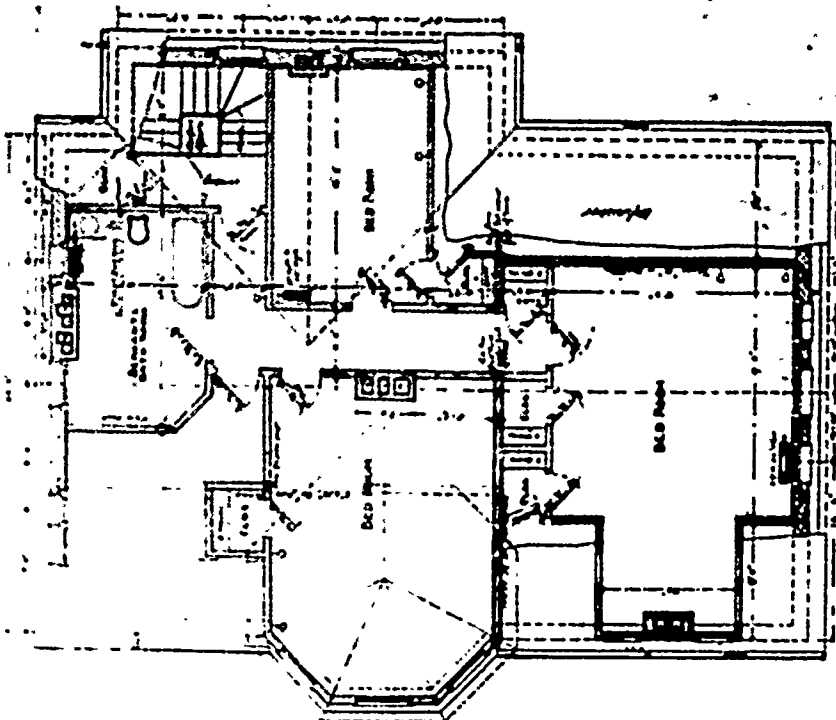
FIRST FLOOR PLAN



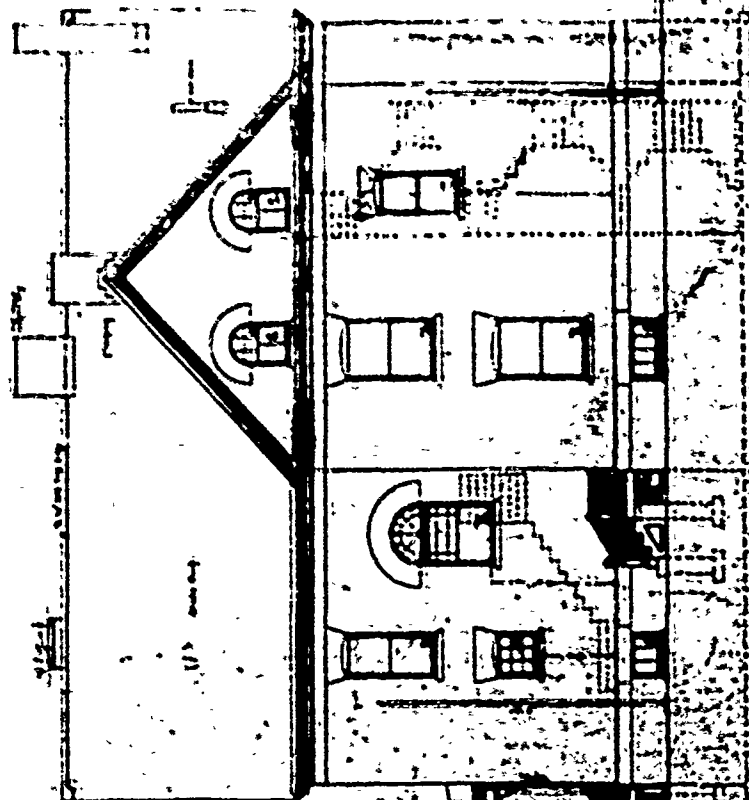
95  
 8-11-34  
 COMMANDING OFFICERS' QUARTERS  
 SOUTH HALL - JUL 1934



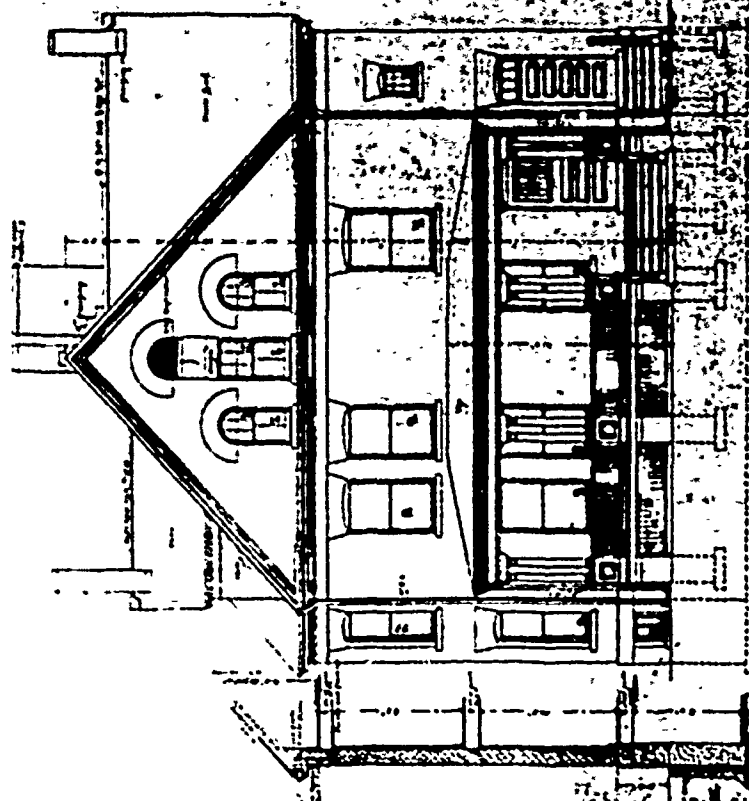
SECOND FLOOR PLAN



ATTIC AND ROOF PLAN

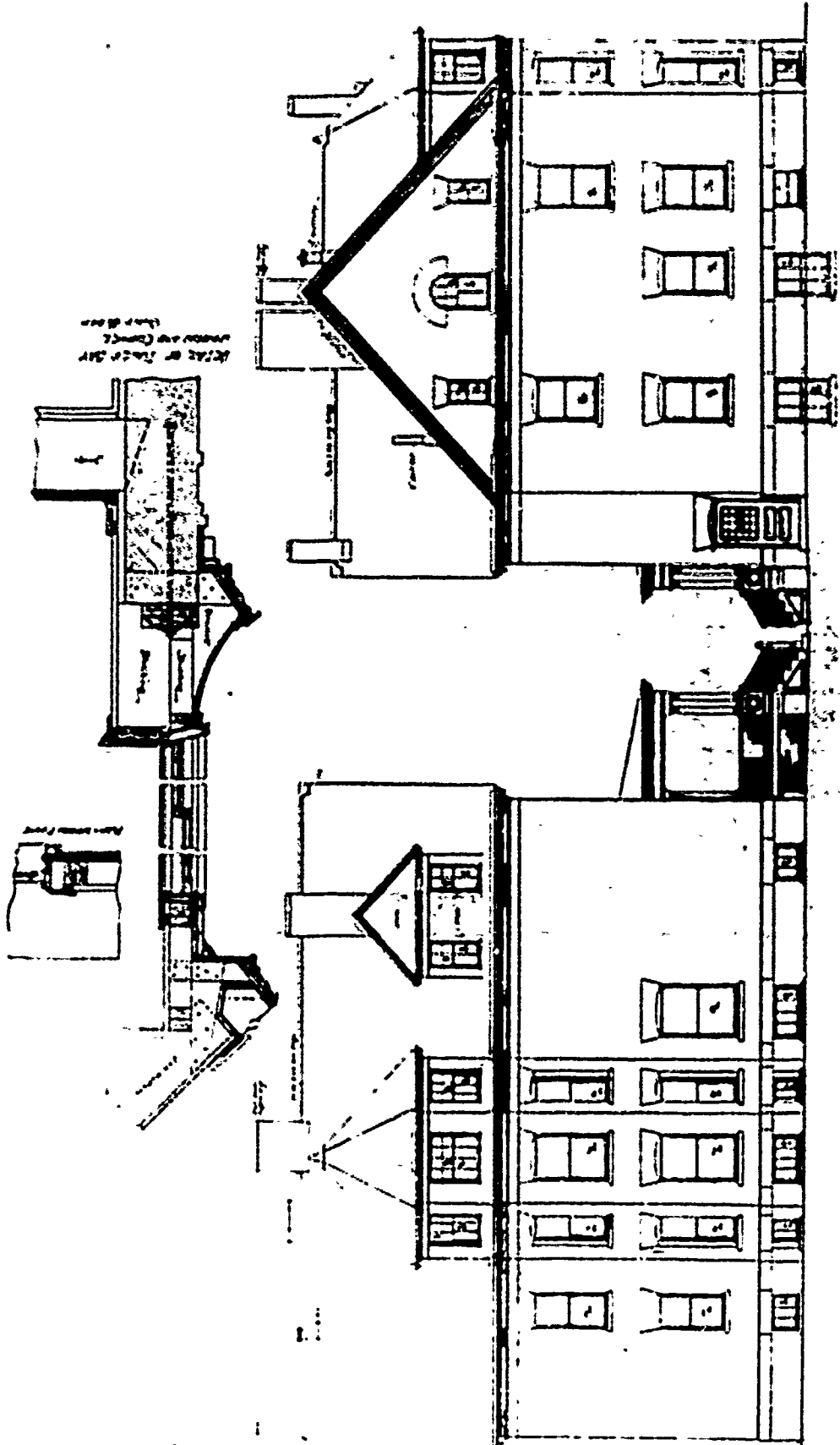


REAR ELEVATION



FRONT ELEVATION

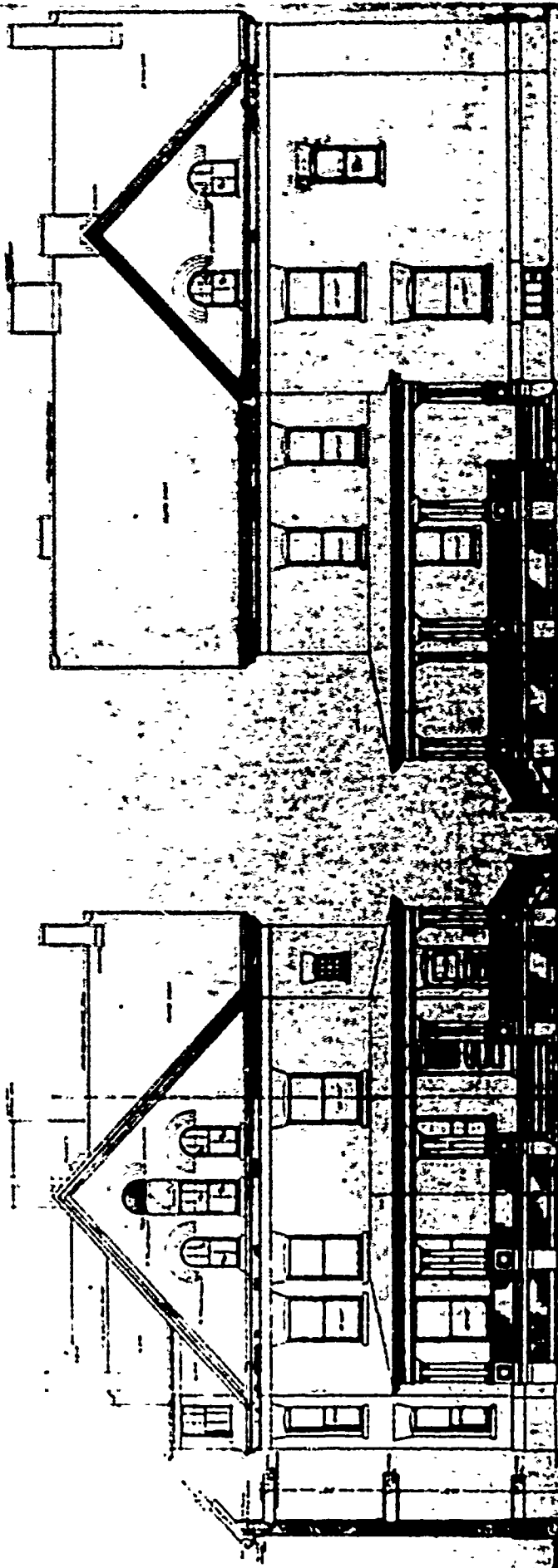
SHEET NO. 1  
 CONWAY CITY OF CONWAY  
 SCALE 1/8" = 1'-0"



SIDE ELEVATION.

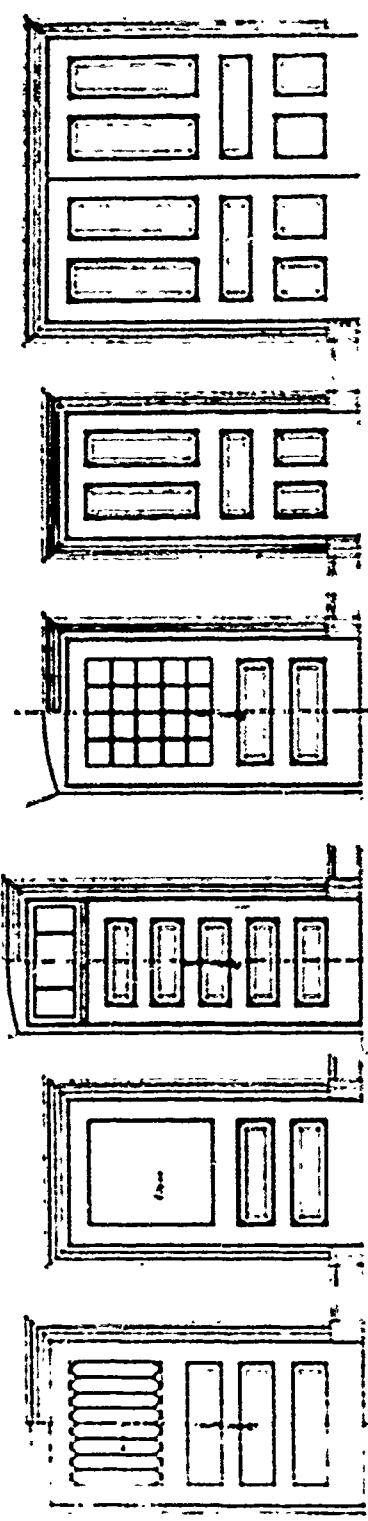
REAR ELEVATION.

SHEET NO. 35  
 COMMANDING OFFICER'S OFFICE  
 1890-1910

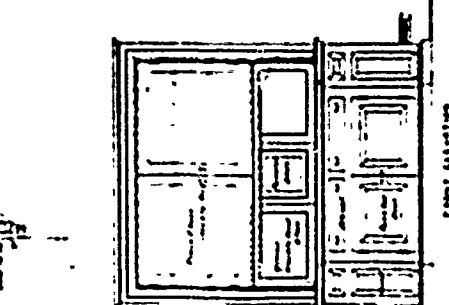
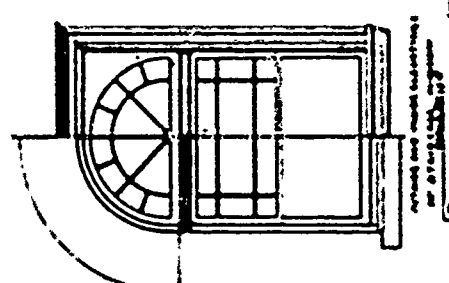
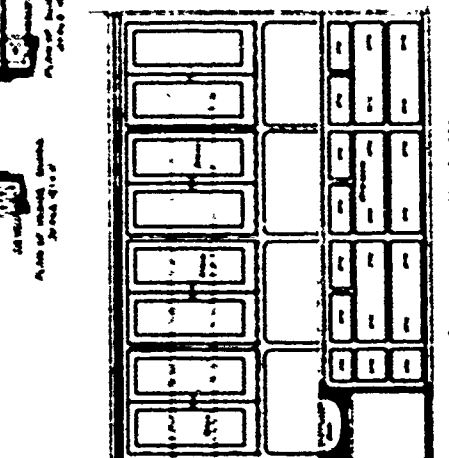
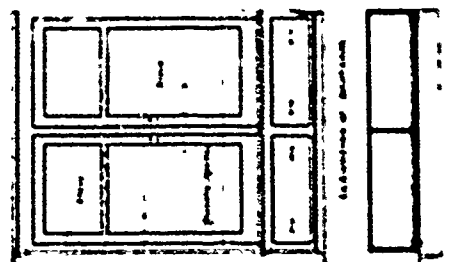


20  
 CHAMBERLAIN OFFICERS QUARTERS  
 1717 1/2 N. 17th St.  
 WASHINGTON, D.C.

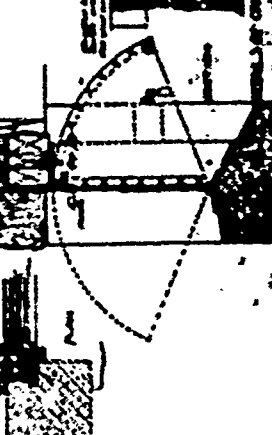

20



DOUBLE DOORS  
SINGLE DOORS  
ALUM. GRILL  
OUTSIDE METAL GRILL  
METAL GRILL  
OUTSIDE AND INSIDE  
ELEVATIONS OF FRAMES



SHEET NO. 7  
COMMANING OFFICERS QUARTERS  
QMG O SCALE 1/4" = 1'-0"  
1914



PLAN No: 95-A

PLAN TYPE: Commanding Officer's Quarters  
3 stories + basement  
Brick

DATE: February/August 1897

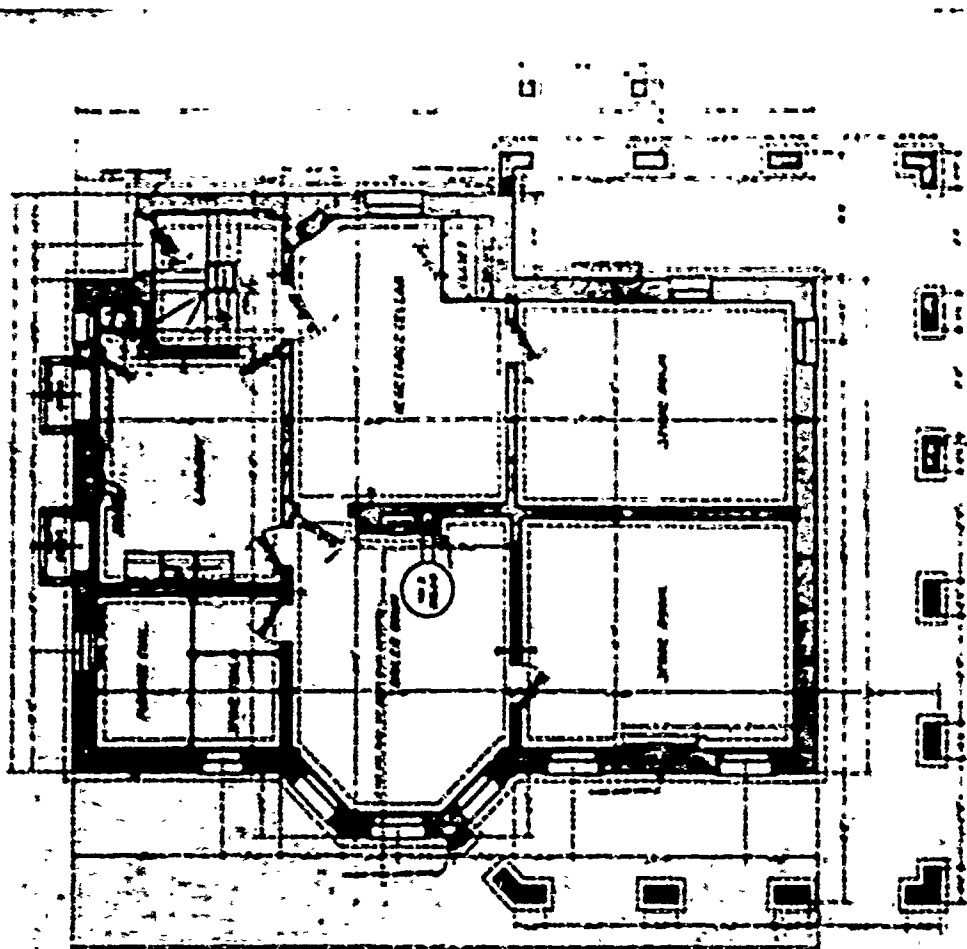
BASIC UNIT: Q

KNOWN LOCATIONS: Jefferson Barracks, Missouri  
Ft. McKinley, Maine- as Officer's Qtrs  
Ft. Myer, Virginia  
Ft. Wm. Henry Harrison, Montana

COMMENTS: The quarters at Ft. Myer have been greatly  
altered.

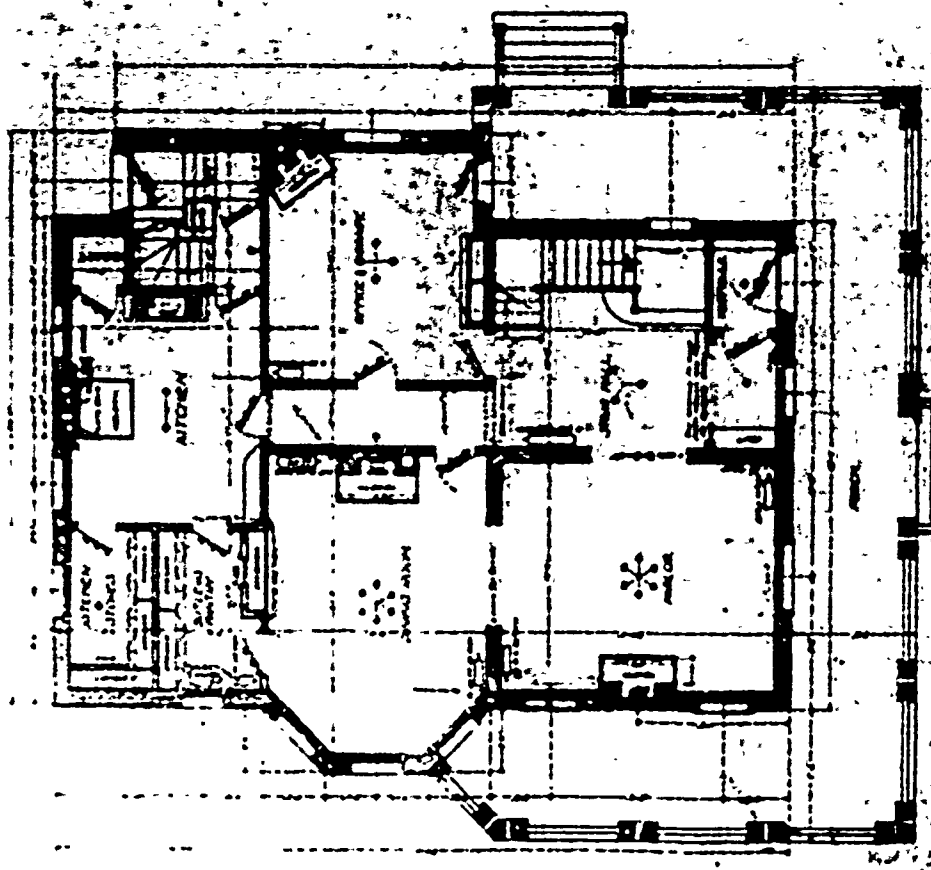
DRAWING SOURCE: NARS - Cartographic & Architectural Branch  
RG 77- P.I. NH-19 E. 411- #95-A

---

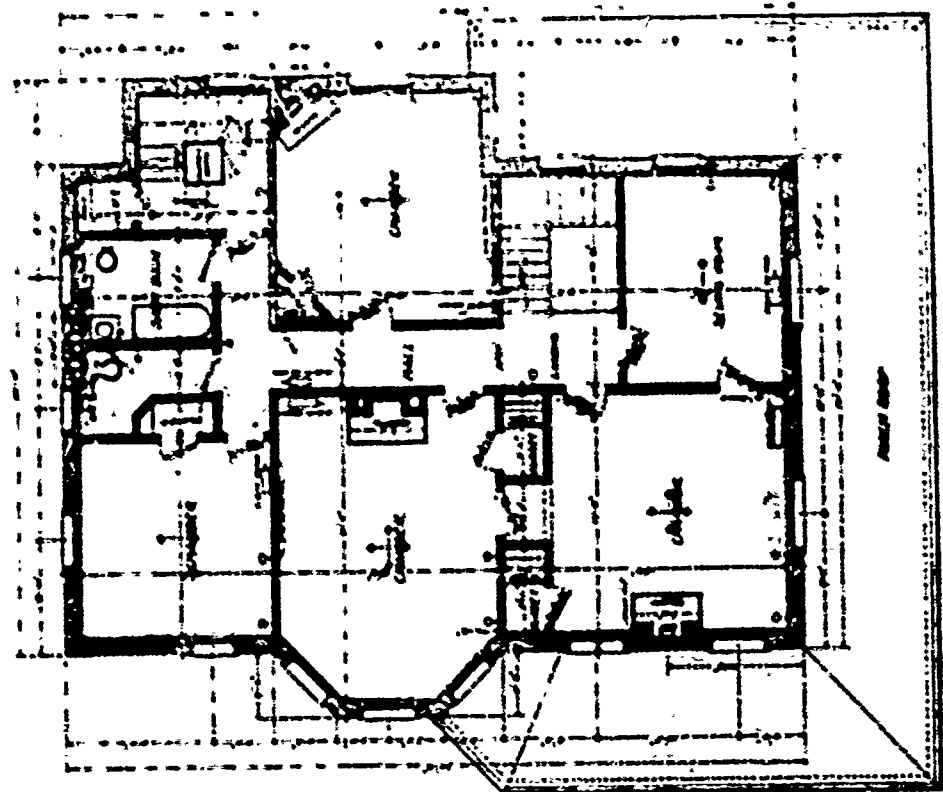


CELLAR AND FOUNDATION PLAN SHEETS 50  
 SCALE 1/8" = 1'-0"  
 COMMANDING OFFICERS' QUARTERS

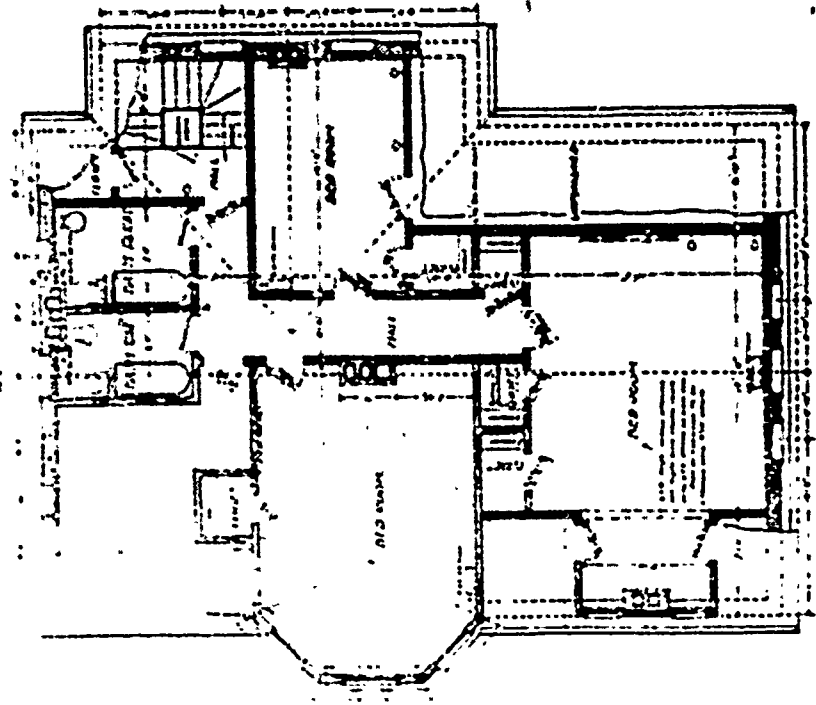
DATE: 1950 SCALE: 1/8" = 1'-0" DRAWN BY: [illegible]



FIRST FLOOR PLAN  
 SCALE 1/8" = 1'-0"



SECOND FLOOR PLAN  
SCALE: 1/8" = 1'-0"



ATTIC & ROOF PLAN  
SCALE: 1/8" = 1'-0"

SECTION 99  
 SHEET NO. 4  
 COMMANDING OFFICERS' QUARTERS

DATE: 01-15-60  
 SCALE: 1/8" = 1'-0"





SIDE ELEVATION  
SCALE 1/4" = 1'-0"



SECTION

FRONT ELEVATION  
SCALE 1/4" = 1'-0"

SHEET NO. 95  
COMMANDING OFFICERS QUARTERS

6 SHEETS



REAR ELEVATION  
SCALE 1/4" = 1'-0"



FRONT ELEVATION  
SCALE 1/4" = 1'-0"

SHEET NO 2  
COMMANDING OFFICERS QUARTERS

95

8 SHEETS

SCALE 1/4" = 1'-0"

1125 1897

PLAN No: 95-B

PLAN TYPE: Commanding Officer's Quarters  
3 stories + basement  
Frame

DATE: April 1898

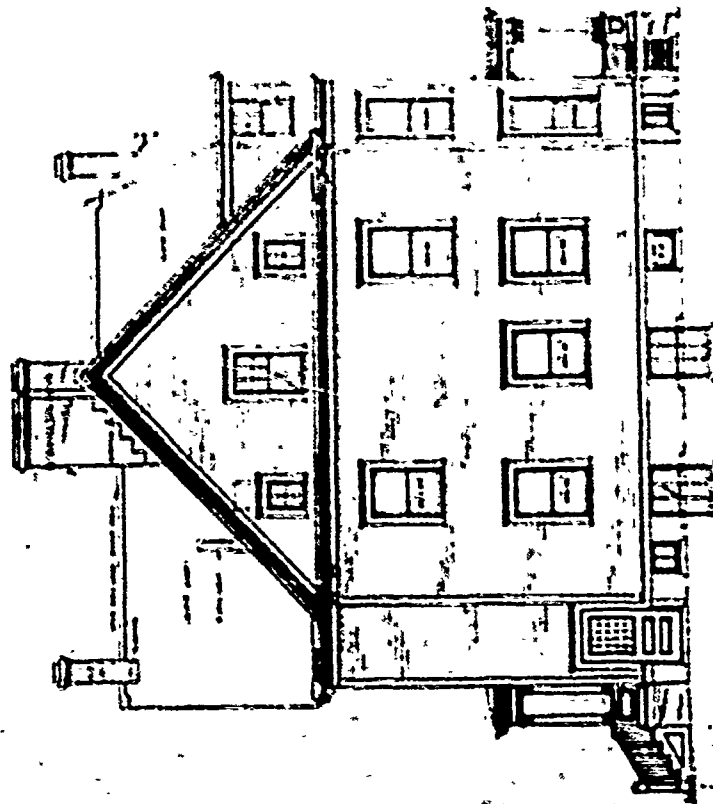
BASIC UNIT: Q

KNOWN LOCATIONS: Ft. Columbus (Governors Island), New York

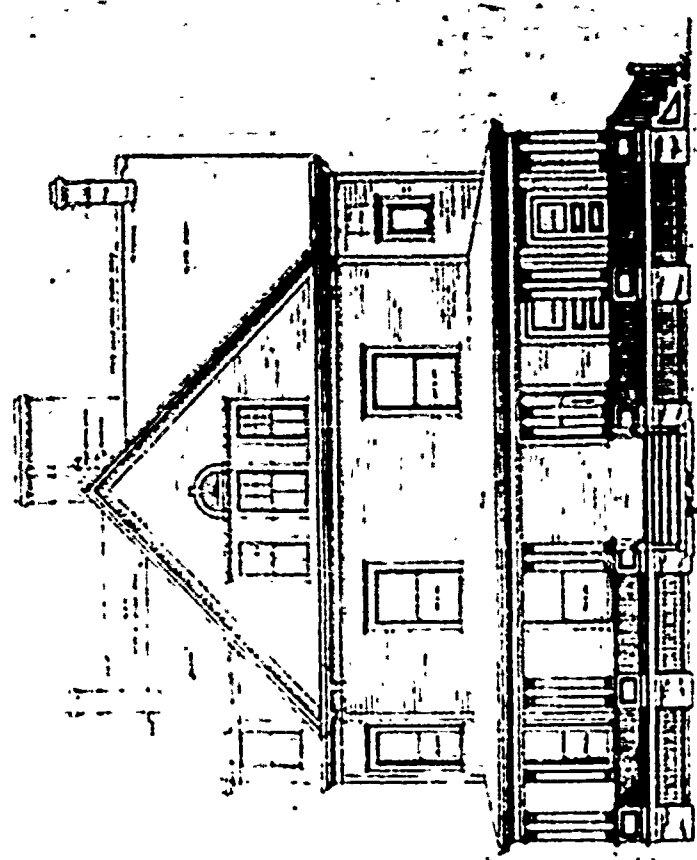
COMMENTS: Plan like 95-A.  
The quarters at Governors Island have been  
greatly altered.

DRAWING SOURCE: NARS - Cartographic & Architectural Branch  
RG 77- P.I. NM-19 E. 411- #95-B

---



REAR ELEVATION  
 7 SHEETS  
 95 SHEET NO. 1  
 COMMUNING OFFICERS QUARTERS



FRONT ELEVATION  
 Richard  
 1915

95B



SIDE ELEVATION  
SCALE 1/8" = 1'-0"



CONSTRUCTION OF ROSS QUINCY



Sheet No. 2  
Sheet No. 1

PLAN No: 95-C

PLAN TYPE: Commanding Officer's Quarters  
3 stories + basement  
Brick

DATE: April 1905

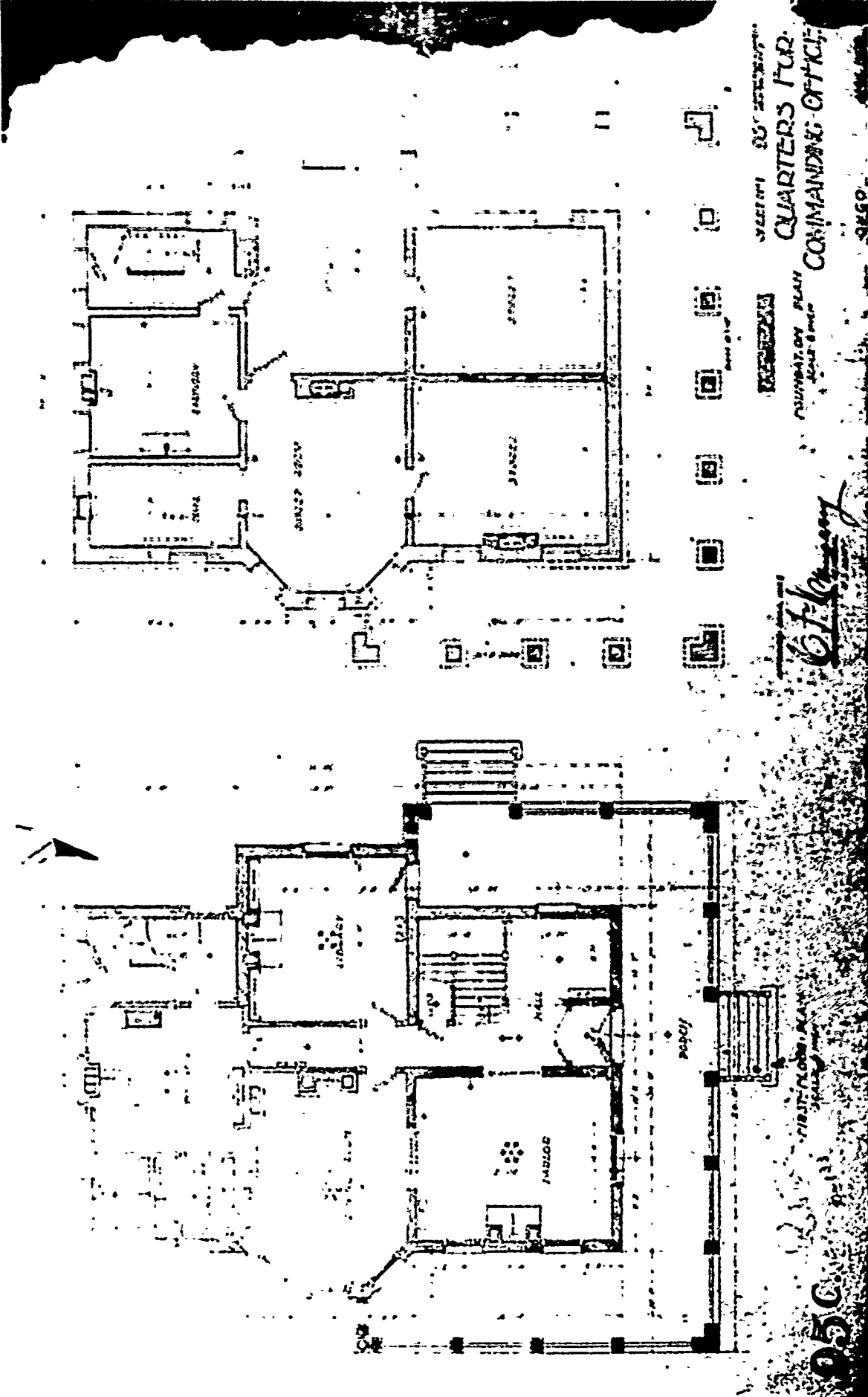
BASIC UNIT: Q

KNOWN LOCATIONS: --

COMMENTS:

DRAWING SOURCE: NARS - Cartographic & Architectural Branch  
RG 77- P.I. NM-19 E. 411- #95-C

---



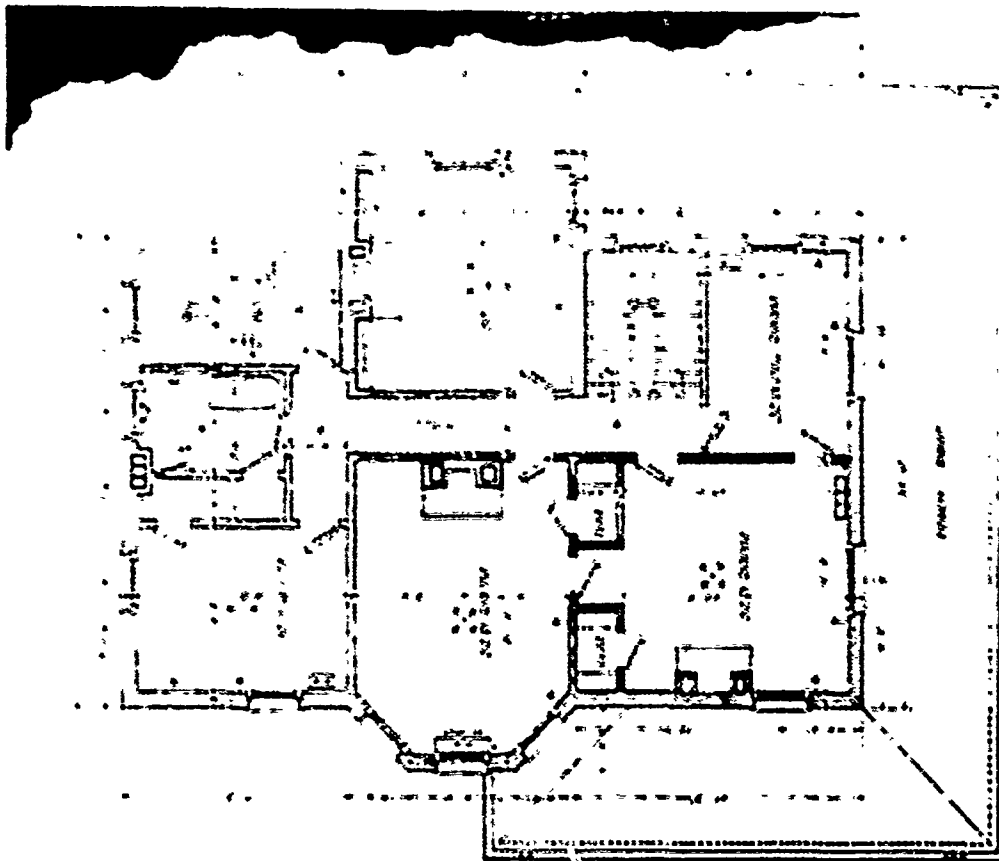
PLAN OF QUARTERS FOR  
 COMMANDING OFFICER

PLAN OF QUARTERS FOR  
 COMMANDING OFFICER

*Handwritten signature*

PLAN OF QUARTERS FOR  
 COMMANDING OFFICER

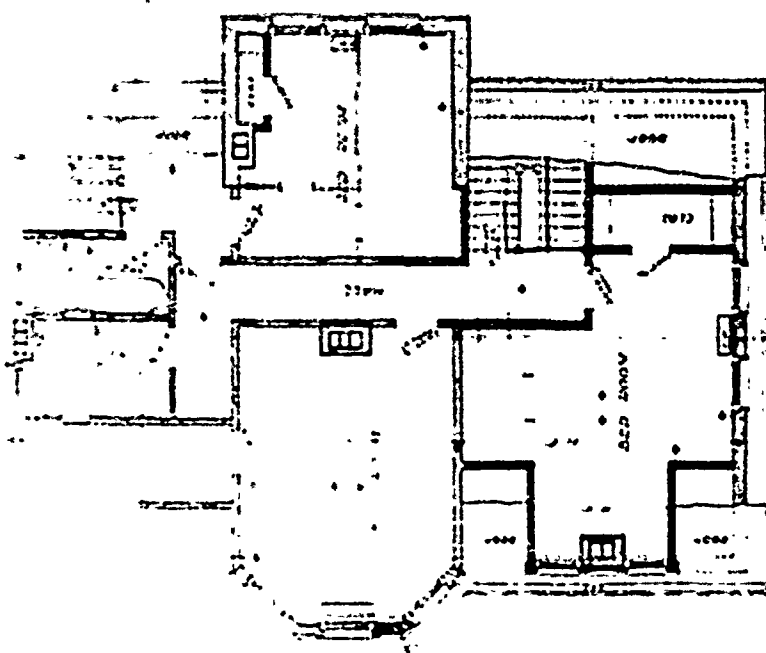
95-C



SECOND FLOOR PLAN  
SCALE 1/8" = 1'-0"


QUARTERS FOR  
COMMANDING OFFICER

QMGCO  
APR 1960




ATTIC PLAN  
SCALE 1/8" = 1'-0"





-----SIDE ELEVATION  
SCALE 3/8" = 1'-0"

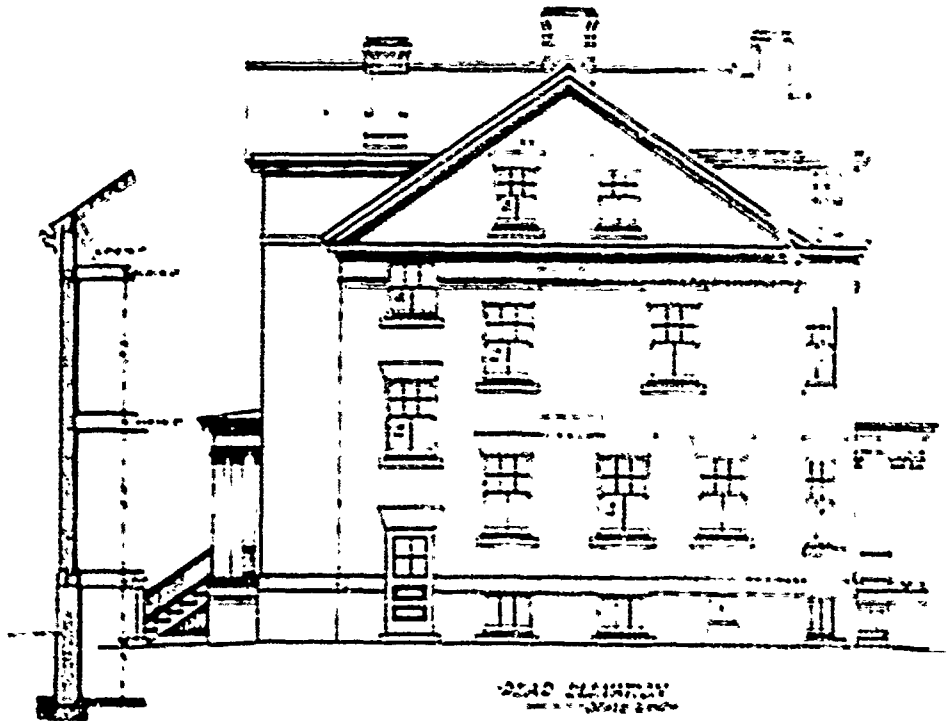


DRAWING 95C-20  
QUARTERS FOR  
COMMANDING OFFICER

Q200


APRIL 1903





SECTION

DEAD PLANTING



SECTION 95C 1951  
QUARTERS FOR  
COMMANDING OFFICER

OMGO

APR 1951

PLAN No: 108

PLAN TYPE: Commanding Officer's Quarters  
3 stories + cellar  
Brick

DATE: October 1896

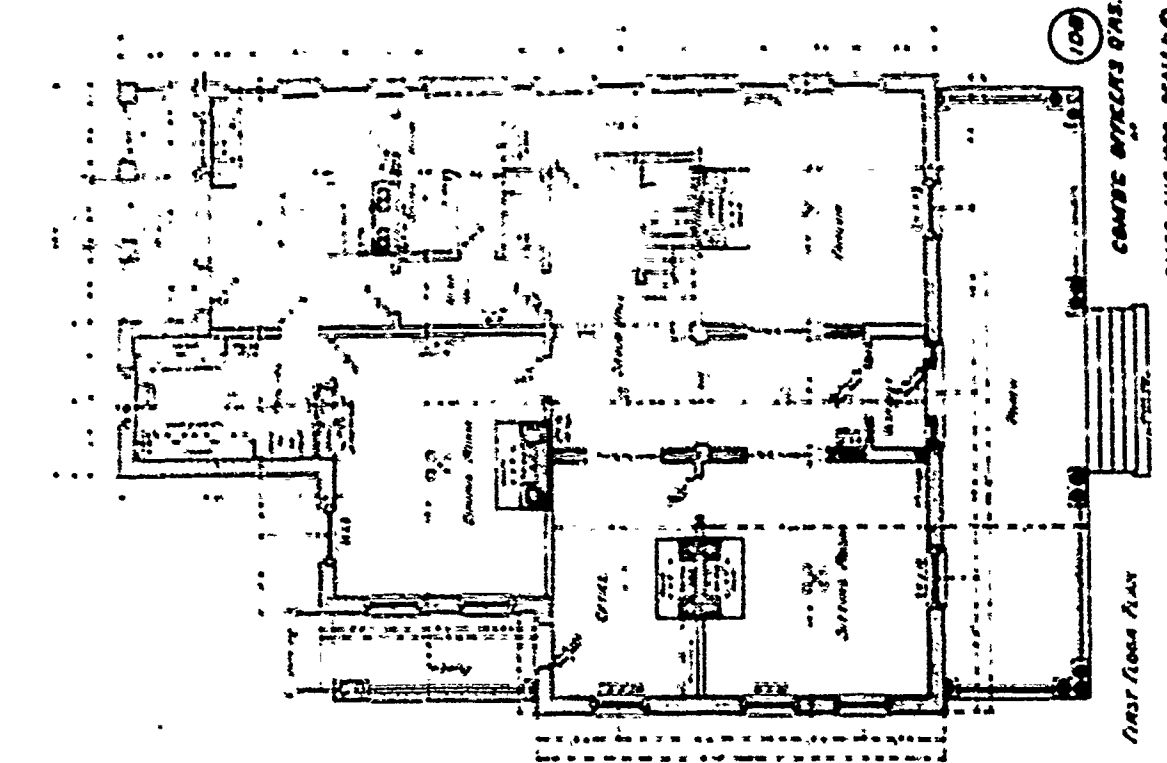
BASIC UNIT: K

KNOWN LOCATIONS: possibly Ft. Hancock, New Jersey

COMMENTS:

DRAWING SOURCE: NARS - Cartographic & Architectural Branch  
RG 77- P.I. NH-19 E. 411- #108

---

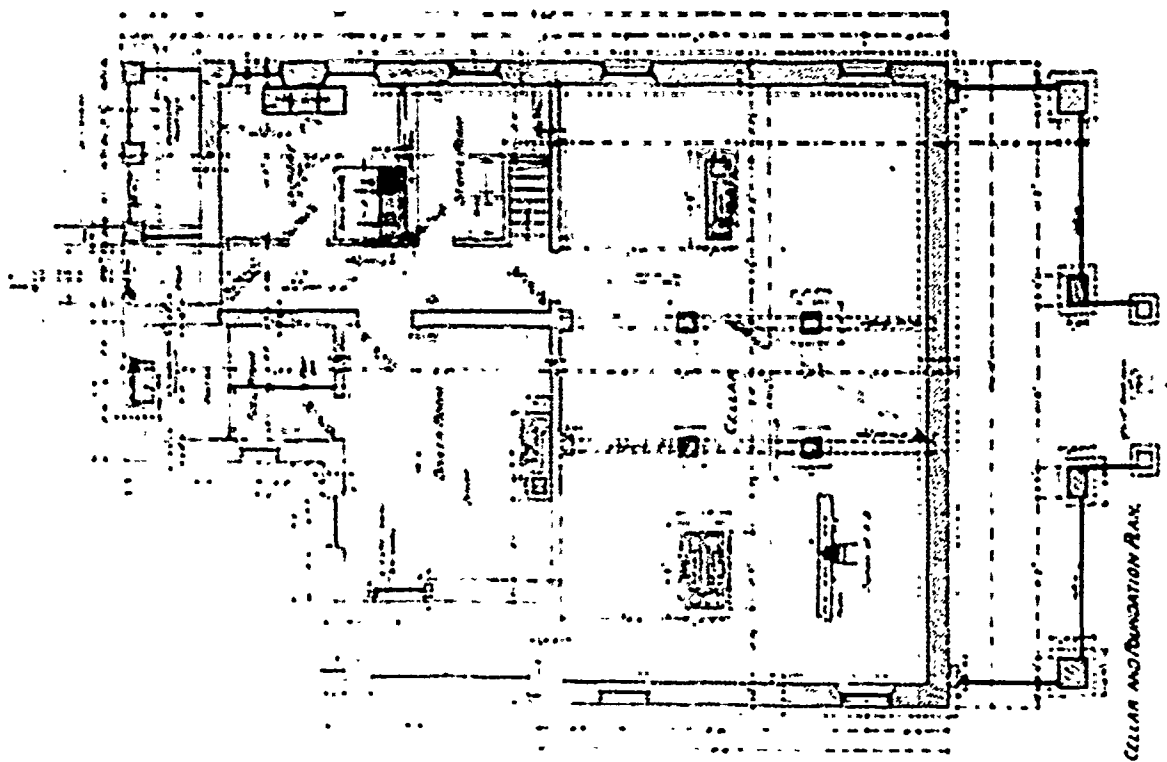


FIRST FLOOR PLAN

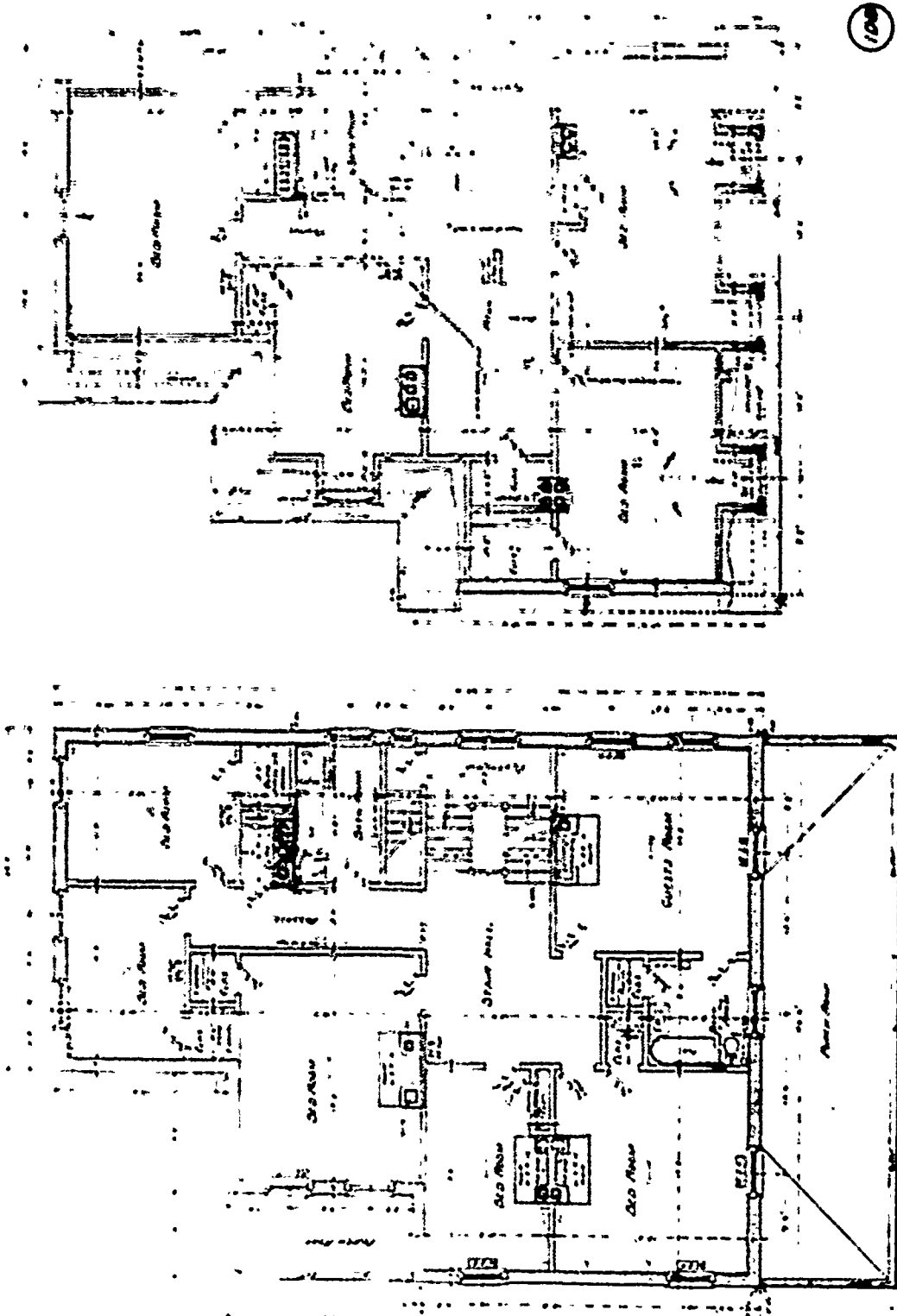
100

CONCRETE OFFICERS QTR.

SMER. ANG. 1000. SCALE 1/8" = 1'-0"  
DWG. NO. 1001



CELLAR AND FOUNDATION PLAN

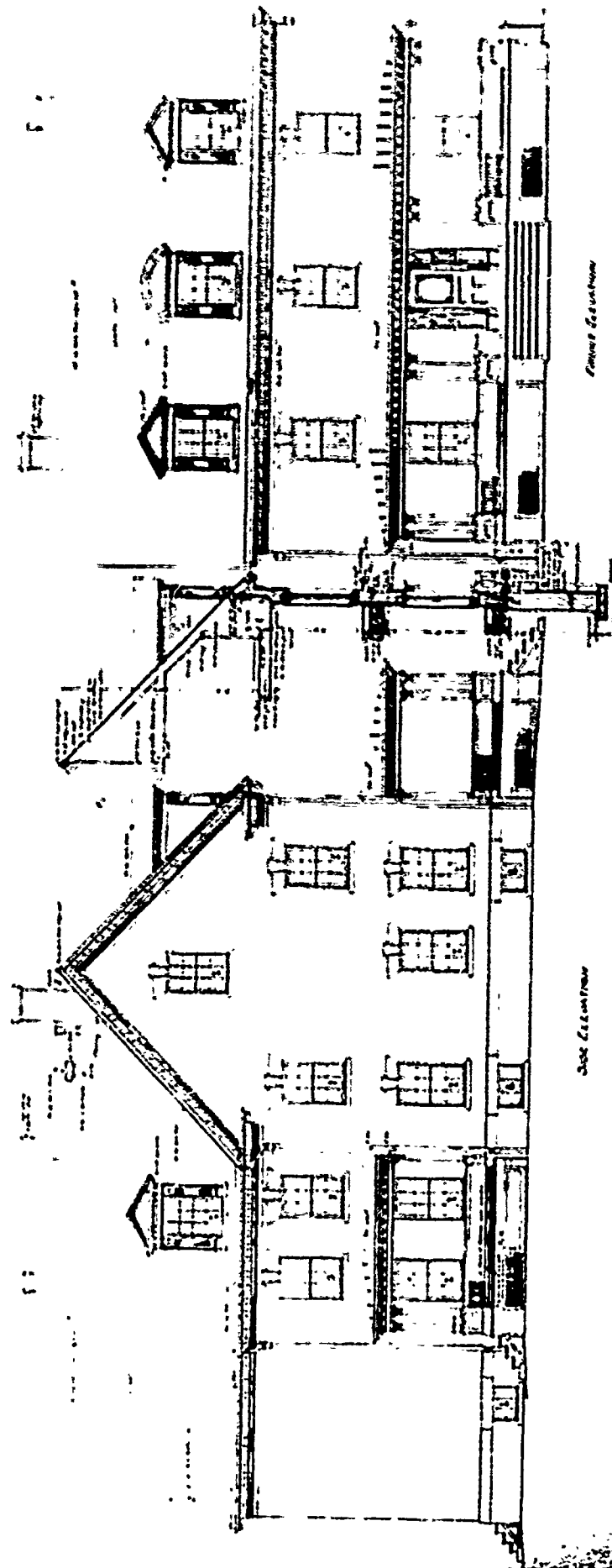


108

CAMBRIDGE OFFICERS CLUB  
CAMBRIDGE, MASS. SCALE 1/8" = 1'-0"  
SHEET NO. 2

AT THE ARCHITECT'S OFFICE

SECOND FLOOR PLAN



FRONT ELEVATION

SECTION FROM FRONT DOOR

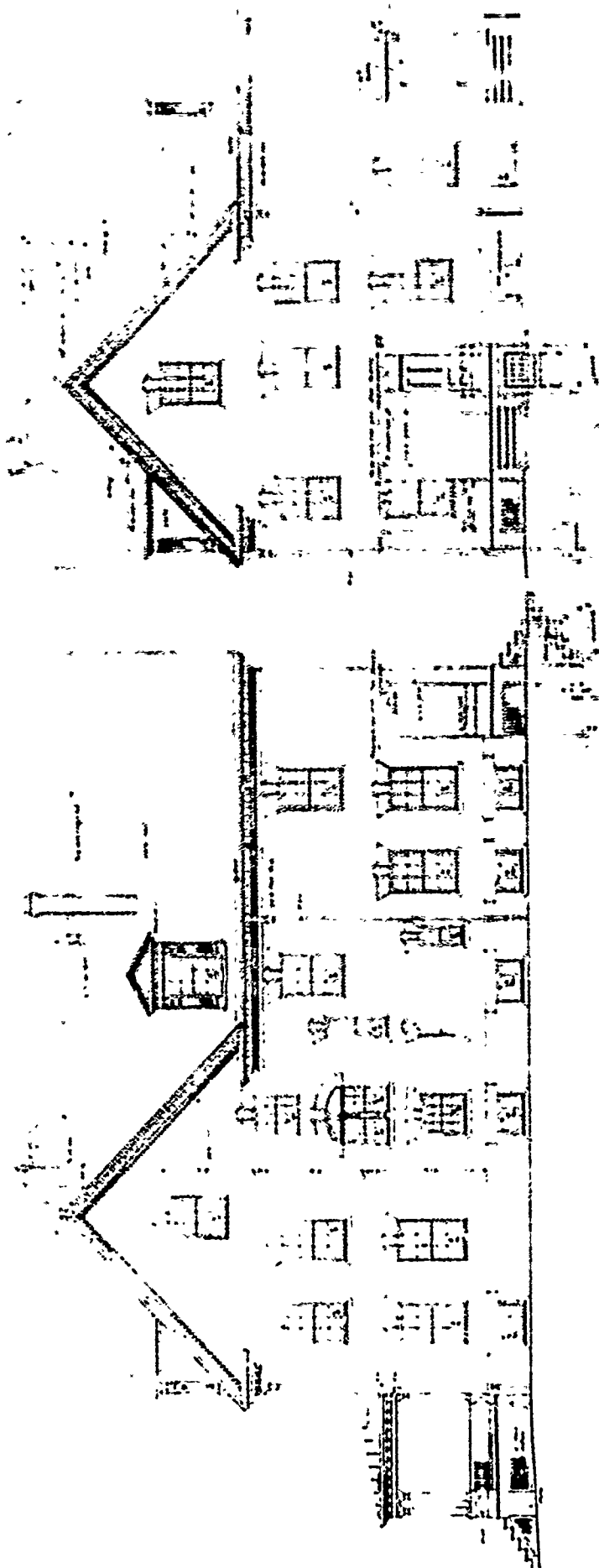
BACK ELEVATION

108

CONCRETE ARCHITECTS QRS.

6160 S. AVALON BLVD. SEASIDE, CALIF. 94134  
SHEETS 108-109

108



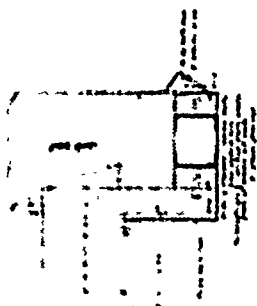
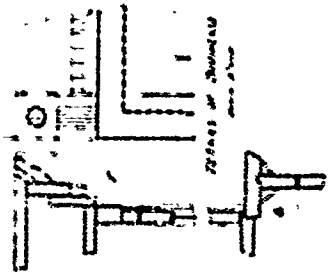
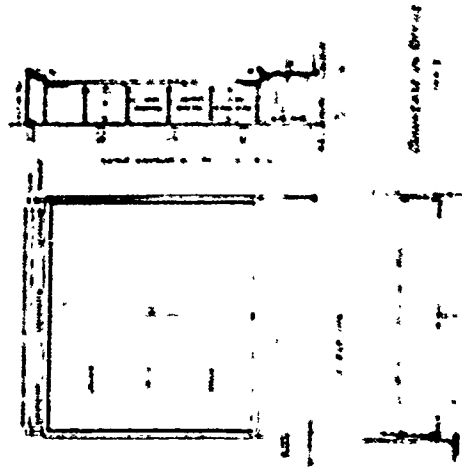
108

CONCRETE CYCLES 0785.

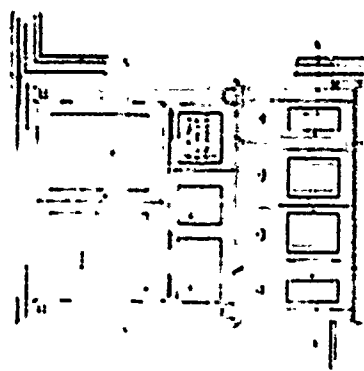
ENGR. AUC 1898. SCALE 1/8  
SHEETS, SET NO. 2.

W. S. H. H. H. H.

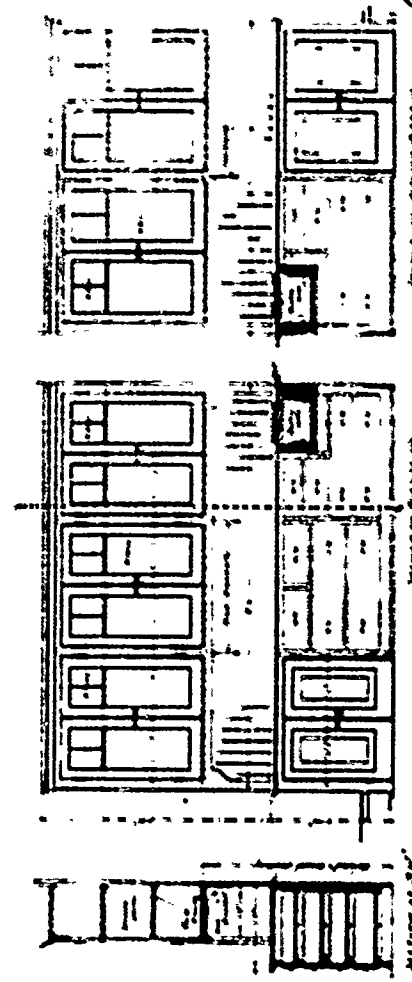
SEE ELEVATION



Window and Door in Street



Door in Street



100

CONDIC OFFICERS QRS.

ENGR. OCT. 1900. SCALE 3/8" = 1'-0"  
SHEETS SHEET NO. 7.



PLAN No: 109

PLAN TYPE: Captain's Quarters, single set  
3 stories + cellar

DATE: August 1896

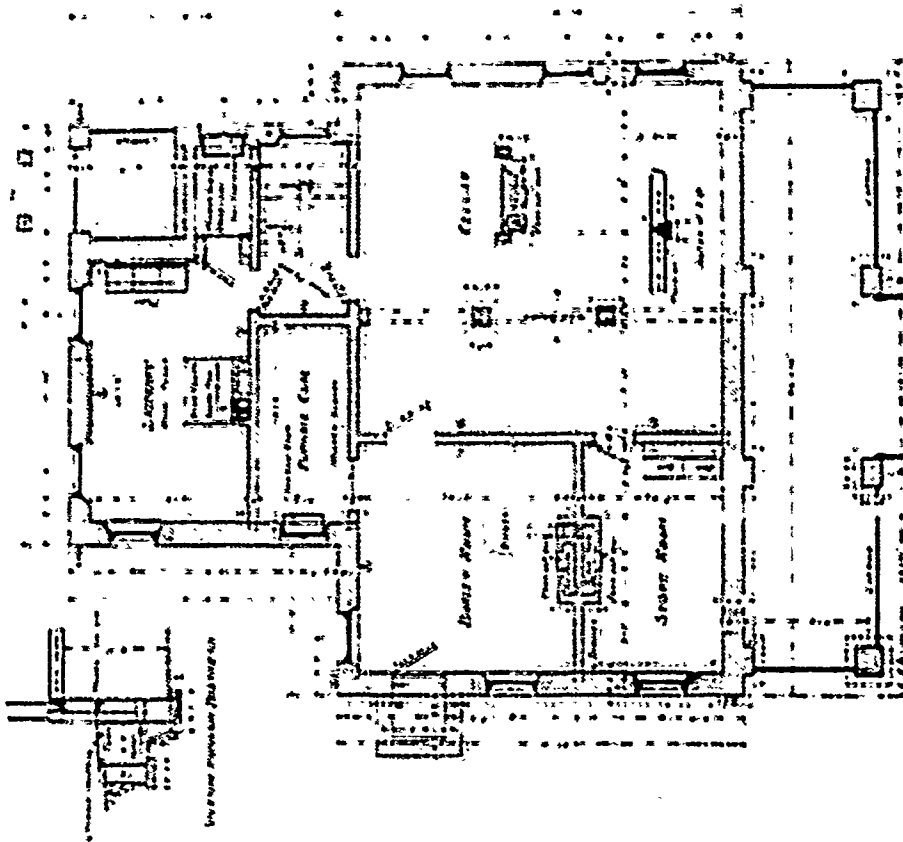
BASIC UNIT: K

KNOWN LOCATIONS: possibly Ft. Hancock, New Jersey

COMMENTS:

DRAWING SOURCE: NARS - Cartographic & Architectural Branch  
RG 77- P.I. NM-19 E. 411- #109

---

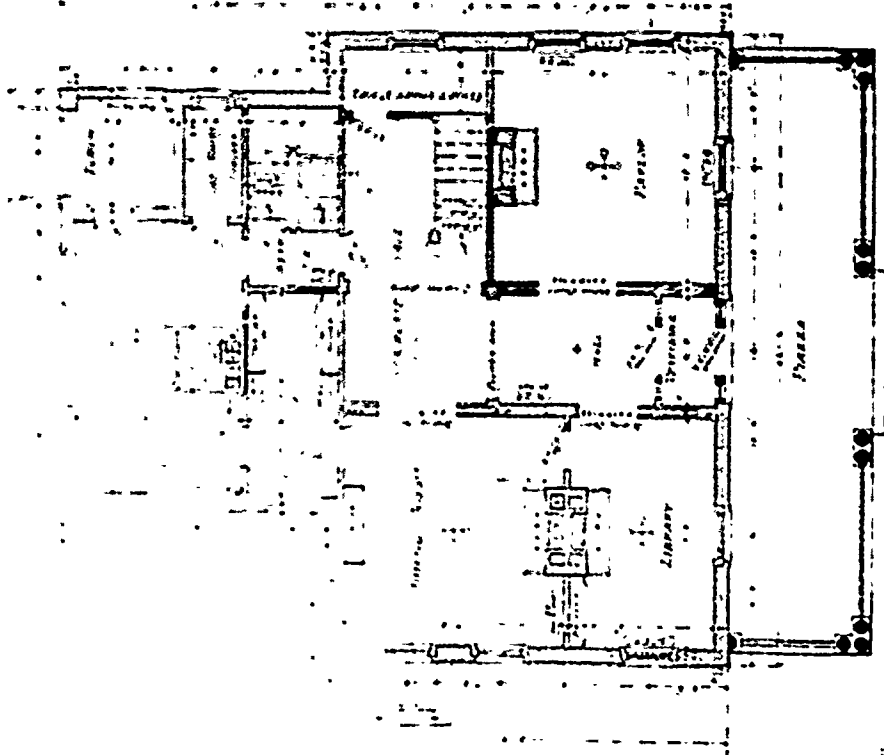


109

COMMANDING OFFICER'S QUARTERS AT

OHIO AVENUE  
SHERA-3-27-1953

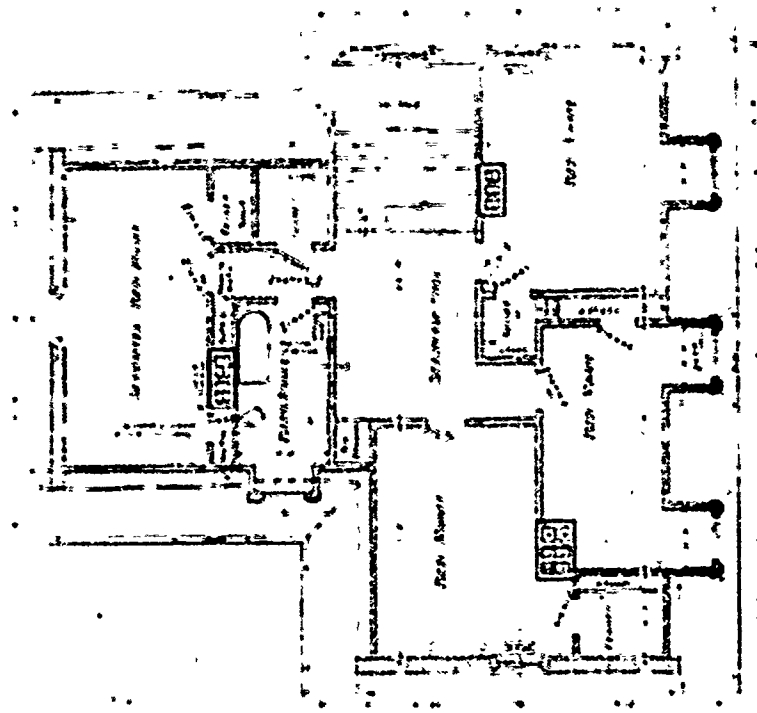
Scale 1/8" = 1'-0"  
Basement Plan



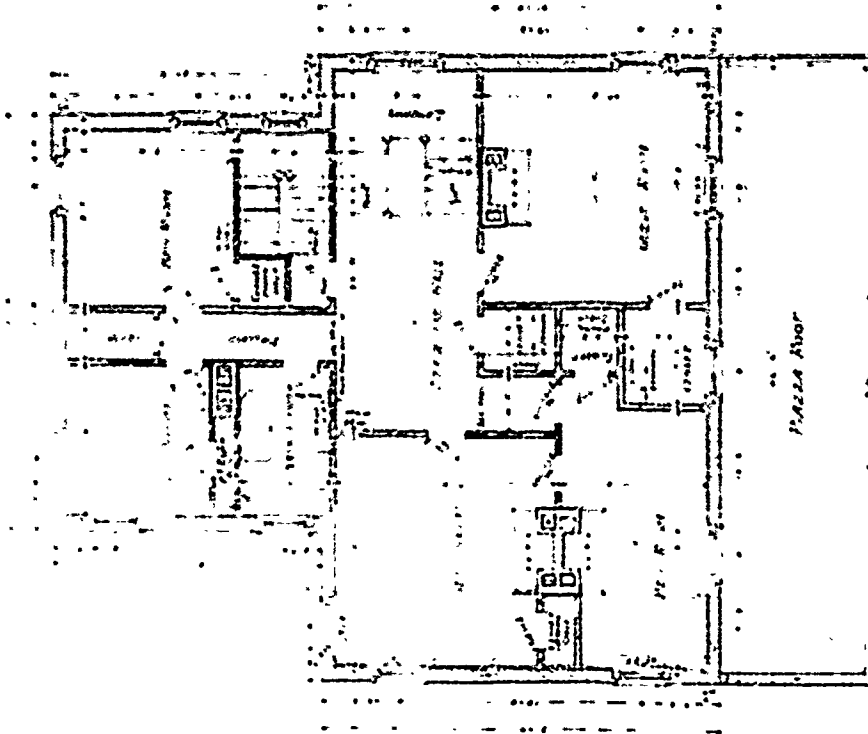
Scale 1/8" = 1'-0"  
FIRST FLOOR PLAN

Legend:

- Wall
- - - - - Partition
- Door
- Window
- Staircase
- Elevator
- Utility
- Storage
- Office
- Bed
- Bath
- Kitchen
- Dining
- Living
- Hall
- Corridor
- Staircase
- Elevator
- Utility
- Storage
- Office
- Bed
- Bath
- Kitchen
- Dining
- Living
- Hall
- Corridor



2nd Floor



2nd Floor Plan

Scale 1/8" = 1'-0"

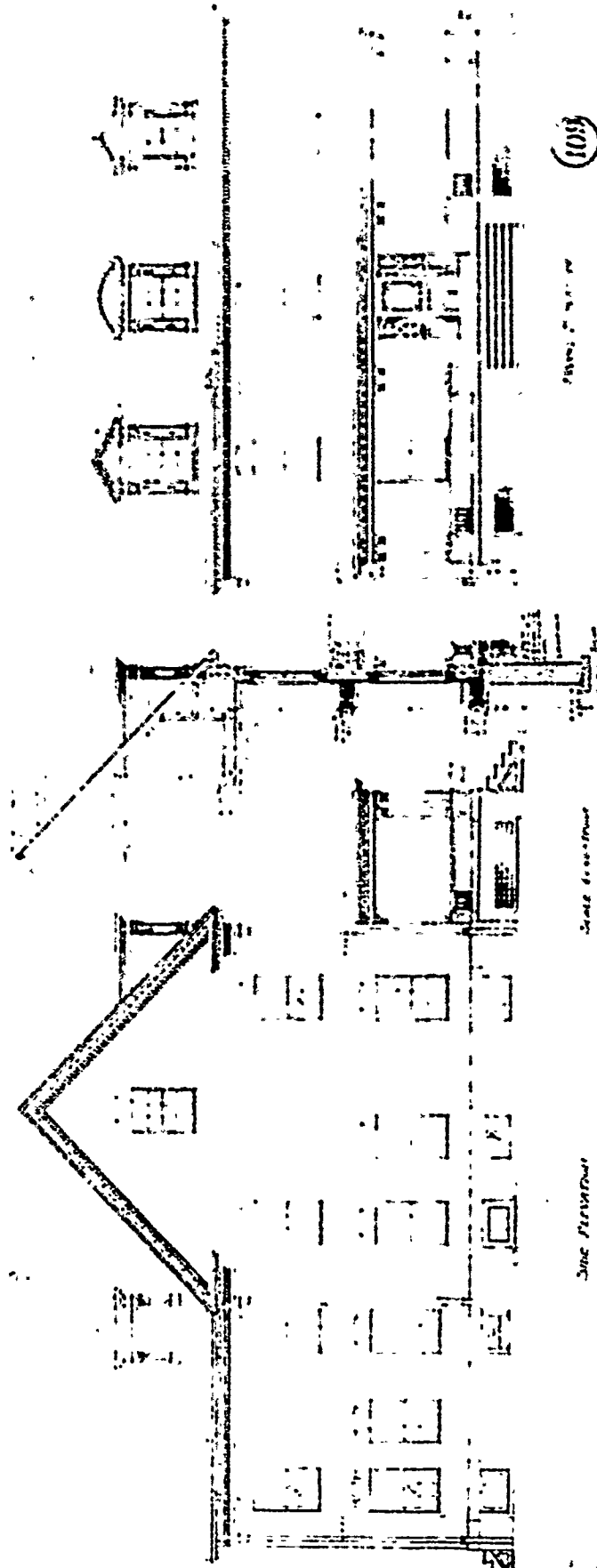
109

COMPTON OFFICERS QUARTERS

OFFICE OF THE  
SHERIFF

LEGEND

- WALL
- DOOR
- WINDOW
- STAIRS
- REST ROOM
- OFFICE
- CORRIDOR



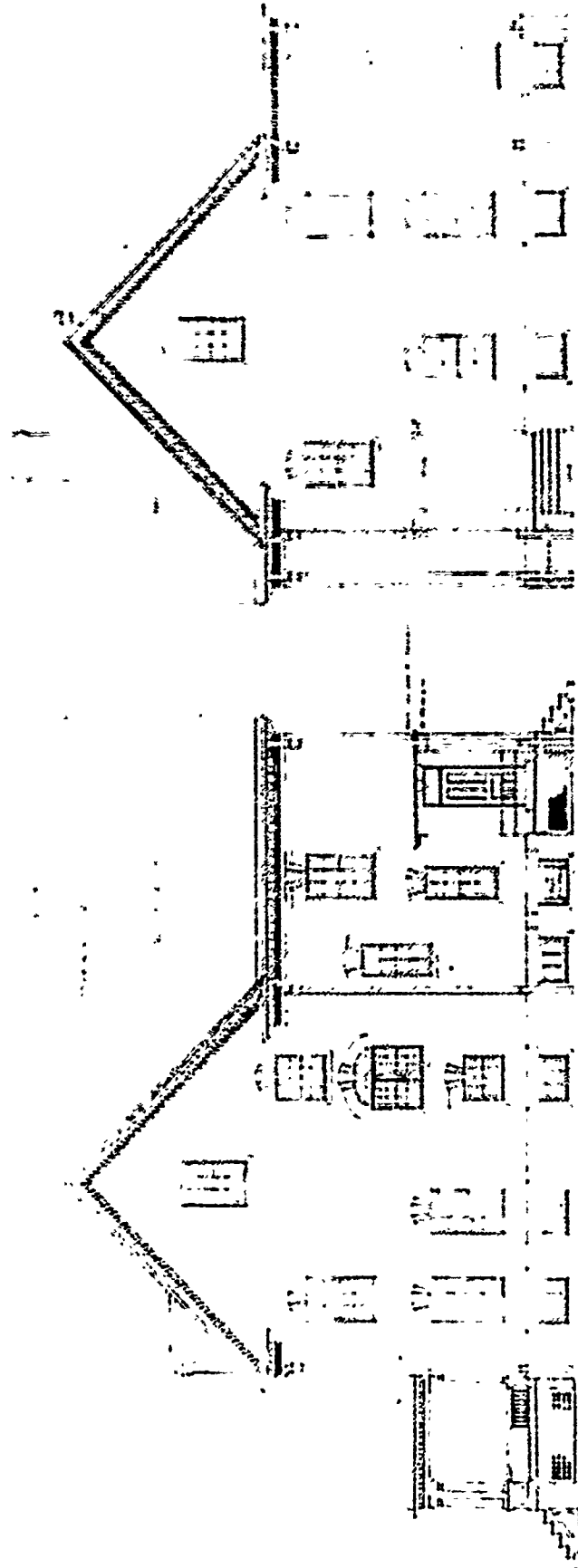
(109)

PLANS OF BARRACKS

OFFICERS' QUARTERS

0-160 - PLAN AND  
0-360 - SECTION

109



(101)

Room Elevator

Room Elevator

Room Elevator

COMMANDING OFFICERS QUARTERS

Q.M. 100 100 100  
Q.M. 100 100 100

SECOND PERIOD

---

PLAN No: 110

PLAN TYPE: Lieutenant's Quarters, single set  
3 stories + cellar  
Brick

DATE: August 1896

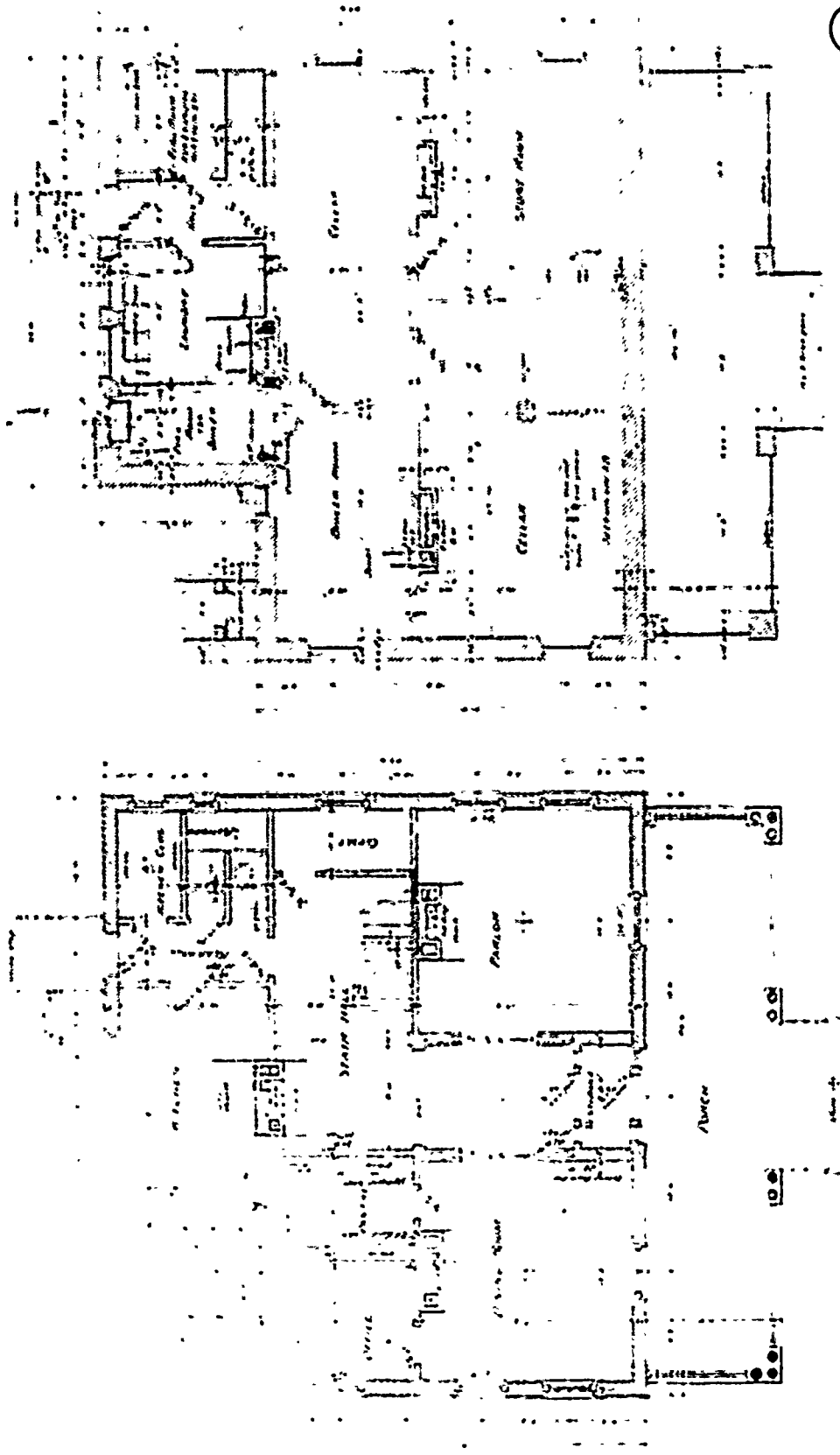
BASIC UNIT: K

KNOWN LOCATIONS: possibly Ft. Hancock, New Jersey

COMMENTS:

DRAWING SOURCE: NARS - Cartographic & Architectural Branch  
RG 77- P.I. NM-19 E. 411- #110

---

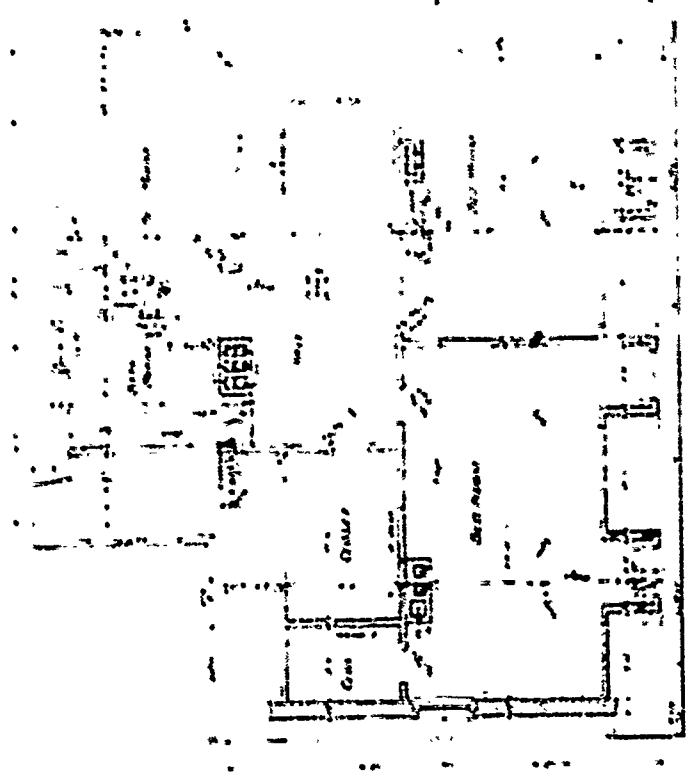


110.

CELLAR AND FOUNDATION PLAN LIEUTENANTS QUARTERS

FIRST FLOOR PLAN

8 AUG. 1906. SCALE 1/4" = 1' 0"  
SHEETS. SHEET NO. 2

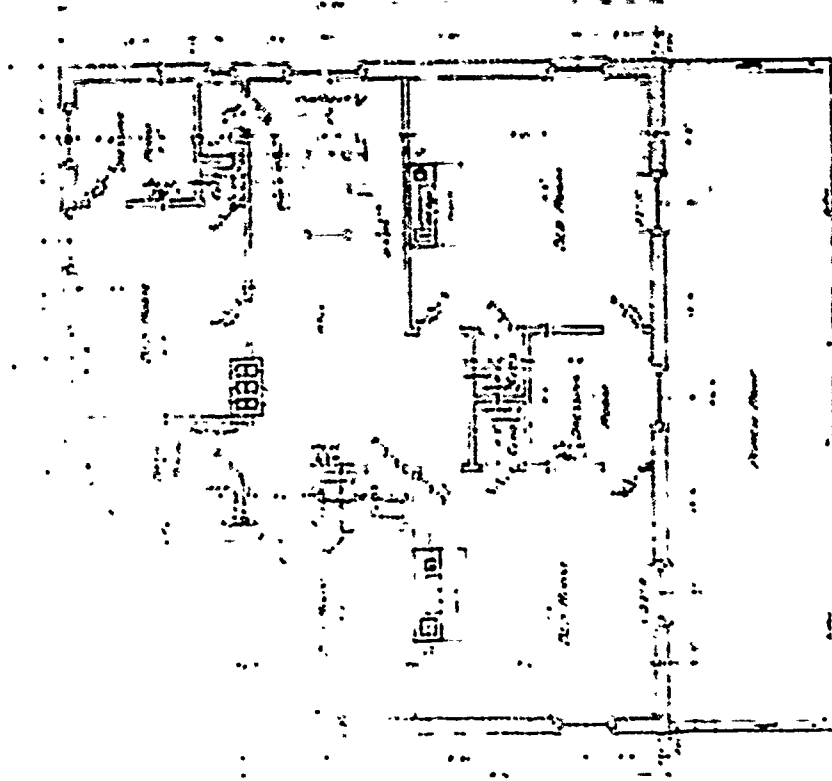


110

LIEUTENANT'S QUARTERS

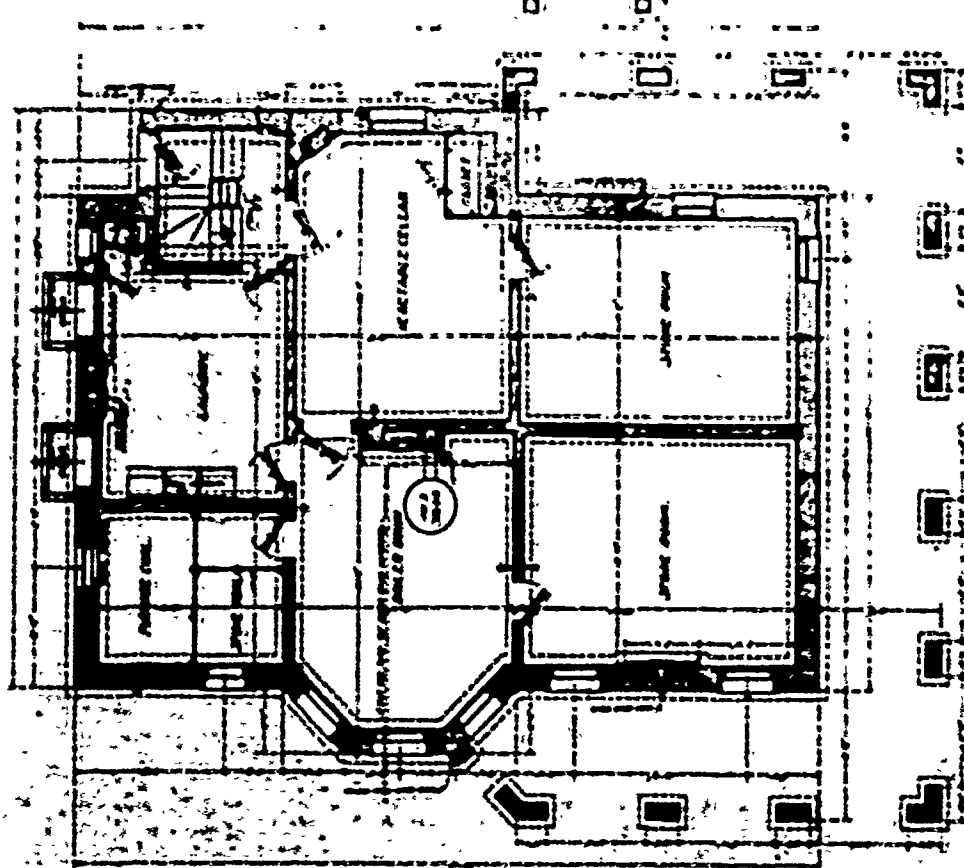
8 MED. AVC HQS. SCALE 1/4" = 1'-0"  
SHEETS. SHEET NO. 8

ARCHITECT: [illegible]

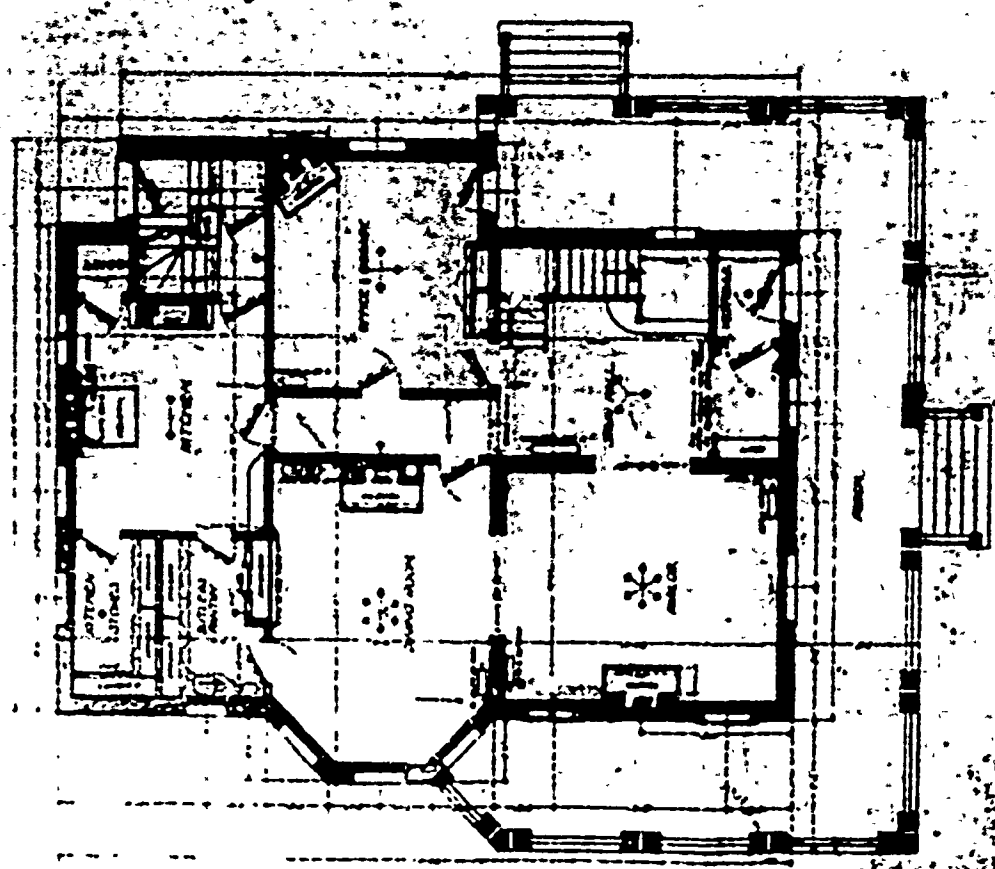


SECOND FLOOR PLAN

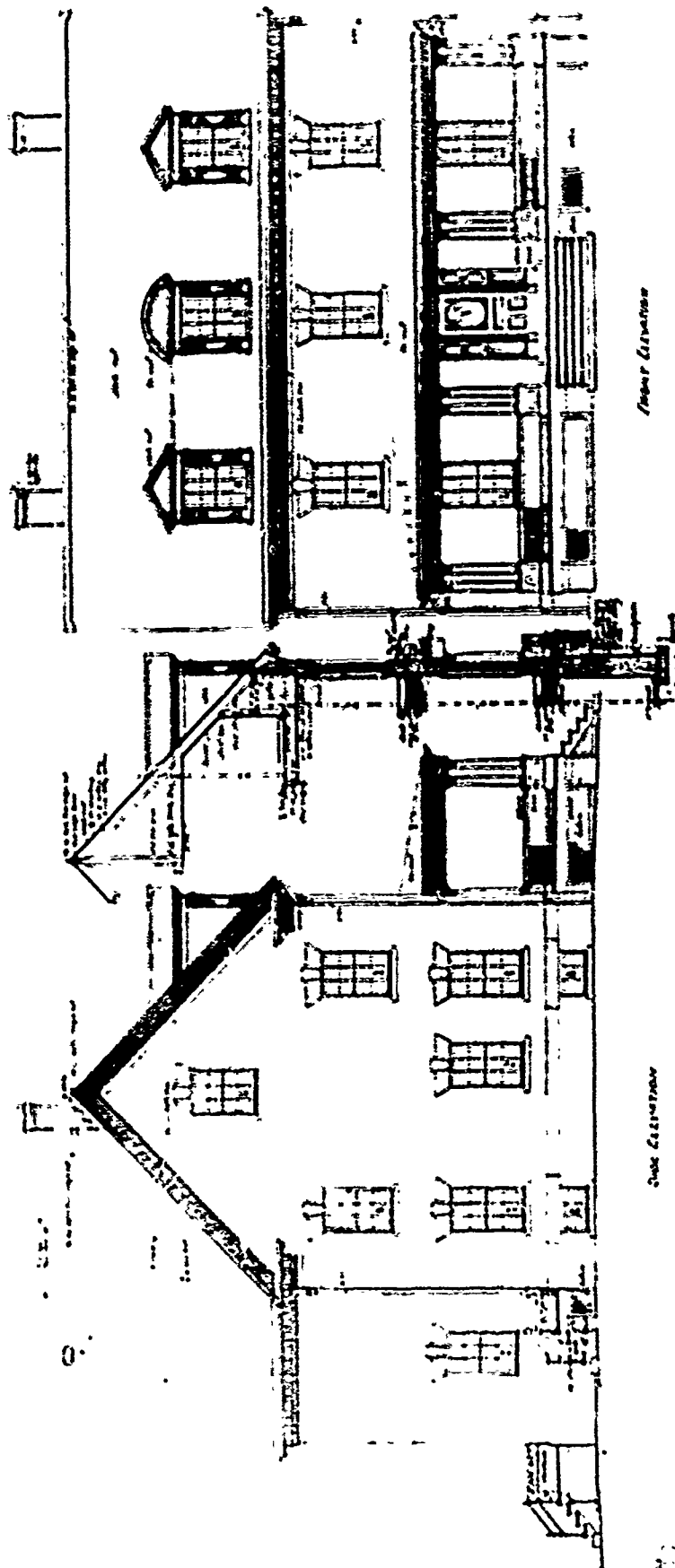




SHEETS 3 SHEETS  
 (5) CELLAR AND FOUNDATION PLAN  
 SCALE 1/8" = 1'-0"  
 COMMANDER OFFICERS QUARTERS  
 1956 SCALE 1/8" = 1'-0"



FIRST FLOOR PLAN  
 SCALE 1/8" = 1'-0"



Front Elevation

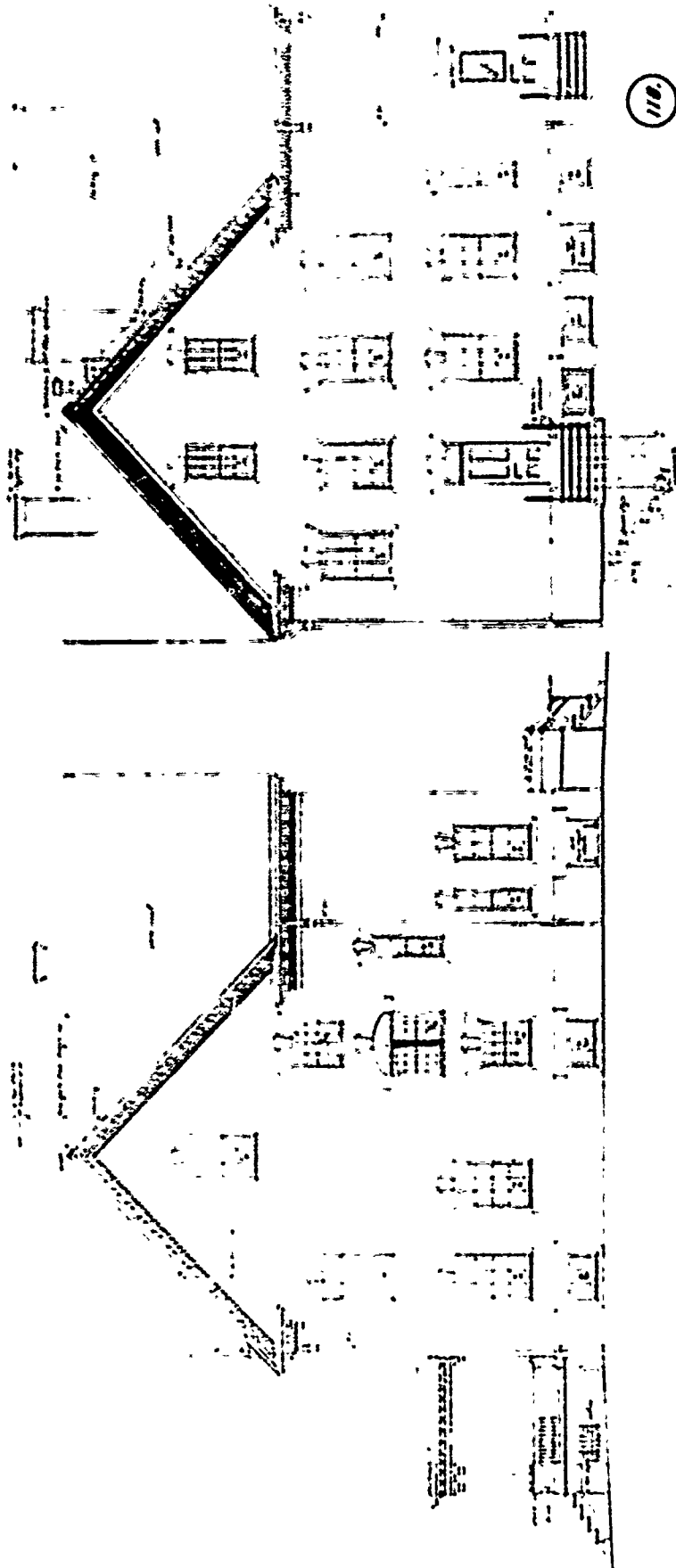
Section from Street Side

110

LIEUTENANT'S QUARTERS

BASED ON ARCH. DRAW. SCALE 1/8" = 1'-0"  
SHEET NO. 1

110



110

LIEUTENANT'S QUARTERS

8 MB8 AUG. 1908. SCALE: 1/8" SHEETS SHEET NO. 2.

SEAL CERTIFICATION

SEAL CERTIFICATION

SECOND PERIOD

---

PLAN No: 112

PLAN TYPE: Engineer's Quarters, single set  
1 story  
Frame

DATE: December 1896

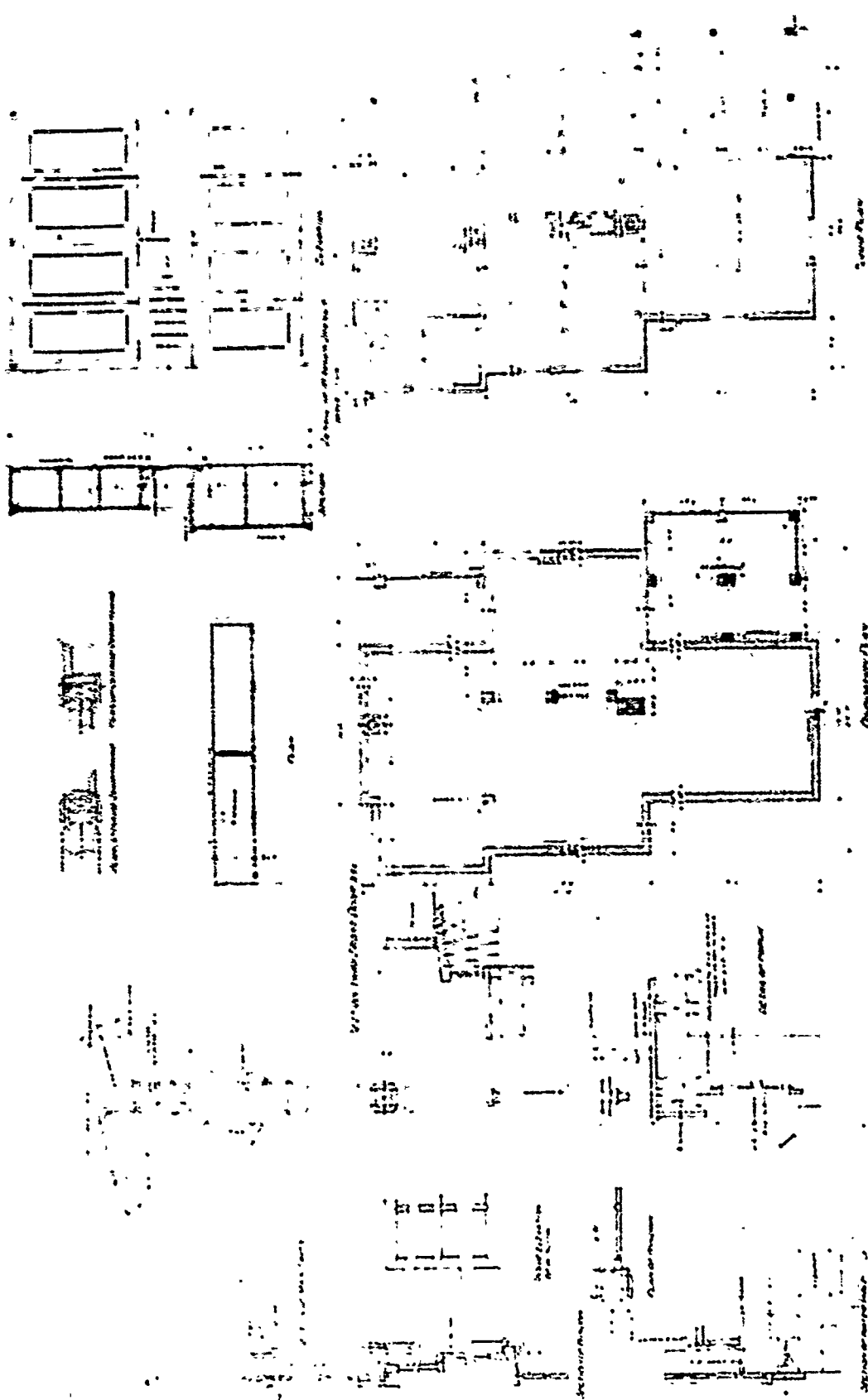
BASIC UNIT: --

KNOWN LOCATIONS: --

COMMENTS:

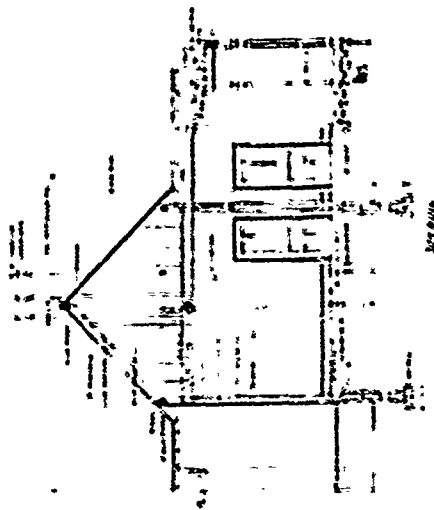
DRAWING SOURCE: NARS - Cartographic & Architectural Branch  
RG 77- P.I. NM-19 E. 411- #112

---

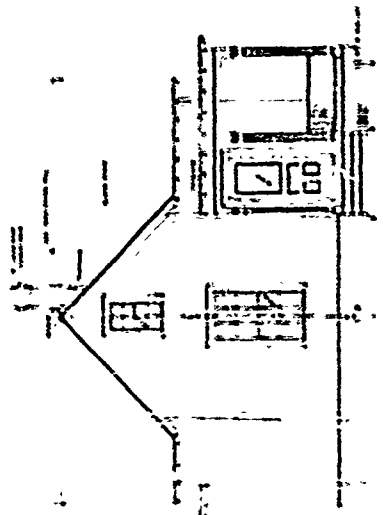


112  
 COMMISSIONER'S OFFICE  
 RECEPTION

112  
 COMMISSIONER'S OFFICE  
 RECEPTION



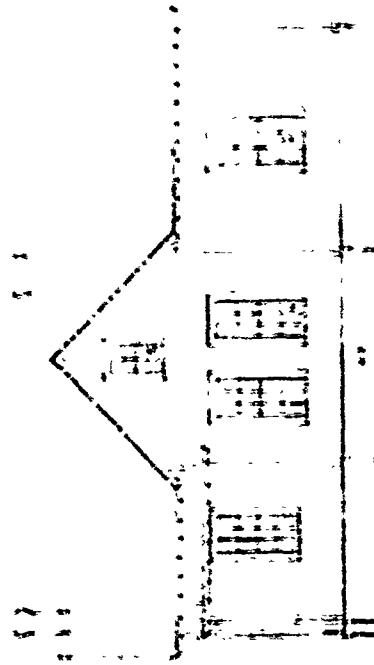
REAR ELEVATION



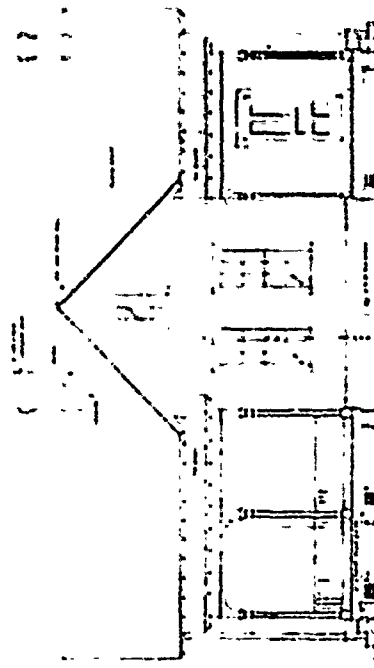
RIGHT ELEVATION



LEFT ELEVATION



WEST ELEVATION



SOUTH ELEVATION

2 SHEETS (112) SHEETS  
 CHURCH QUARTERS  
 BRADLEY, BRADLEY & COMPANY

PLAN No: 115

PLAN TYPE: Officers' Quarters, double set  
2 stories + basement  
Brick and wood

DATE: April 1897

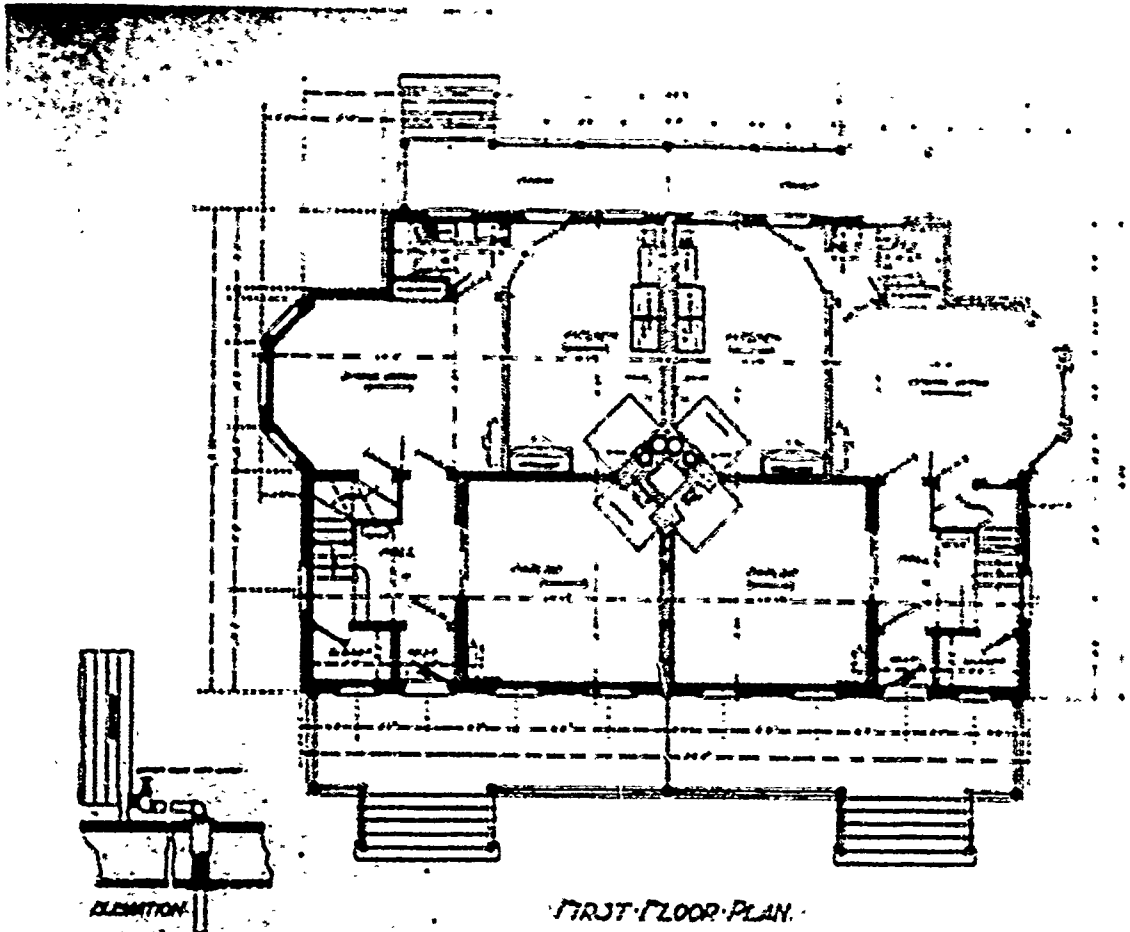
BASIC UNIT: R

KNOWN LOCATIONS: Ft. Omaha, Nebraska  
Ft. Leavenworth, Kansas  
Jefferson Barracks, Missouri  
Ft. Porter, New York  
Ft. Brady, Michigan  
Ft. Ethan Allen, Vermont

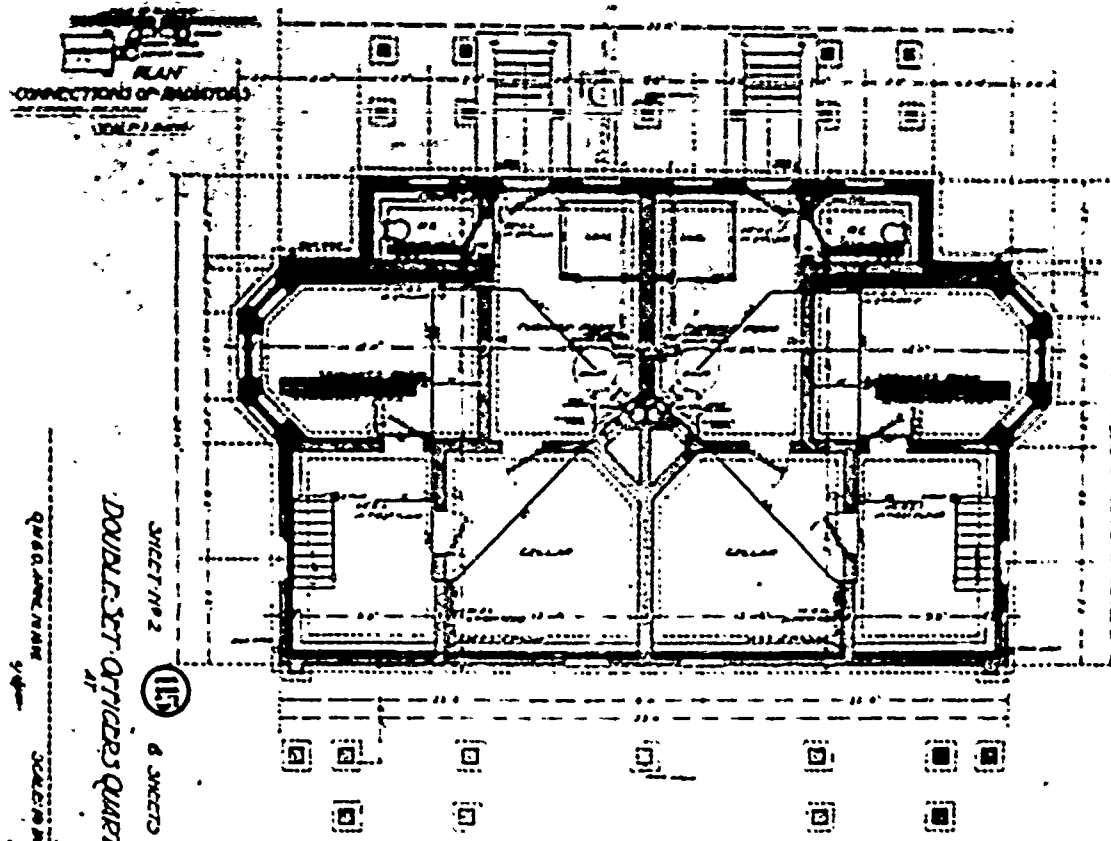
COMMENTS: Modified January 1898.

DRAWING SOURCE: NARS - Cartographic & Architectural Branch  
RG 77- P.I. NM-19 E. 411- #115


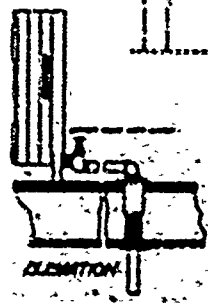
---



FIRST FLOOR PLAN

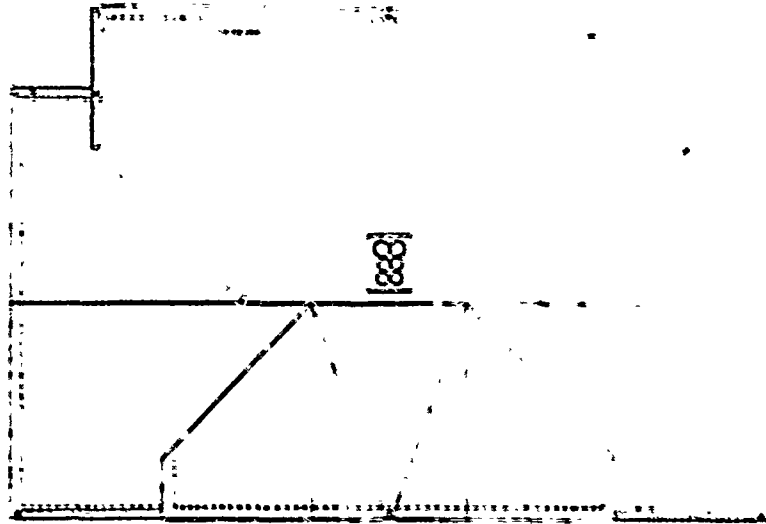


FOUNDATION PLAN

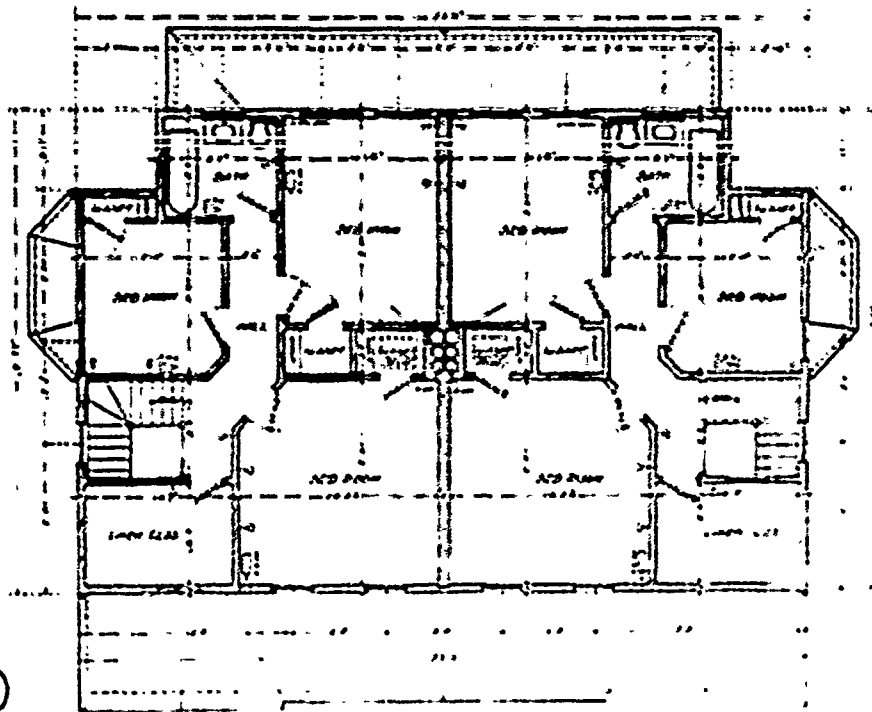


DOUBLET OFFICERS QUARTERS  
 SHEET NO. 2  
 115  
 8 SHEETS  
 QUARTERS ROOM  
 SCALE: AS SHOWN





ROOF PLAN



FLOOR PLAN

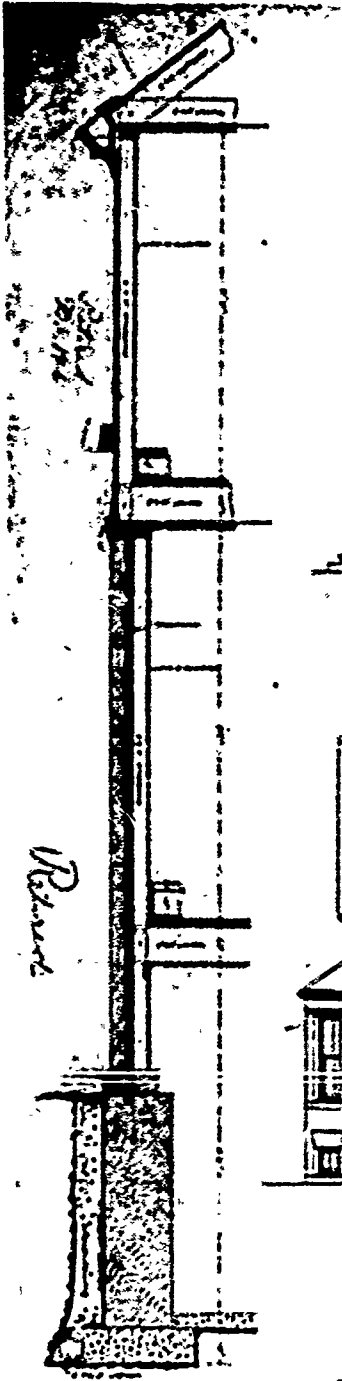
SHEET NO. 3

115

6 SHEETS

ROUND SET OFFICERS QUARTERS

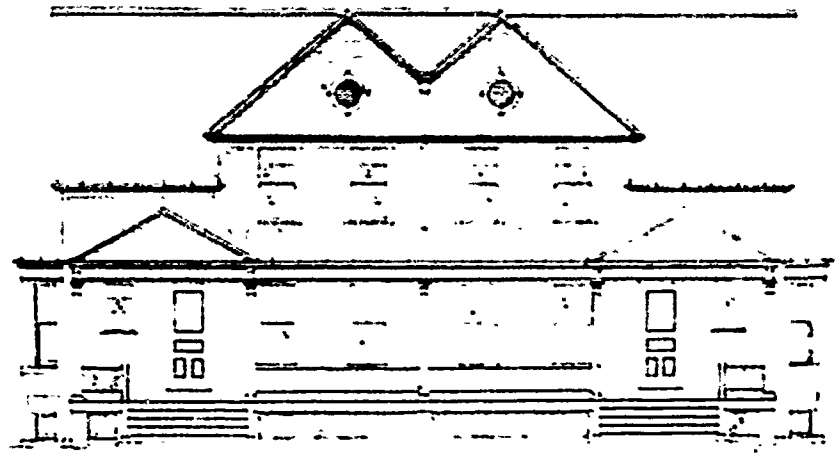
QUARTERS ROOMS  
SCALE 1/8" = 1'-0"



REAR ELEVATION



FRONT ELEVATION



SIDE ELEVATION

DOUBLE SET OF TIERS QUARTERS

SHEET NO. 1



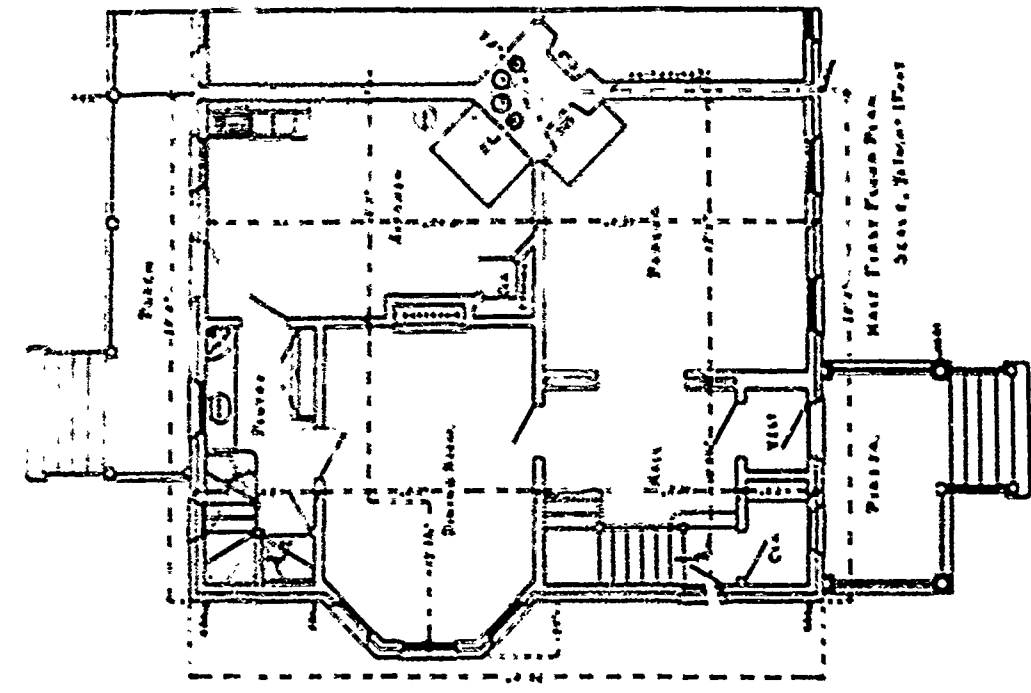
6 SHEETS

2 1/2" x 1 1/2"

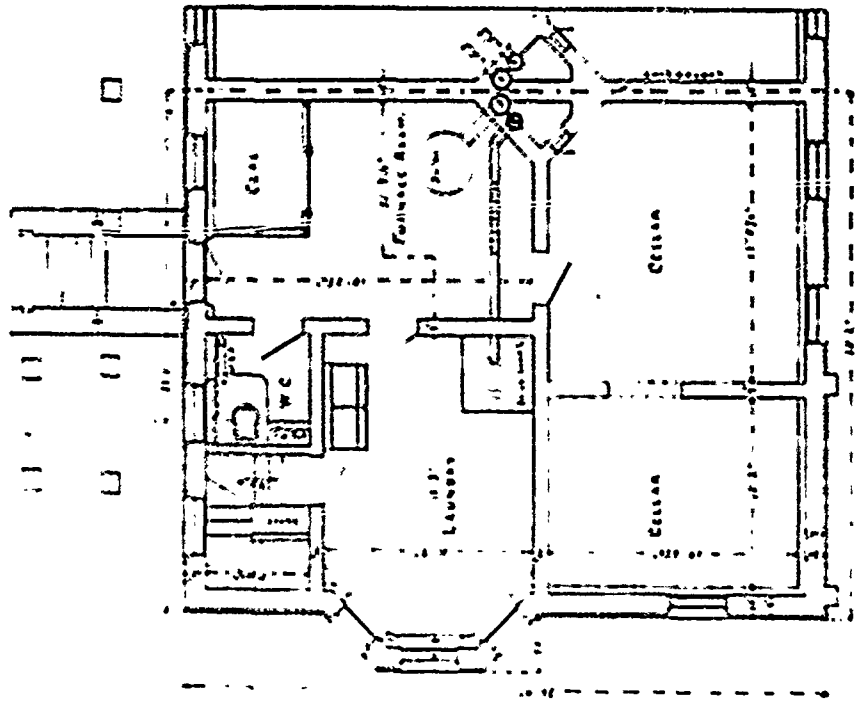
QUARTERS 1907

SAC. ARCH.

111



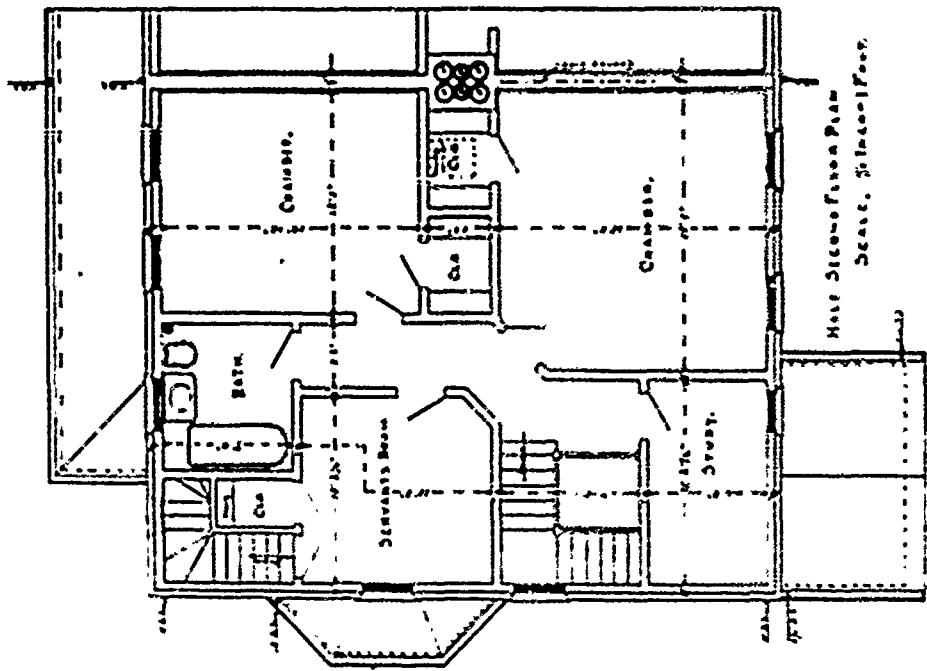
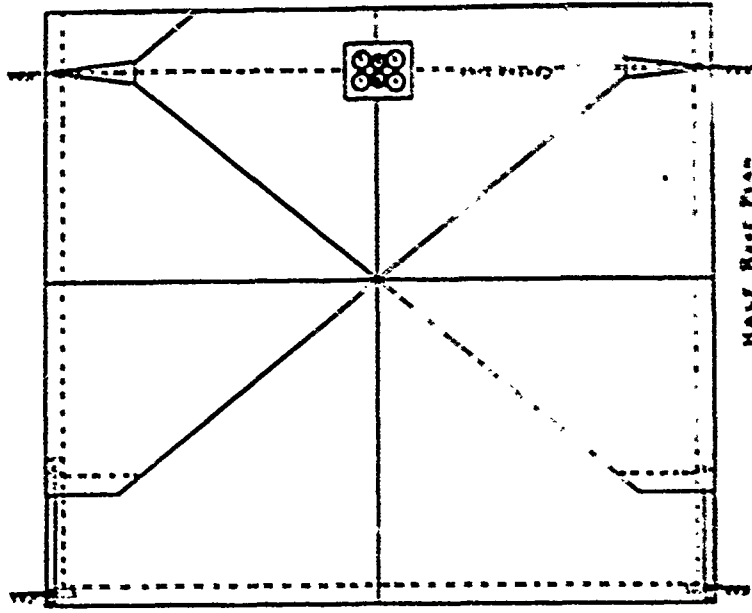
HALF FIRST FLOOR PLAN  
Scale: 1/4" = 1'-0"



HALF CELLAR PLAN



11





FRONT ELEVATION  
SEASIDE, OTHER PART

SECTION FOR MODIFICATION OF PLAN No 115, Q M G 3  
PREPARED UNDER THE DIRECTION OF  
CAPTAIN JOE HOWARD, A Q M, U S ARMY  
JAN 1930

111

PLAN No: 115-A

PLAN TYPE: Officers' Quarters, double set  
2 stories + basement  
Brick

DATE: March 1899

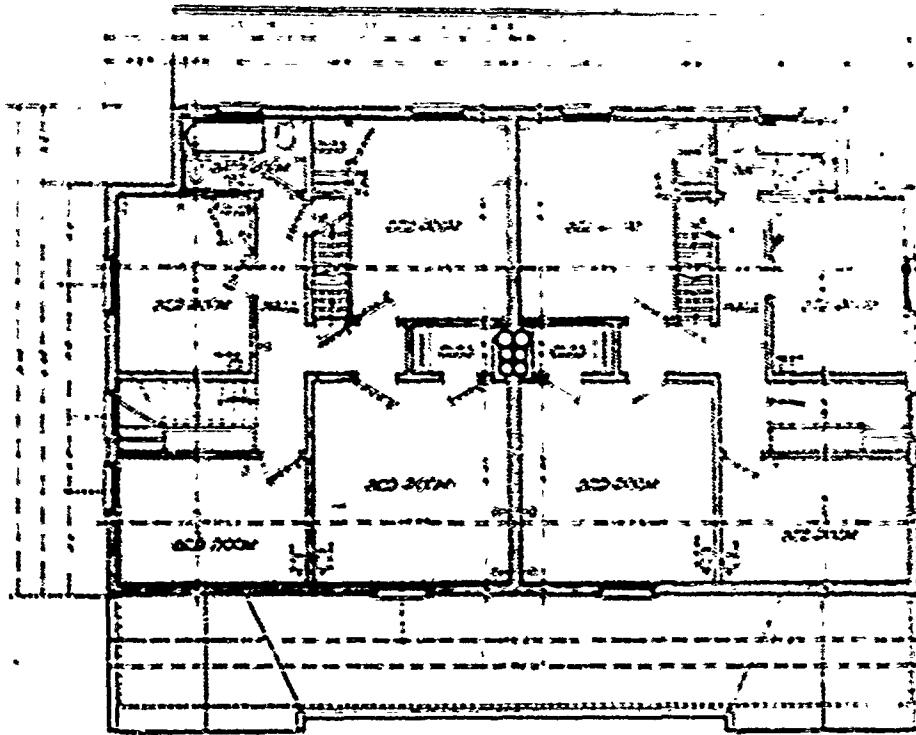
BASIC UNIT: K

KNOWN LOCATIONS: --

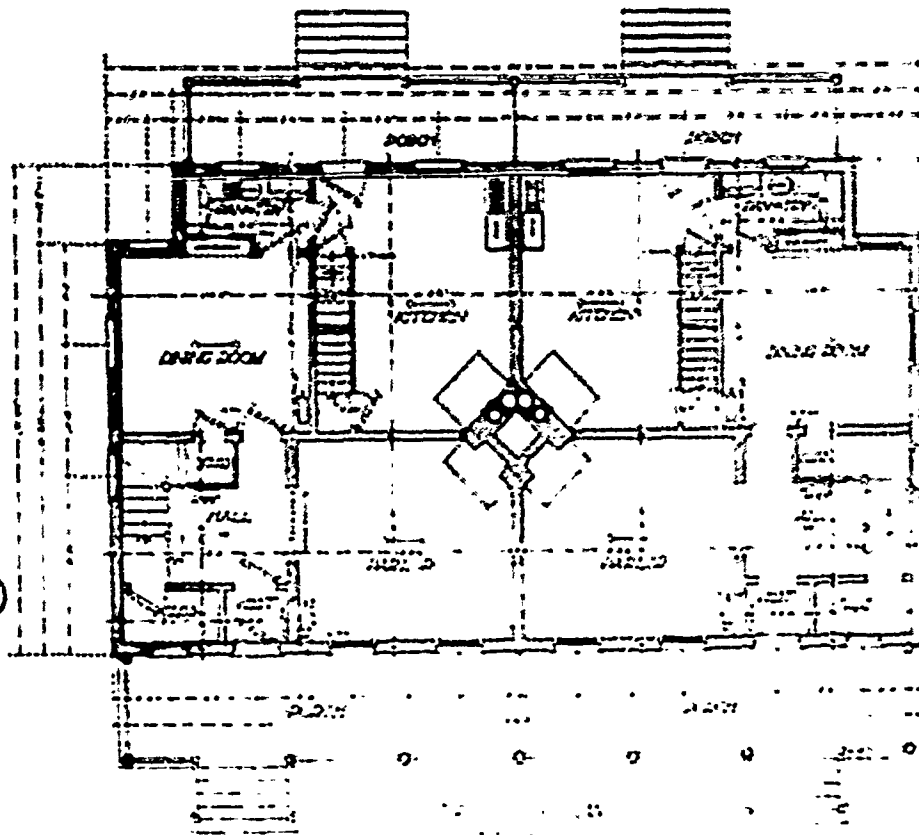
COMMENTS:

DRAWING SOURCE: NARS - Cartographic & Architectural Branch  
RG 77- P.I. NH-19 E. 411- #115-A

---



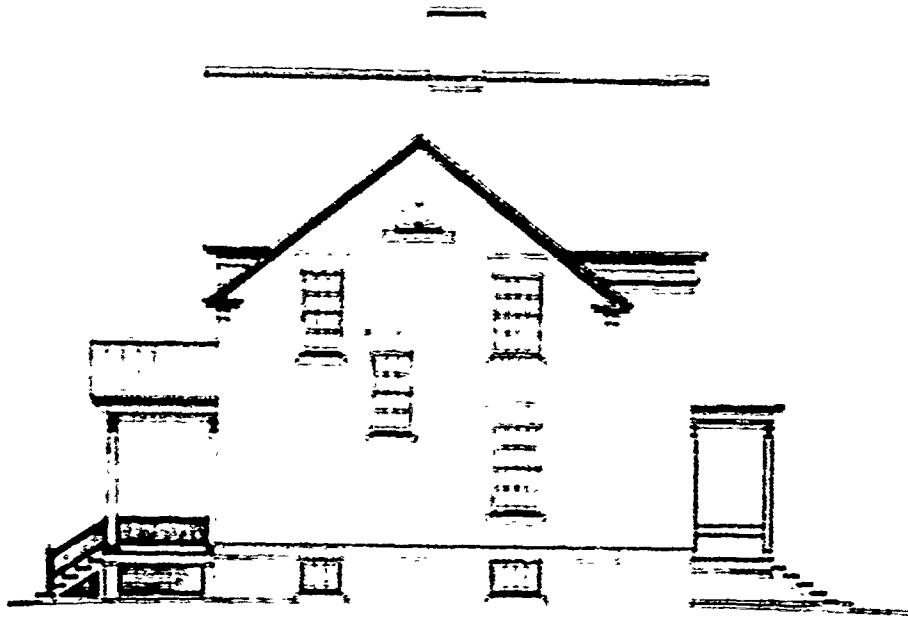
SECOND FLOOR PLAN  
SCALE 1/8" = 1'-0"



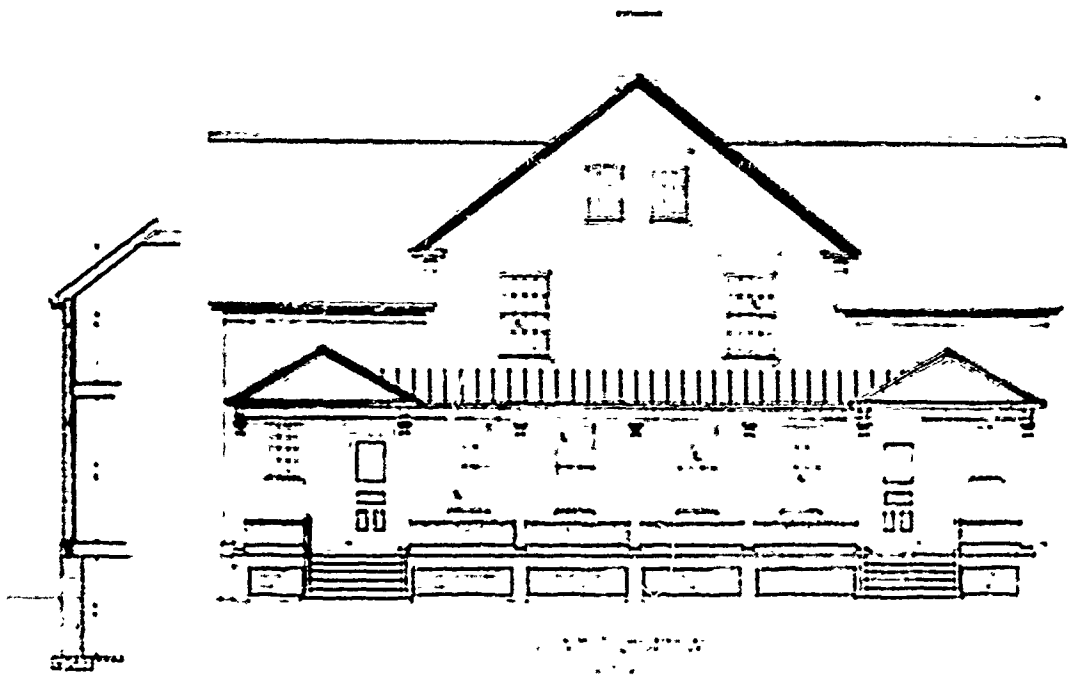
5 SHEETS  
DOUBLE SET OFFICERS QUARTERS

DATE: 11-1-55  
DRAWN BY: [Signature]

115A



FRONT ELEVATION  
SCALE 1/8" = 1'-0"



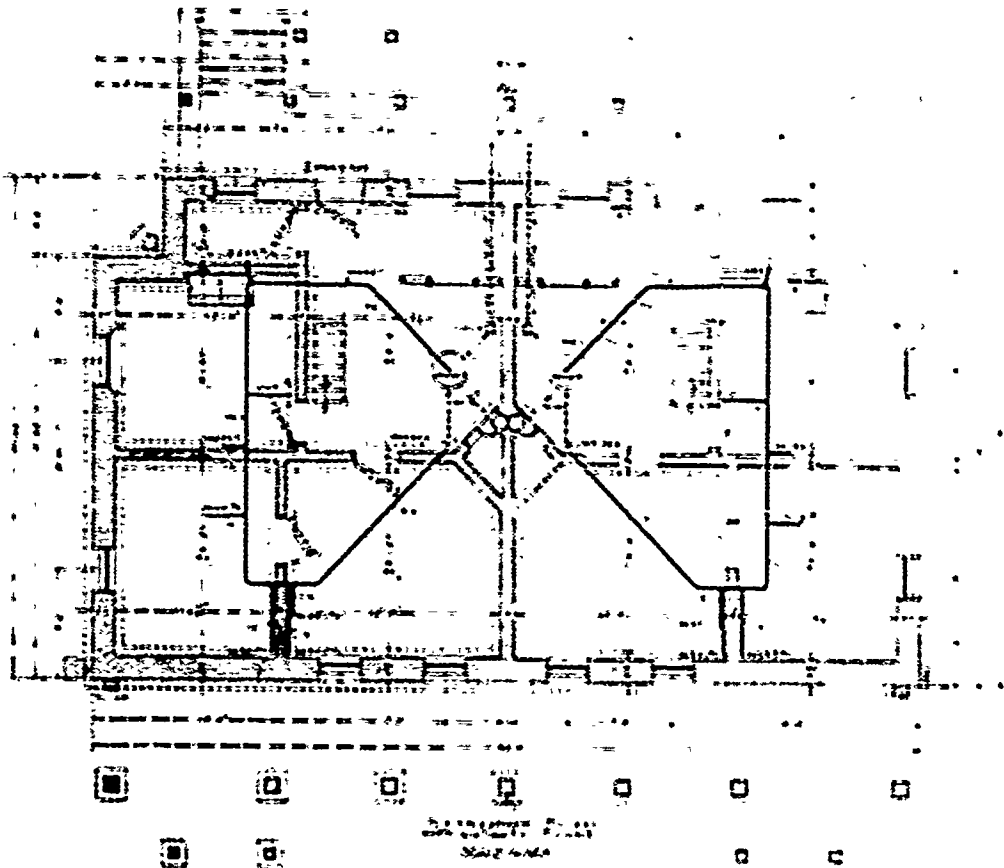
SIDE ELEVATION  
SCALE 1/8" = 1'-0"

SHEET #1  
DOUBLE SET DRAWING

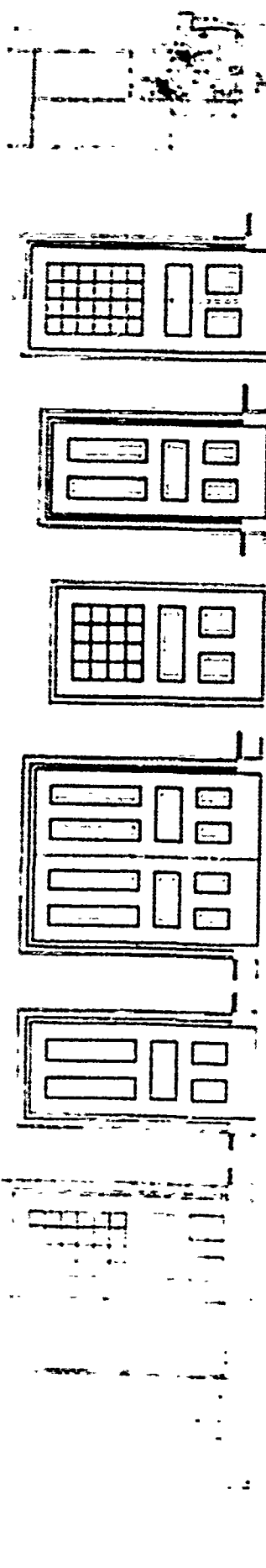


QUANTITY 10

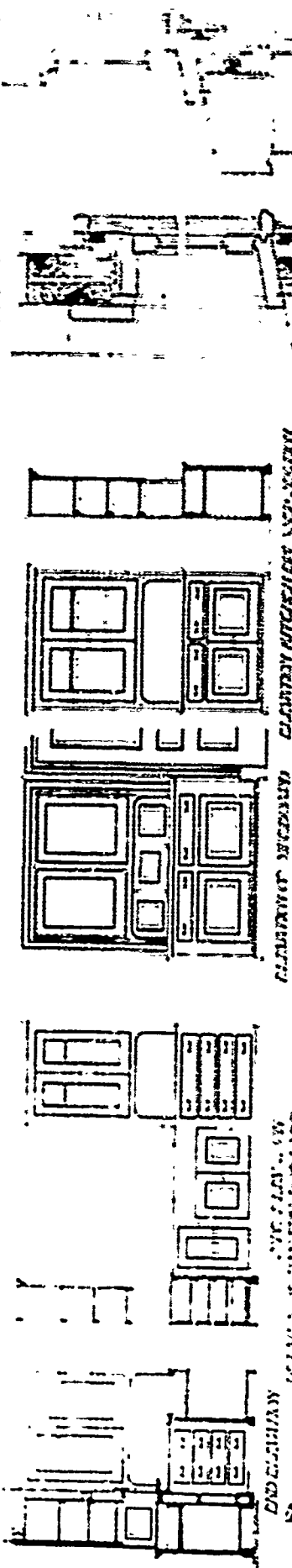




STREET NO. 2  
 DOUBLE SET OFFICERS QUARTERS  
 5. STREET NO. 3  
 115-A




DOOR PANELS  
 DOOR PANELS  
 DOOR PANELS  
 DOOR PANELS  
 DOOR PANELS



WINDOW PANELS  
 WINDOW PANELS  
 WINDOW PANELS  
 WINDOW PANELS  
 WINDOW PANELS



WINDOW MECHANISMS  
 WINDOW MECHANISMS  
 WINDOW MECHANISMS  
 WINDOW MECHANISMS  
 WINDOW MECHANISMS



WINDOW MECHANISMS  
 WINDOW MECHANISMS  
 WINDOW MECHANISMS  
 WINDOW MECHANISMS  
 WINDOW MECHANISMS

PLAN No: 119

PLAN TYPE: Commanding Officer's Quarters  
3 stories + basement  
Frame

DATE: February 1898

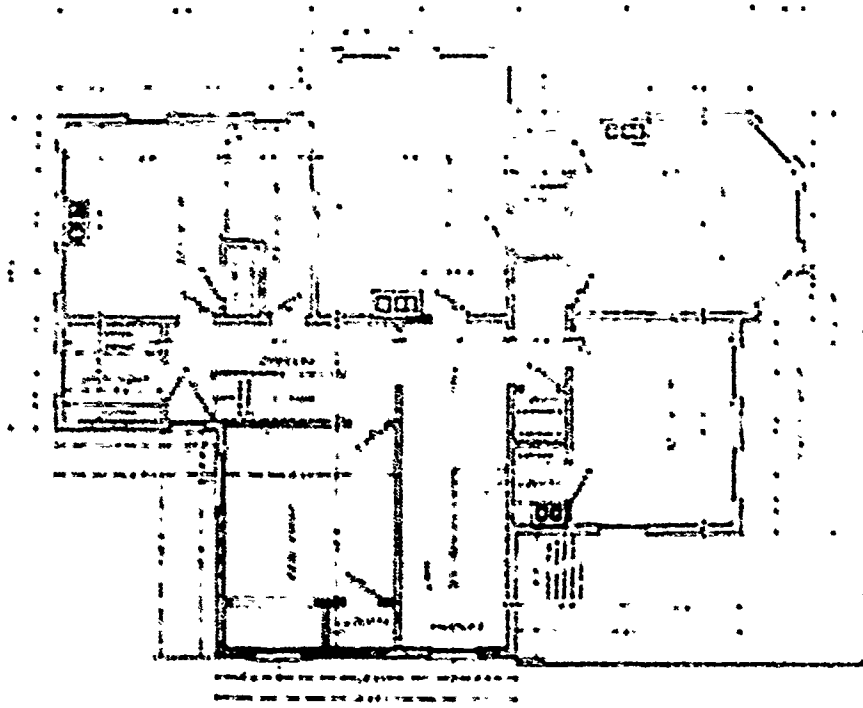
BASIC UNIT: --

KNOWN LOCATIONS: --

COMMENTS:

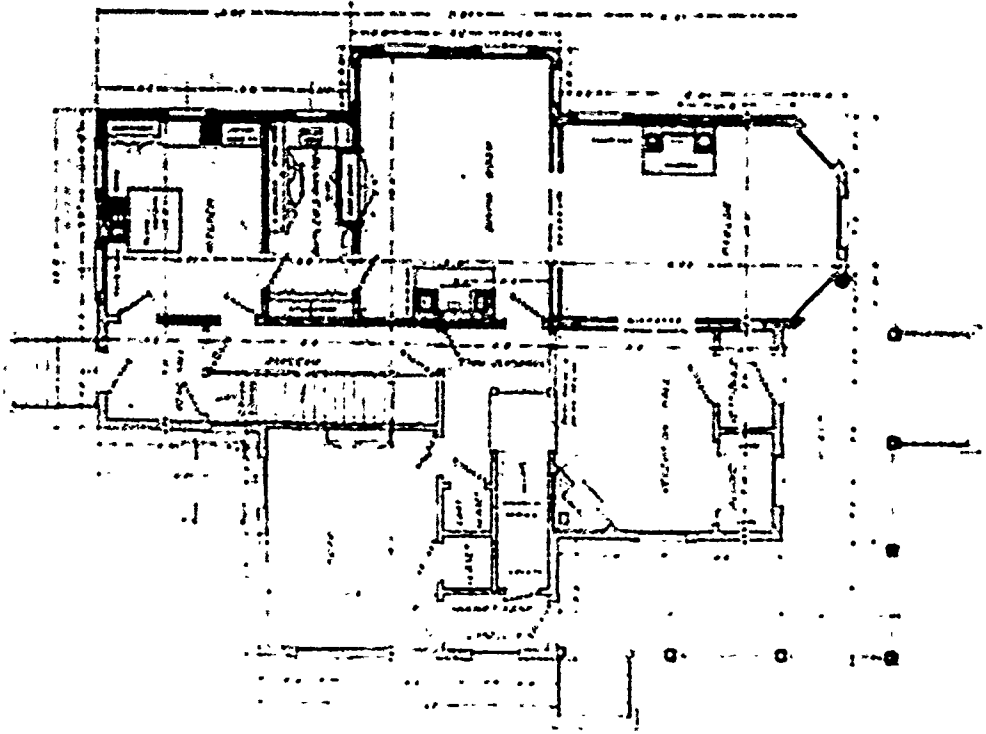
DRAWING SOURCE: NARS - Cartographic & Architectural Branch  
RG 77- P.I. NM-19 E. 411- #119

---



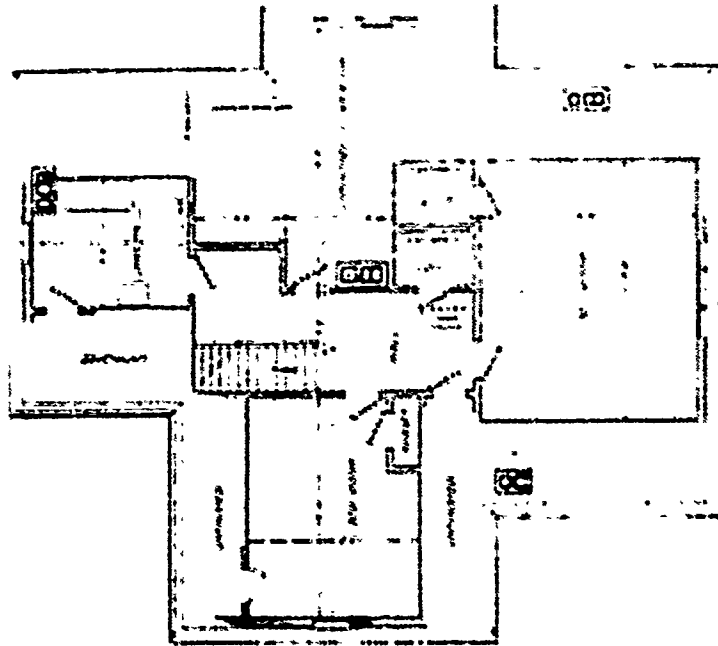
SECOND FLOOR PLAN

(11) *W. H. W. J.*  
 CONSULTING ARCHITECTS



FIRST FLOOR PLAN

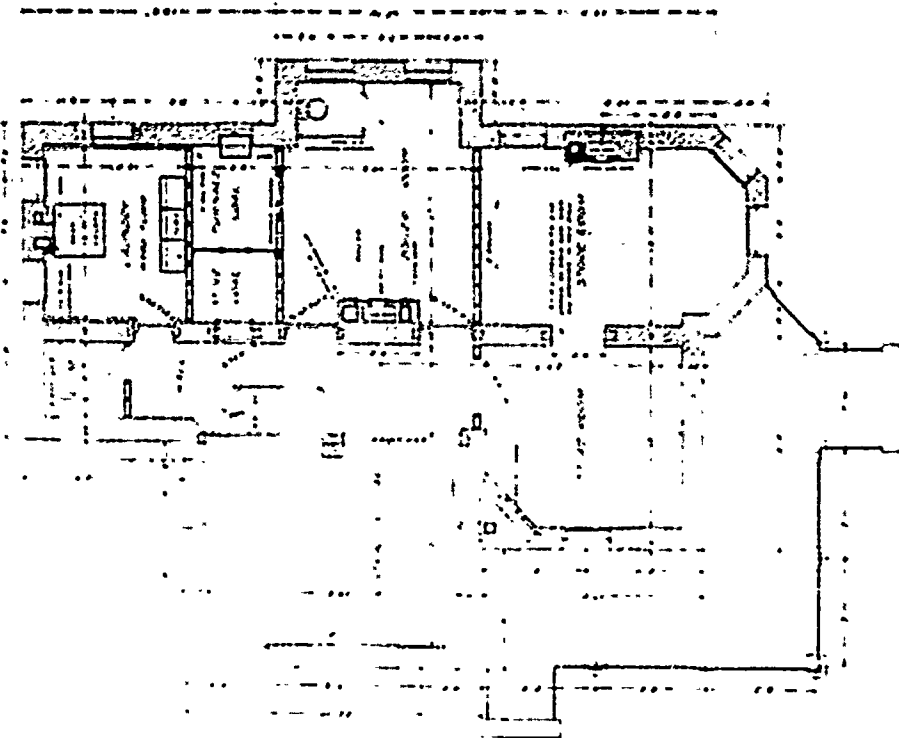
SCALE 1/8" = 1'-0"



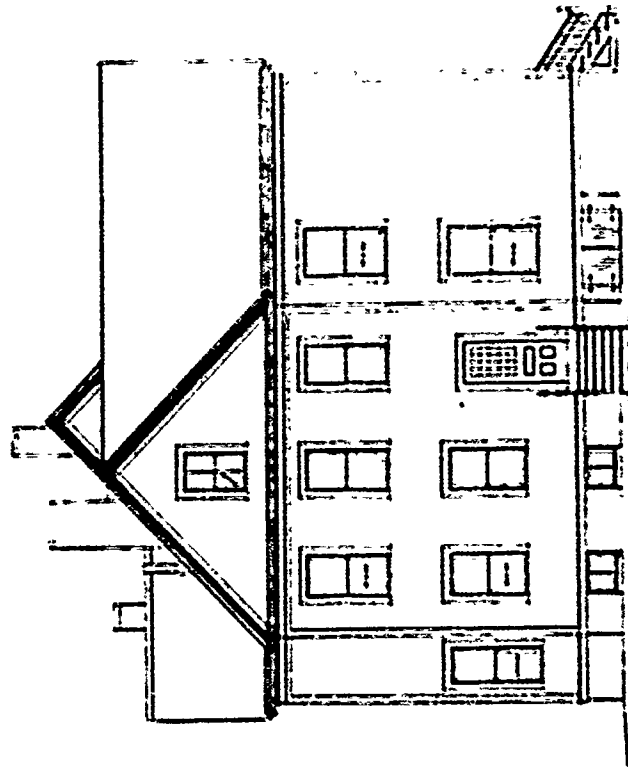
ATTIC PLAN  
SCALE 1/8" = 1'-0"

CHICKEN & TURKEY QUARTERS

SCALE 1/8" = 1'-0"



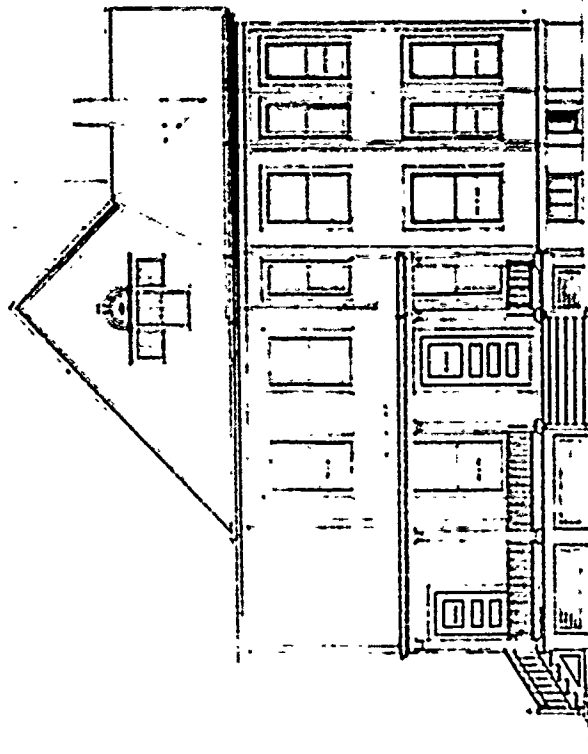
BASEMENT PLAN  
SCALE 1/8" = 1'-0"



REAR ELEVATION  
SCALE 1/8" = 1'-0"

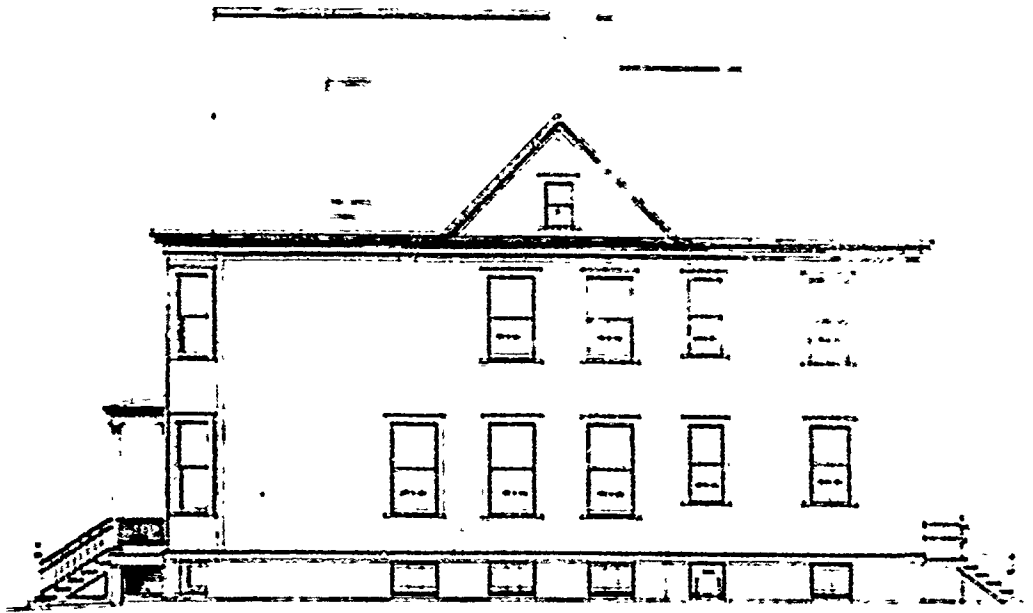
1 3/4" x 1 1/4" 1/4" x 1/4" 1/4" x 1/4"  
**(M)** 1/4" x 1/4"  
 COMMANDING OFFICERS QUARTERS

Q400 1/4" x 1/4" 1/4" x 1/4"



FRONT ELEVATION  
SCALE 1/8" = 1'-0"

1/4" x 1/4"

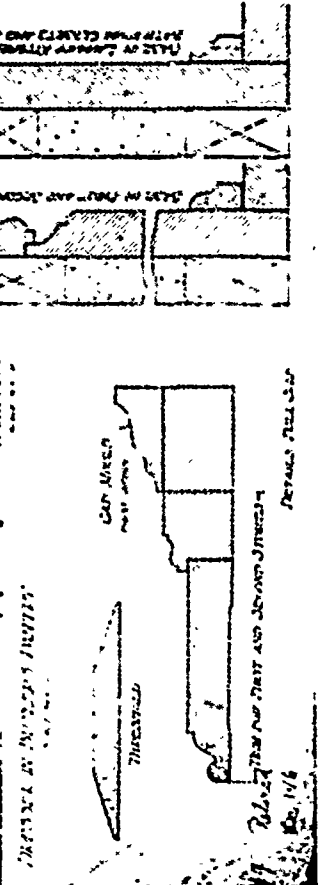
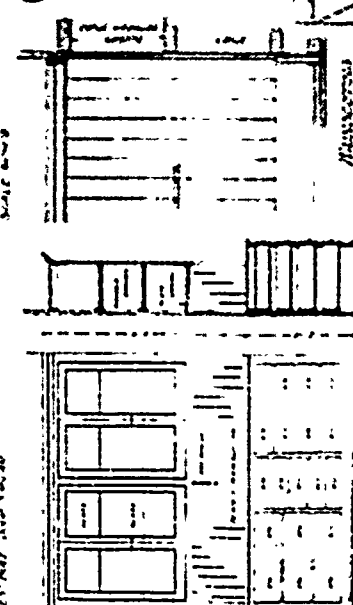
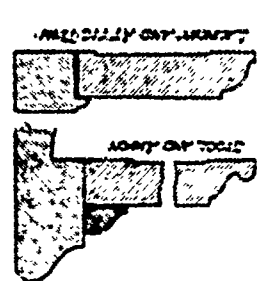

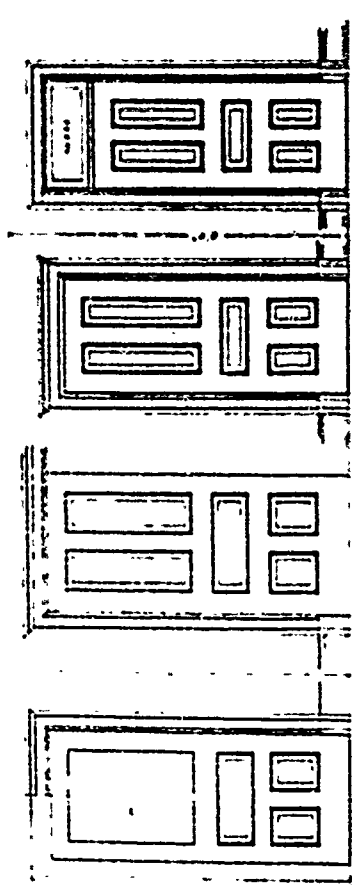
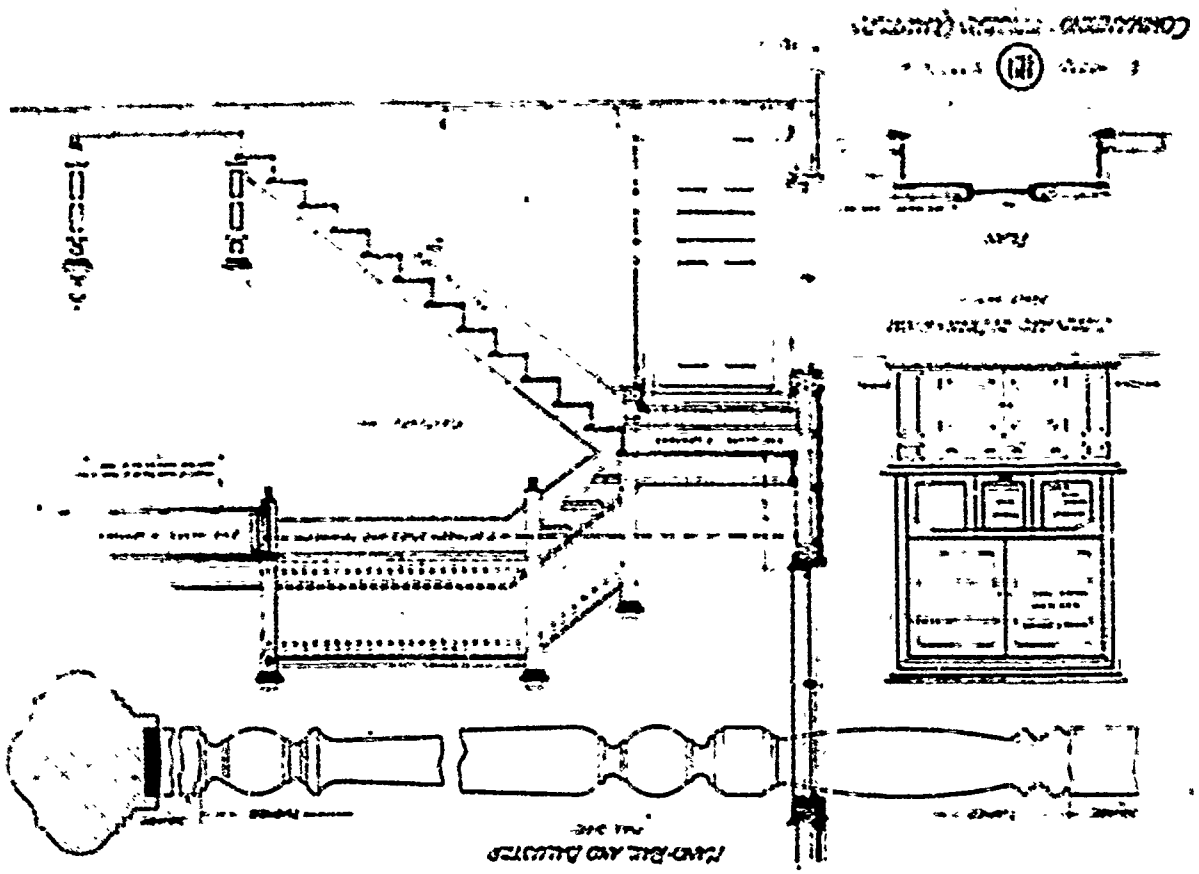


SIDE ELEVATION  
SCALE 1/8" = 1'-0"



SIDE ELEVATION  
SCALE 1/8" = 1'-0"

6 SHEETS  
 (11) WINDOWS  
 COMMANDING OFFICERS' QUARTERS  
 8' 0" x 12' 0" x 10' 0"  
 201 1/2



CONSTRUCTION (17)

DETAILS FOR THE



PLAN No: 120

PLAN TYPE: Officers' Quarters, double set  
2 stories + basement  
Brick and wood

DATE: February 1898

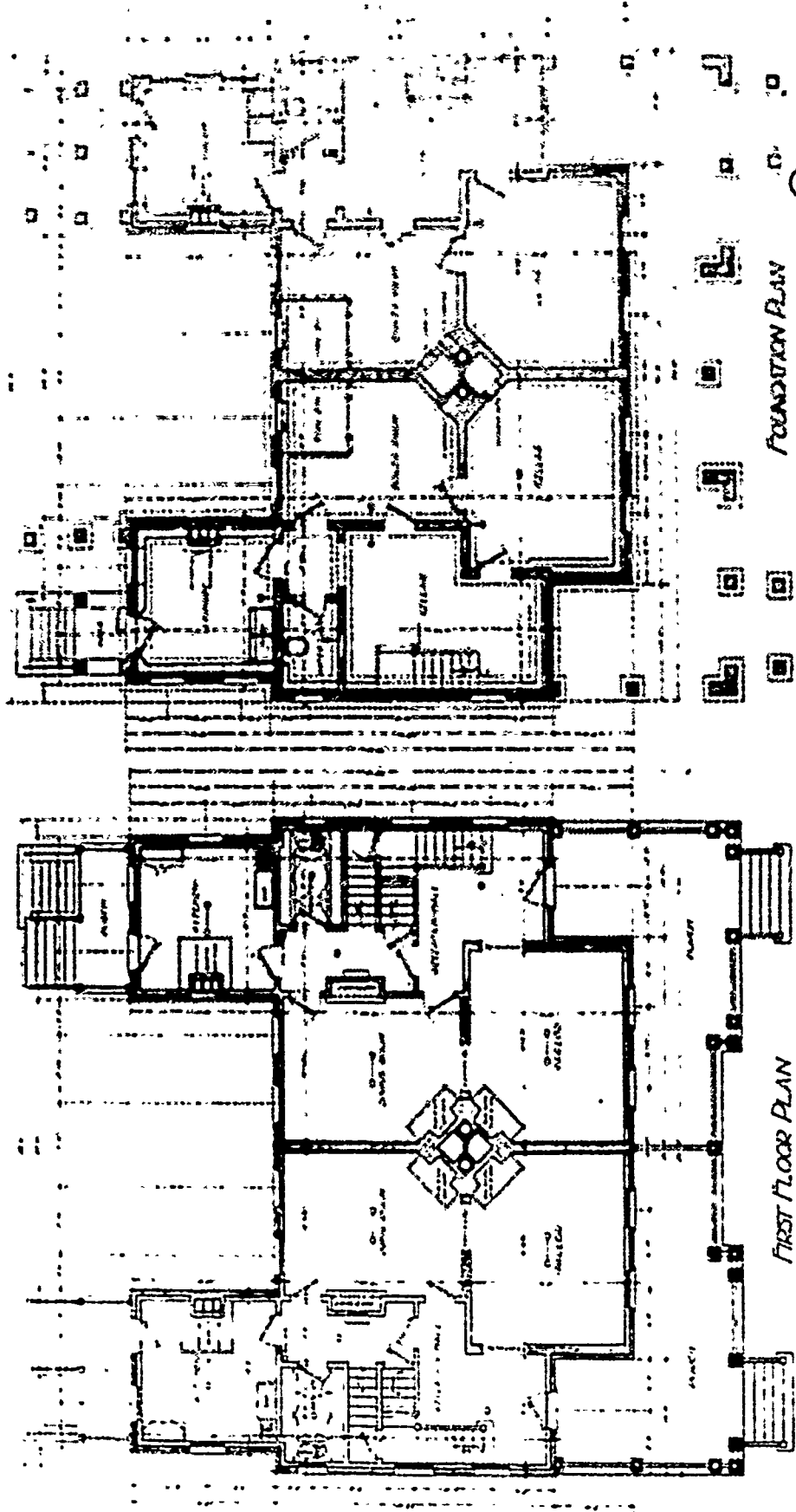
BASIC UNIT: J

KNOWN LOCATIONS: Ft. Logan A Roots, Arkansas  
Ft. McKinley, Maine

COMMENTS:

DRAWING SOURCE: NARS - Cartographic & Architectural Branch  
RG 77- P.I. NM-19 E. 411- #120

---



FOUNDATION PLAN

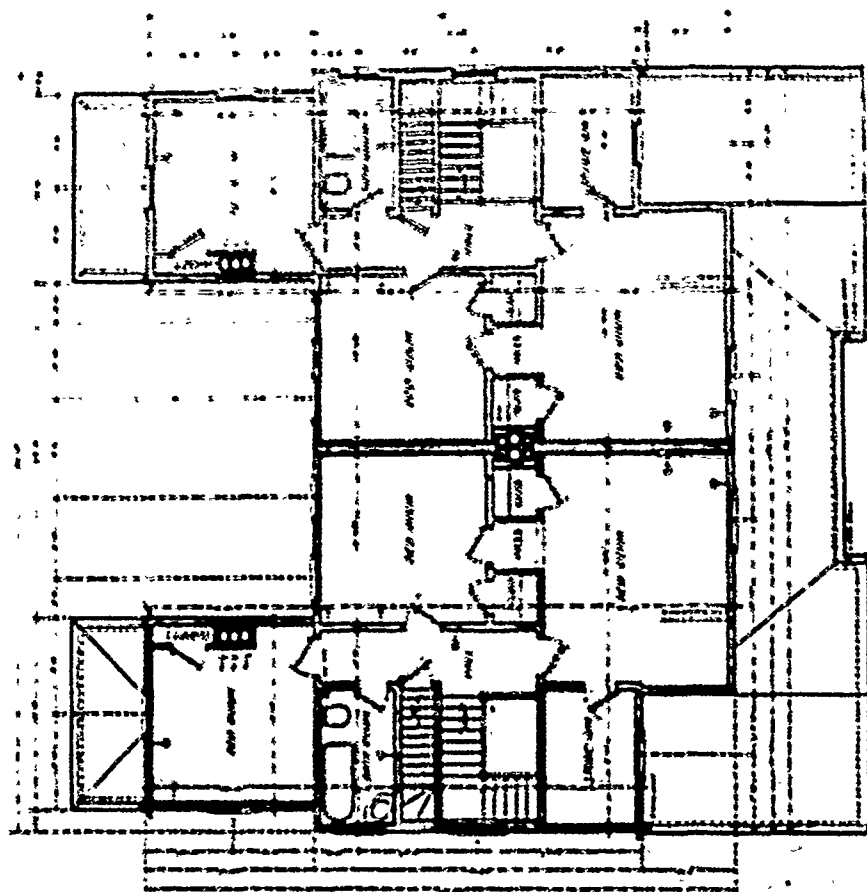
MEETING ROOMS

DOUBLE SET OFFICERS' QUARTERS

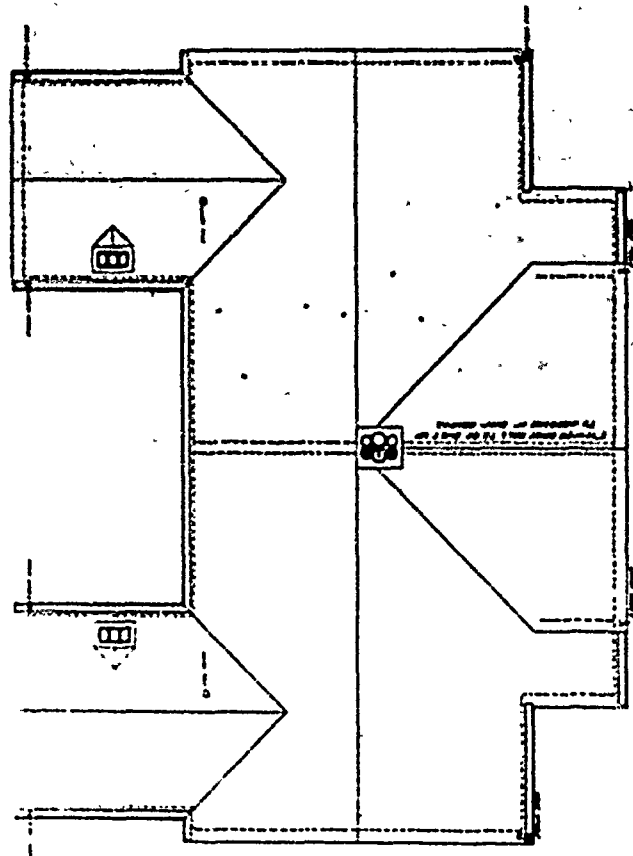
Q.M. G. FORDHAM

35 SOUTH ST.

120

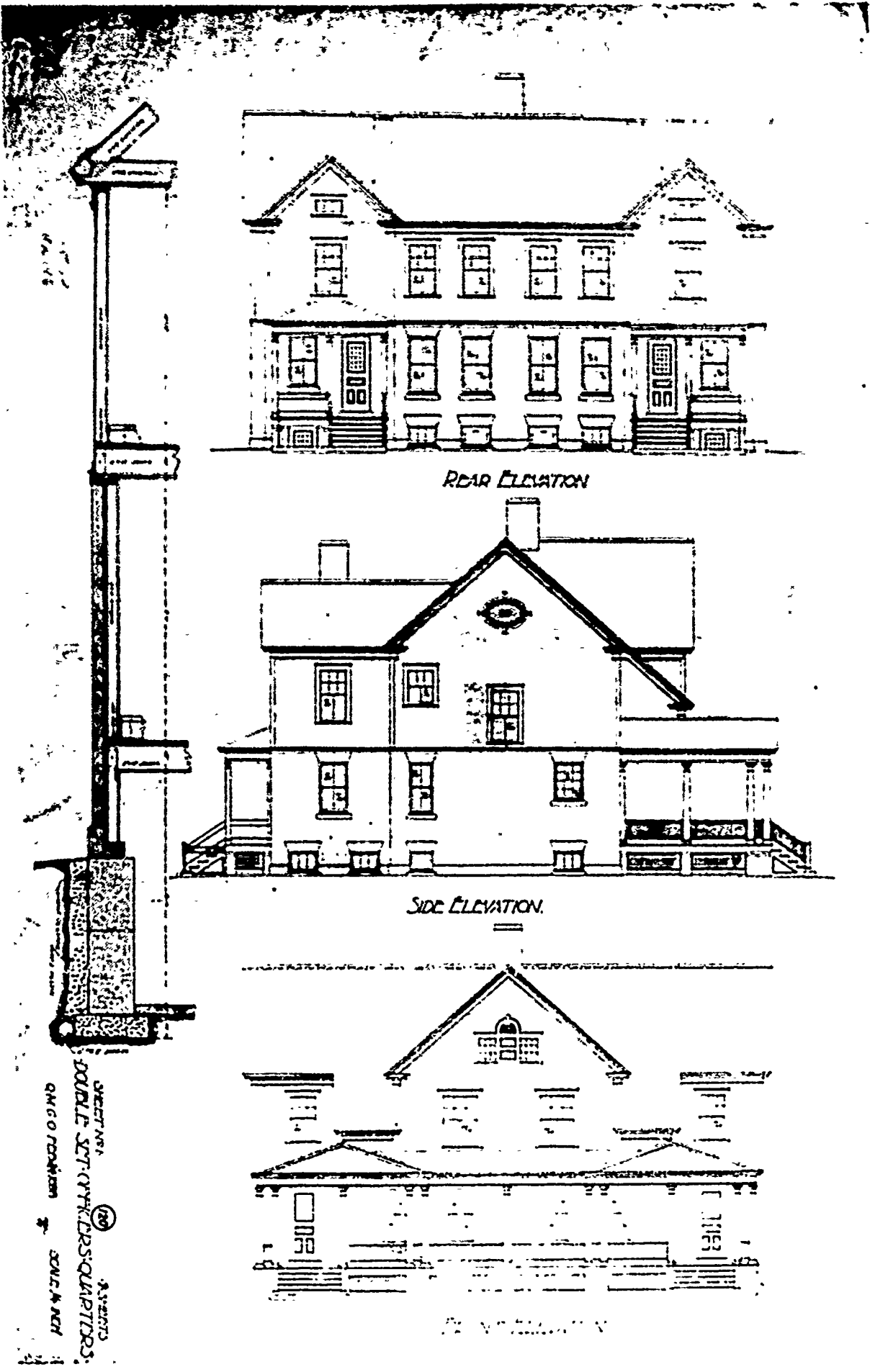


SECOND FLOOR PLAN



ROOF PLAN

SHEETS 7 SHEETS  
 DOUBLE SET OF DOORS QUARTERS  
 QUARTERS 78'

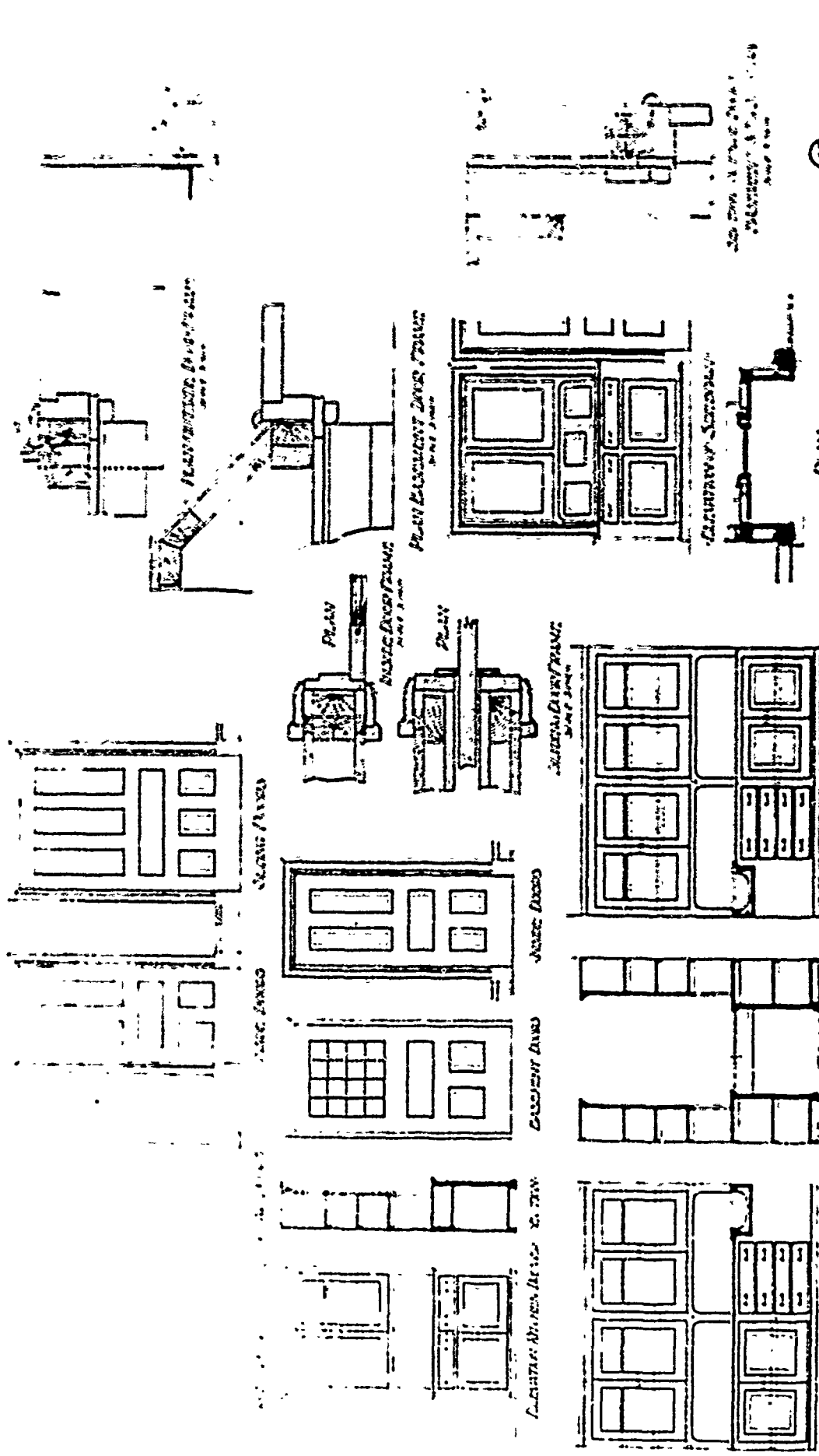


REAR ELEVATION

SIDE ELEVATION

FRONT ELEVATION

SHEET NO. 20  
 DOUBLE SET OVERLAP SQUARE TILES  
 R.M. CO. FOUNDATION  
 S.C. & M. CO.



DRAWING NO. 100  
 DETAILS OF BATHROOM VANITY  
 QUANTITY 100  
 DATE 1/1/11

PLAN No: 120-A

PLAN TYPE: Officers' Quarters, double set  
2 stories + basement  
Frame

DATE: March 1898

BASIC UNIT: J


KNOWN LOCATIONS: Mansfield (Ft. Greble ?), Rhode Island  
Ft. Stevens, Oregon  
Ft. Terry (Plumb Island) New York  
Ft. Williams, Maine  
Ft. Winthrop, Massachusetts  
Lawson, Seattle, Washington State

COMMENTS:

DRAWING SOURCE: NARS - Cartographic & Architectural Branch  
RG 77- P.I. NM-19 E. 411- #120-A

---

(10)




8

10/1/77

(4)

NOTE: ALL DIMENSIONS ARE IN FEET AND INCHES. DIMENSIONS ARE TO FACE UNLESS OTHERWISE NOTED. ALL DIMENSIONS ARE TO FACE UNLESS OTHERWISE NOTED.

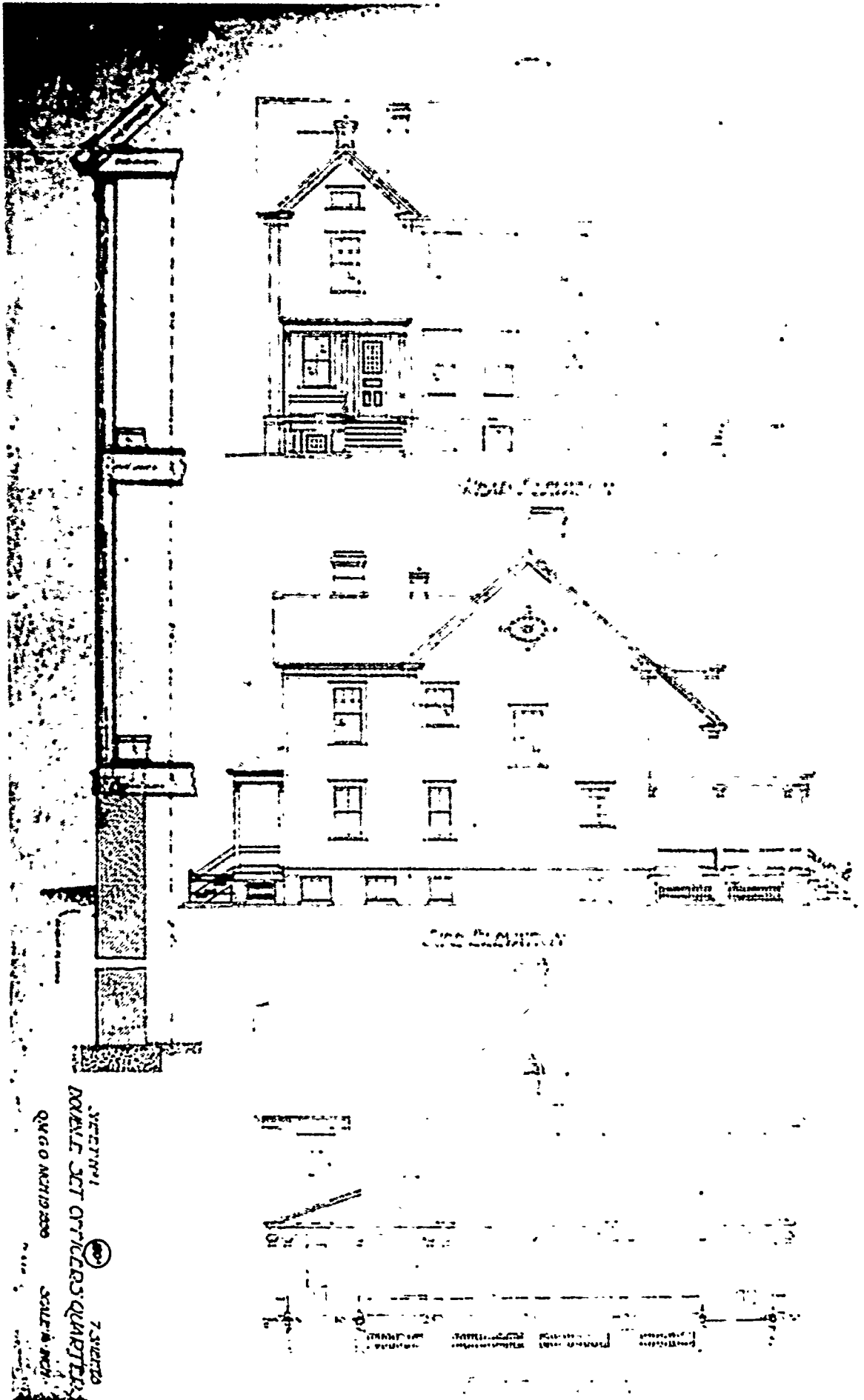
N/A / DRILL / PILE



1

1





PLAN No: 120-B

PLAN TYPE: Unknown

DATE: Unknown

BASIC UNIT: --

KNOWN LOCATIONS: Ft. Morgan, Alabama  
Ft. Stevens, Oregon  
Ft. Point (Ft. San Jacuto), Texas  
Tybee Island, Georgia  
Ft. Flagler, Washington State  
Ft. Hunt, Virginia

COMMENTS: Entry was penciled into index, E.411, but no drawings were found in the files. There were a number of references to it in other files at the National Archives.

DRAWING SOURCE: NARS - Cartographic & Architectural Branch  
RG 77- P.I. NM-19 E. 411- #120-B

---

PLAN No: 120-C

PLAN TYPE: Officers' Quarters, double set  
2 stories + basement  
Brick

DATE: April 1899

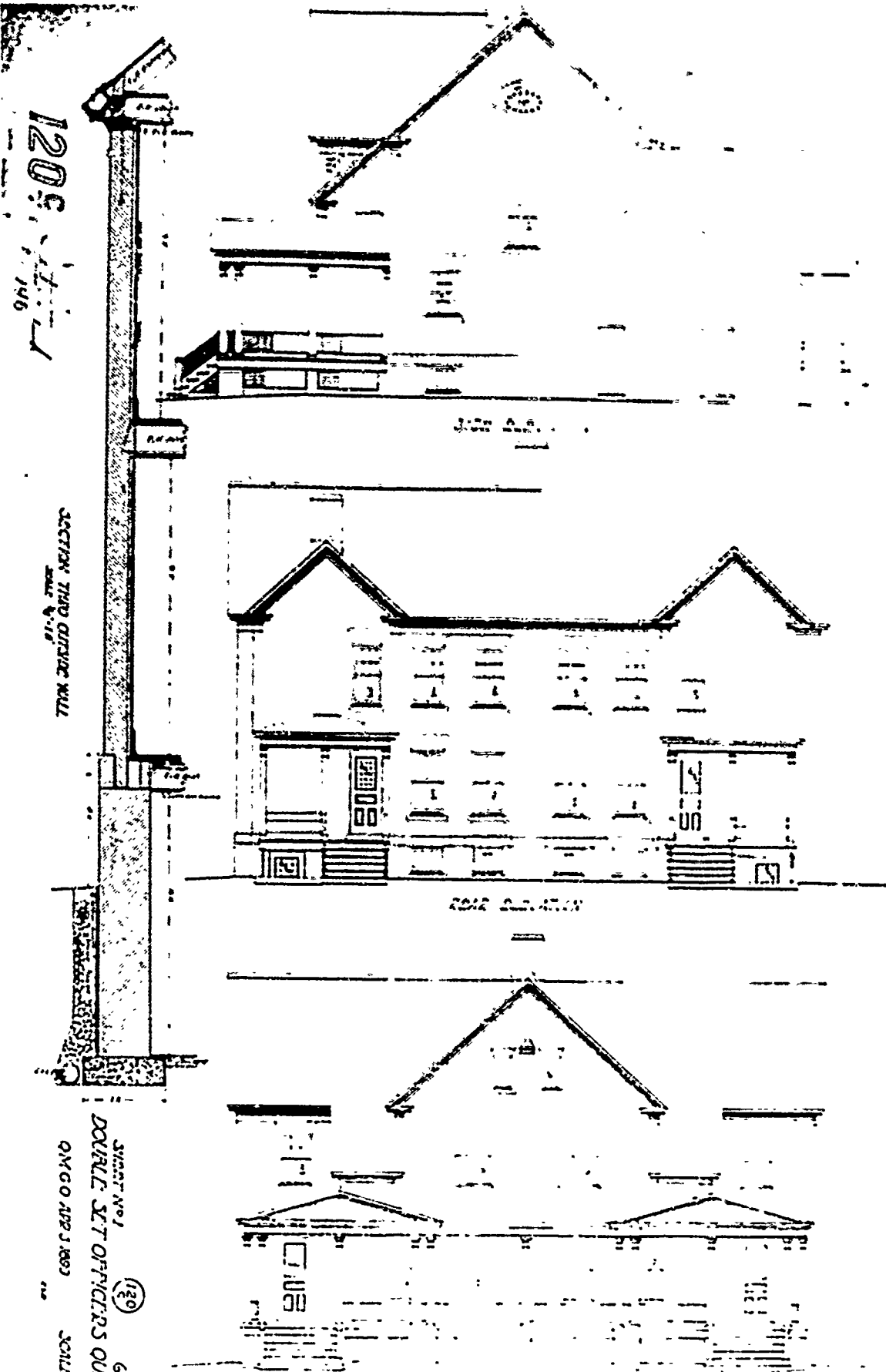
BASIC UNIT: J

KNOWN LOCATIONS: Ft. Abraham Lincoln, North Dakota  
Ft. Myer, Virginia  
Ft. D.A. Russell, Wyoming  
Ft. Ethan Allen, Vermont

COMMENTS: Plan is like 120-A.

DRAWING SOURCE: NARS - Cartographic & Architectural Branch  
RG 77- P.I. NM-19 E. 411- #120-C

---



120-C

SECTION THIRD OFFICE WALL

SHEET No. 1  
 DOUBLE SET OFFICERS QUARTERS  
 QM GO APR 3 1893  
 SCALE 3/8" = 1'  
 120  
 6 SHEETS

PLAN No: 120-D

PLAN TYPE: Officers' Quarters, double set  
2 stories + basement  
Brick

DATE: April 1903

BASIC UNIT: J


KNOWN LOCATIONS: Ft. Sheridan, Illinois  
Ft. Meade, South Dakota  
Ft. Michie, New York  
Ft. Ontario, New York  
Plattsburg Barracks, New York


COMMENTS: Specifications included in Appendix A.

DRAWING SOURCE: NARS - Cartographic & Architectural Branch  
RG 77- P.I. NM-19 E. 411- #120-D

---


12021





III

-----





SECOND PERIOD

---

PLAN No: 120-E

PLAN TYPE: Officers' Quarters, double set  
3 stories + basement  
Frame

DATE: May 1903

BASIC UNIT: E

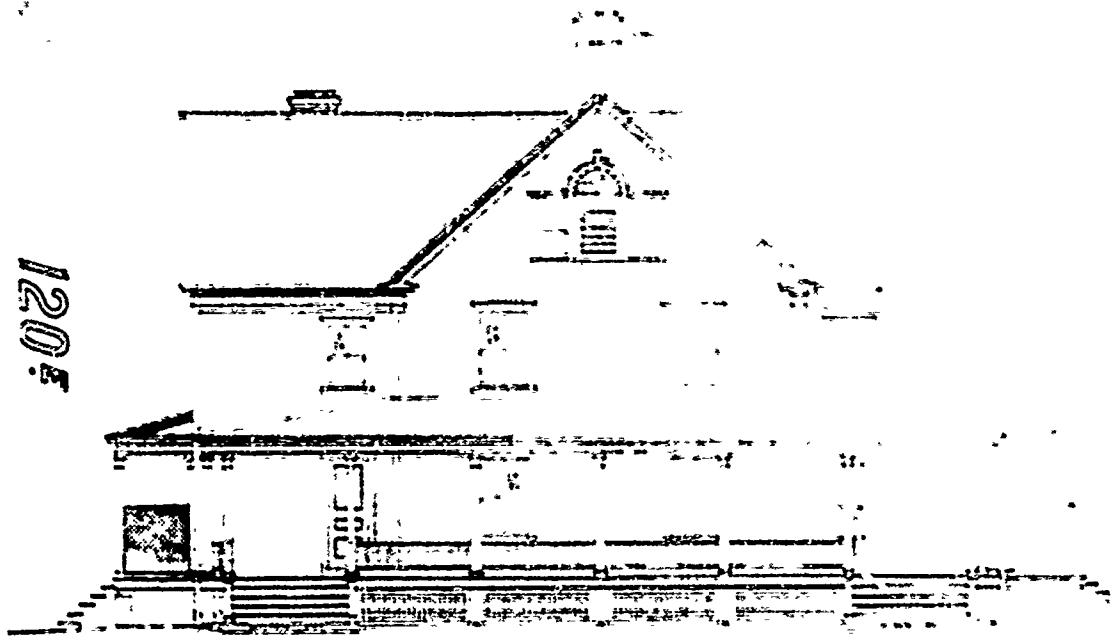
KNOWN LOCATIONS: --

COMMENTS: Plan is like 120-D.

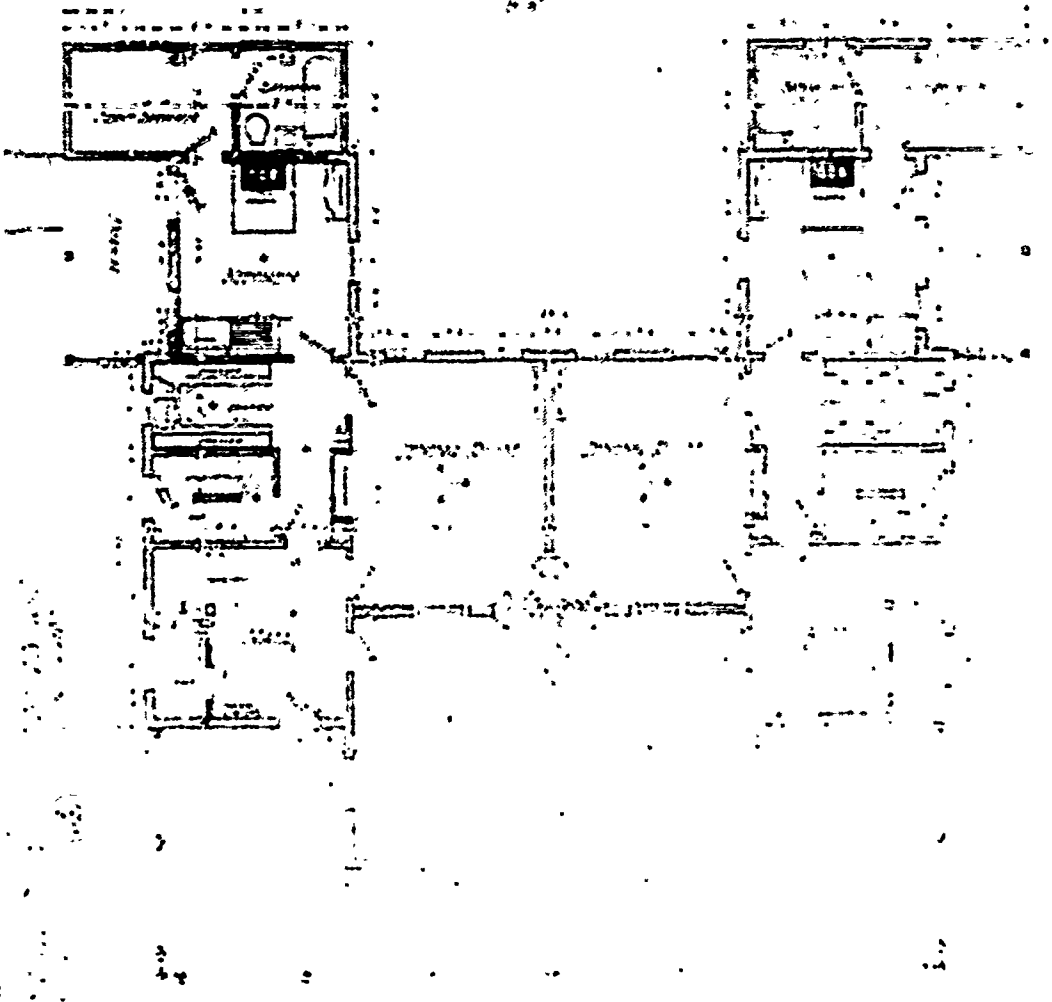
DRAWING SOURCE: NARS - Cartographic & Architectural Branch  
RG 77- P.I. NM-19 E. 411- #120-E

---

120-E



FRONT ELEVATION



PLAN No: 120-F

PLAN TYPE: Quarters for two Lieutenants  
3 stories + basement  
Brick

DATE: April 1905

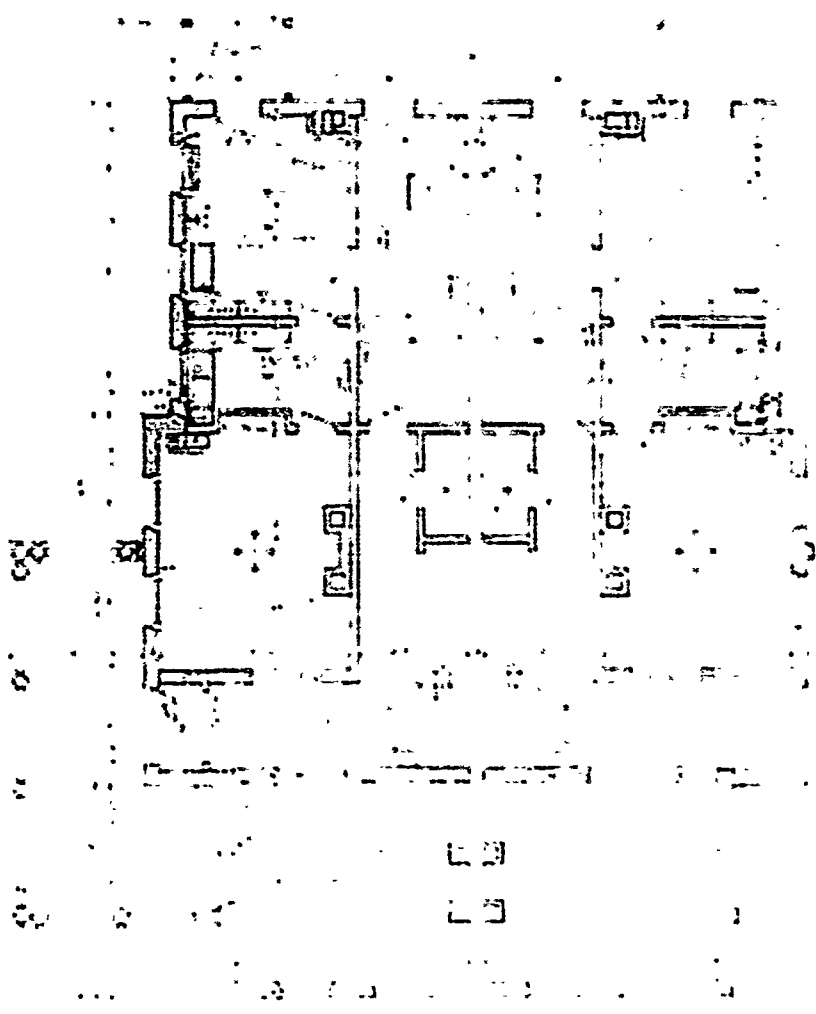
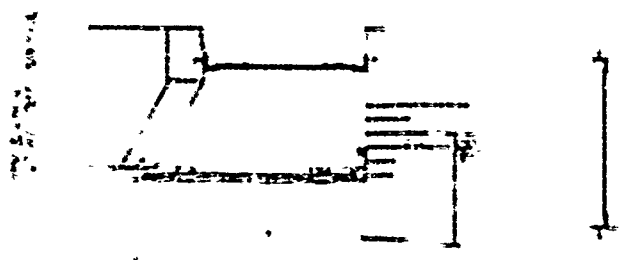
BASIC UNIT: L

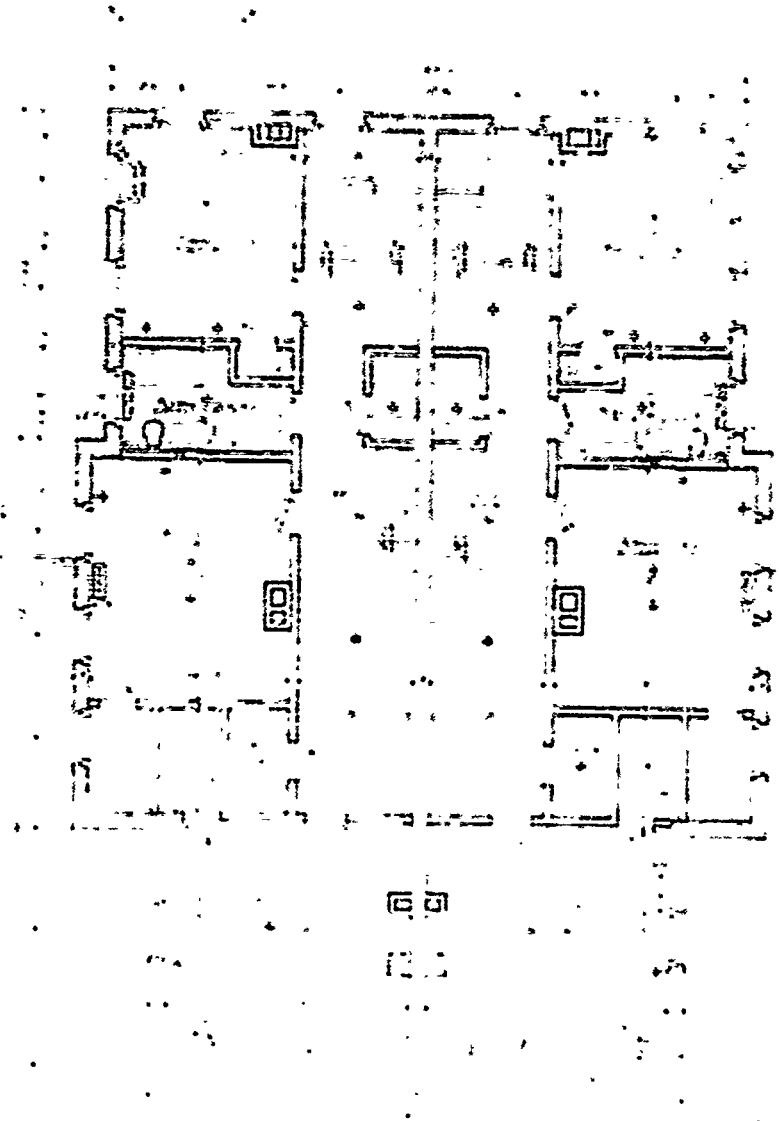
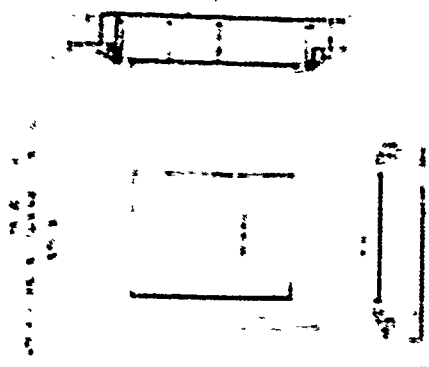
KNOWN LOCATIONS: Ft. Omaha, Nebraska

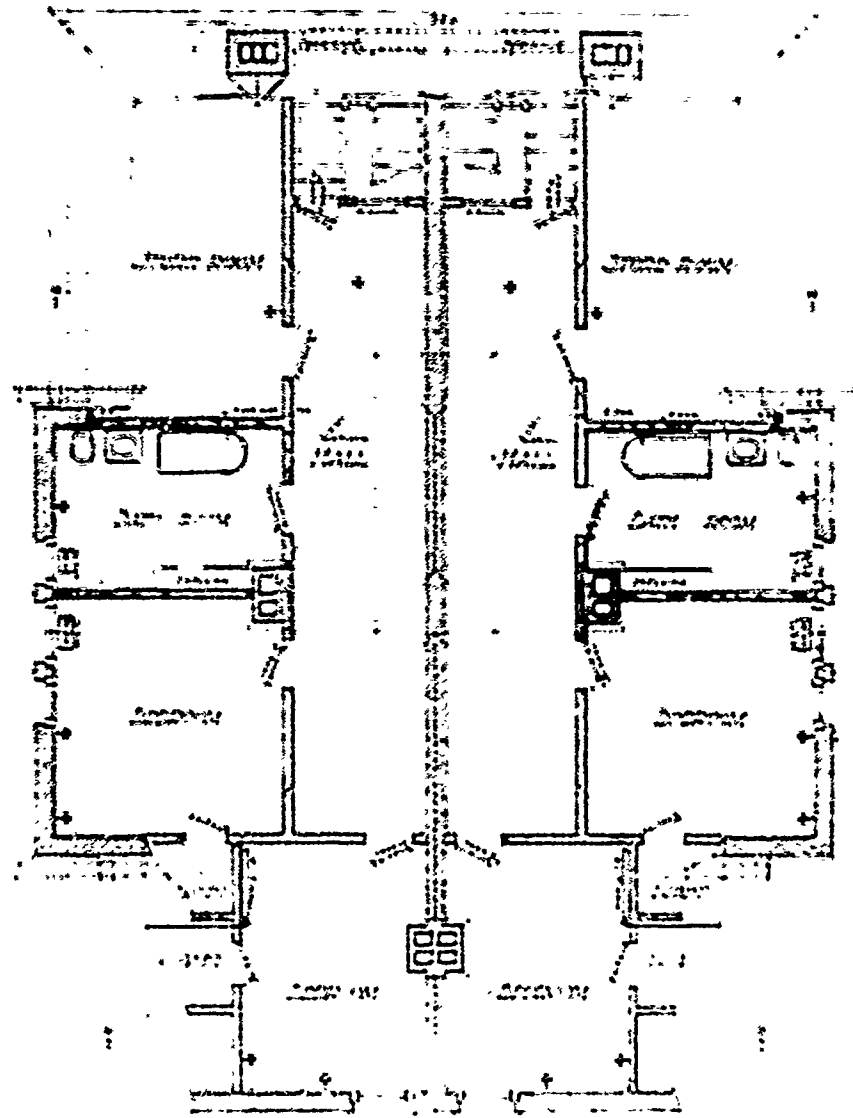
COMMENTS:

DRAWING SOURCE: NARS - Cartographic & Architectural Branch  
RG 77- P.I. NM-19 E. 411- #120-F

---

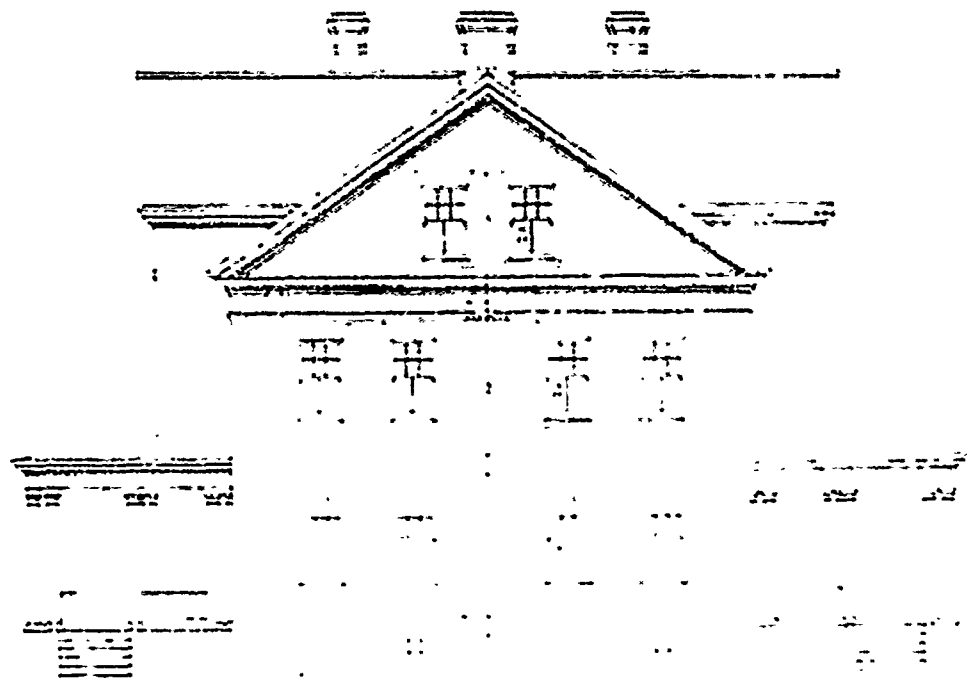









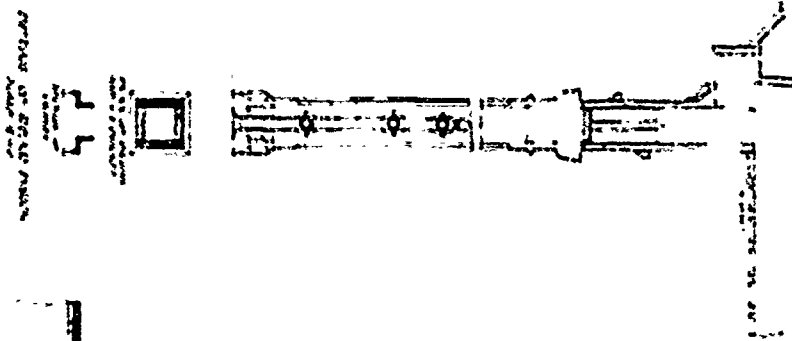
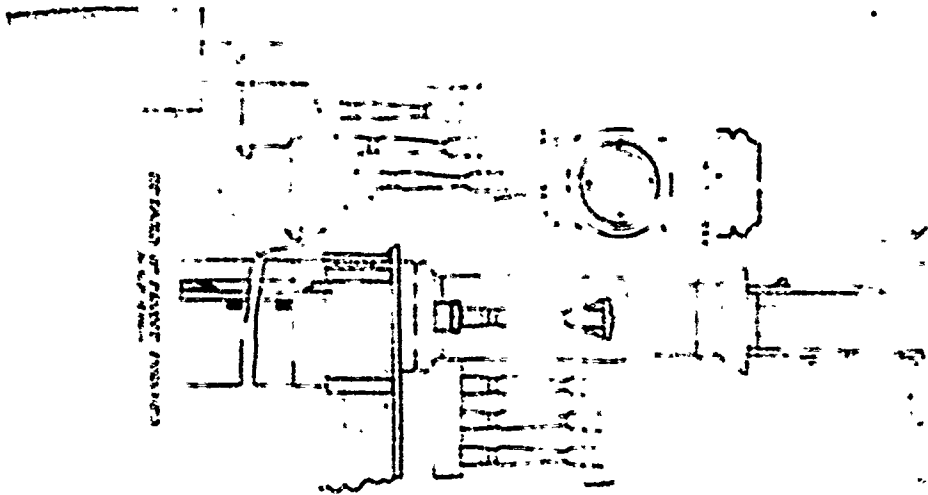
Faint, illegible text at the bottom left of the page, possibly a title block or notes.

Faint, illegible text at the bottom center of the page, possibly a title block or notes.



WEST 100' ...  
 QUARTERS ...  
 TWO LEUTENANT

QMSD ...





SECOND PERIOD

---

PLAN No: 120-G

PLAN TYPE: Quarters for Two Lieutenants  
3 stories + basement  
Frame

DATE: June 1905

BASIC UNIT: L

KNOWN LOCATIONS: --

COMMENTS: Plan is like 120-F.


DRAWING SOURCE: NARS - Cartographic & Architectural Branch  
RG 77- P.I. NM-19 E. 411- #120-G

---

120-G

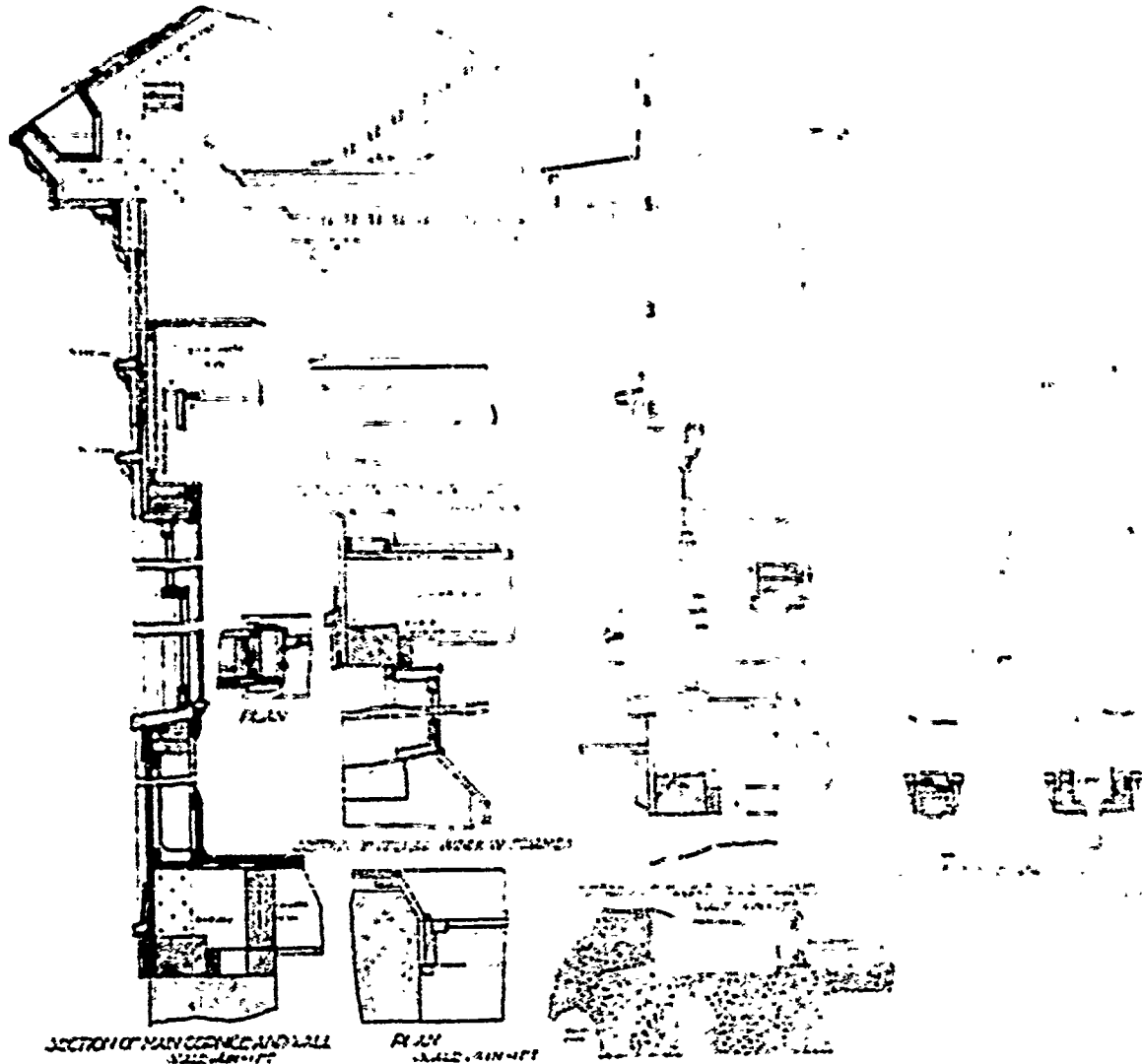


SECTION



CHAS. H. ...  
 ARCHT.  
 120-G

120-G  
 CHAS. H. ...



SHEET NO. 1 - 120 G - 7 SHEETS  
 QUARTERS FOR  
 TWO LIEUTENANTS  
 DWG NO. 120 G - 7  
 JAN 1903

PLAN No: 120-H

PLAN TYPE: Quarters for Two Lieutenants  
3 stories + basement  
Brick

DATE: June 1907

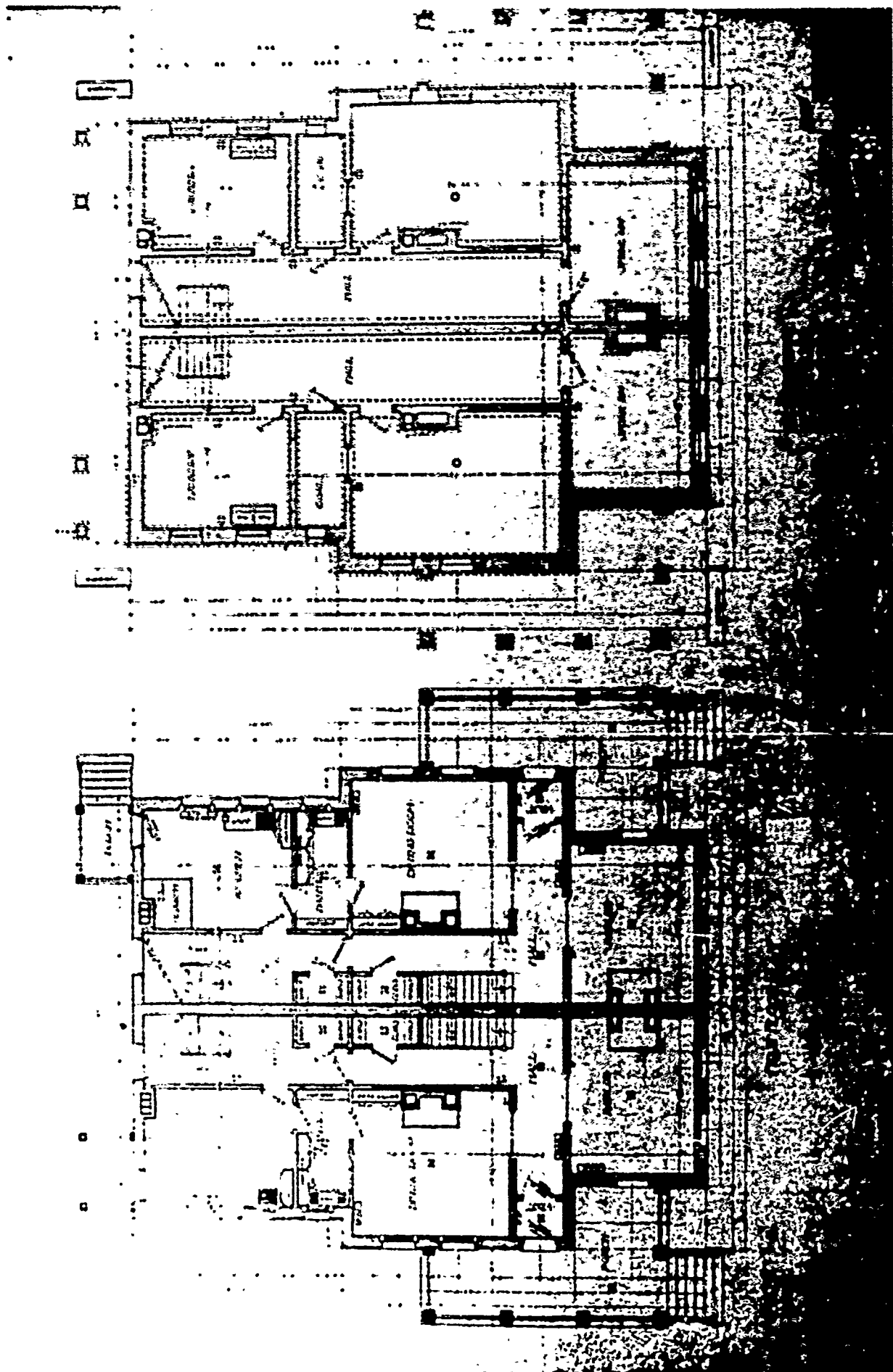
BASIC UNIT: L

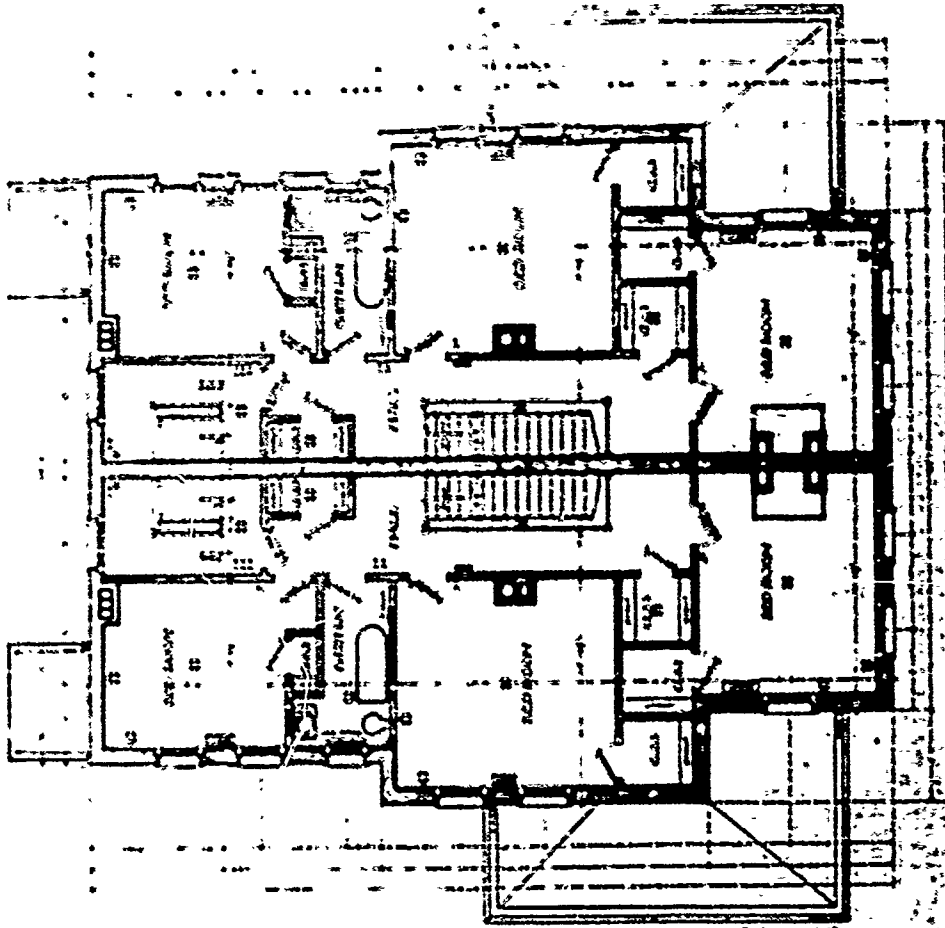
KNOWN LOCATIONS: Ft. Monroe, Virginia  
Ft. Myer, Virginia

COMMENTS:

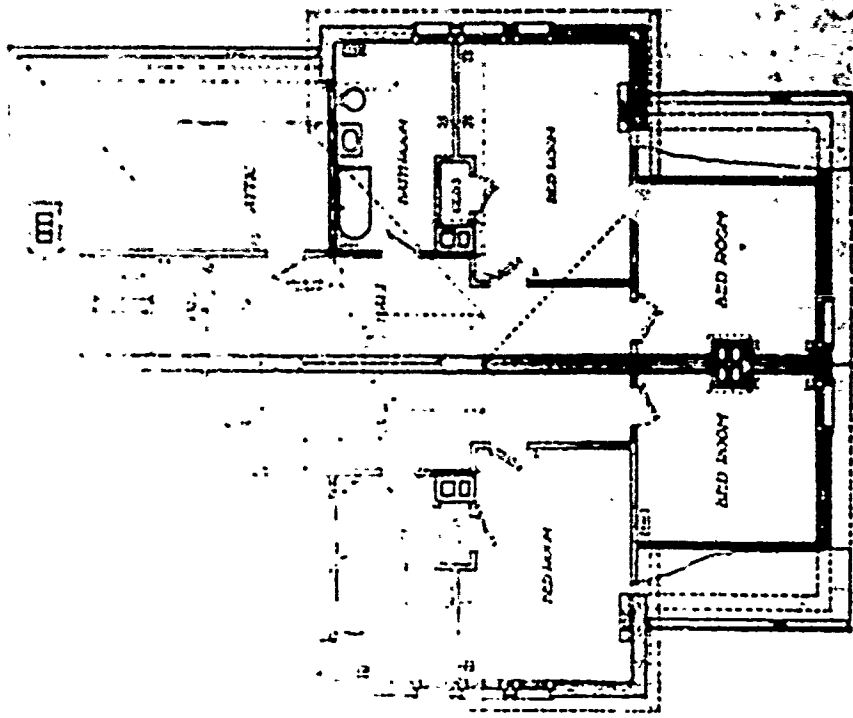
DRAWING SOURCE: NARS - Cartographic & Architectural Branch  
RG 77- P.I. NM-19 E. 411- #120-H

---



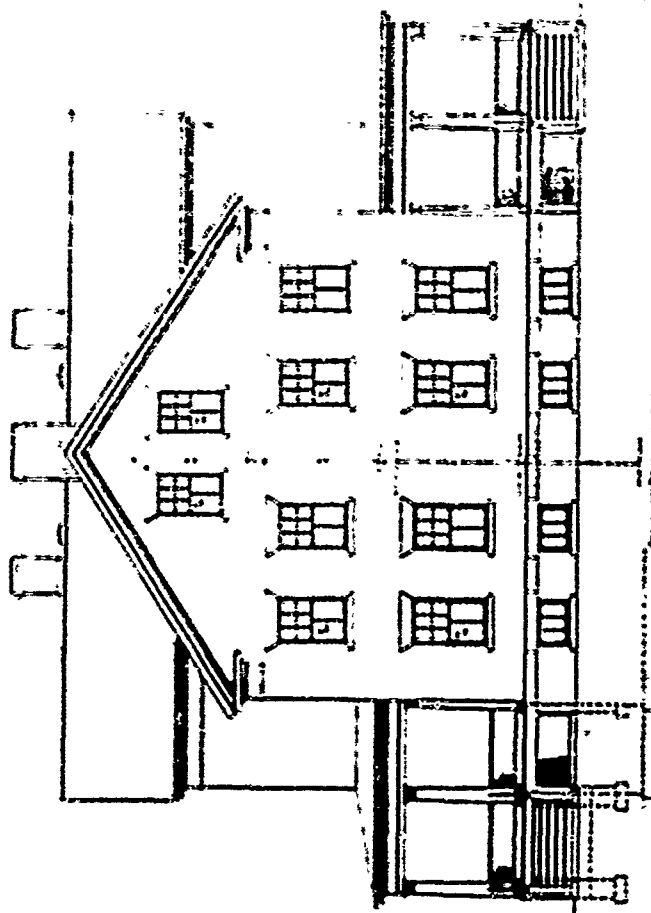


ATTIC FLOOR PLAN



ATTIC 6 DOOR PLAN

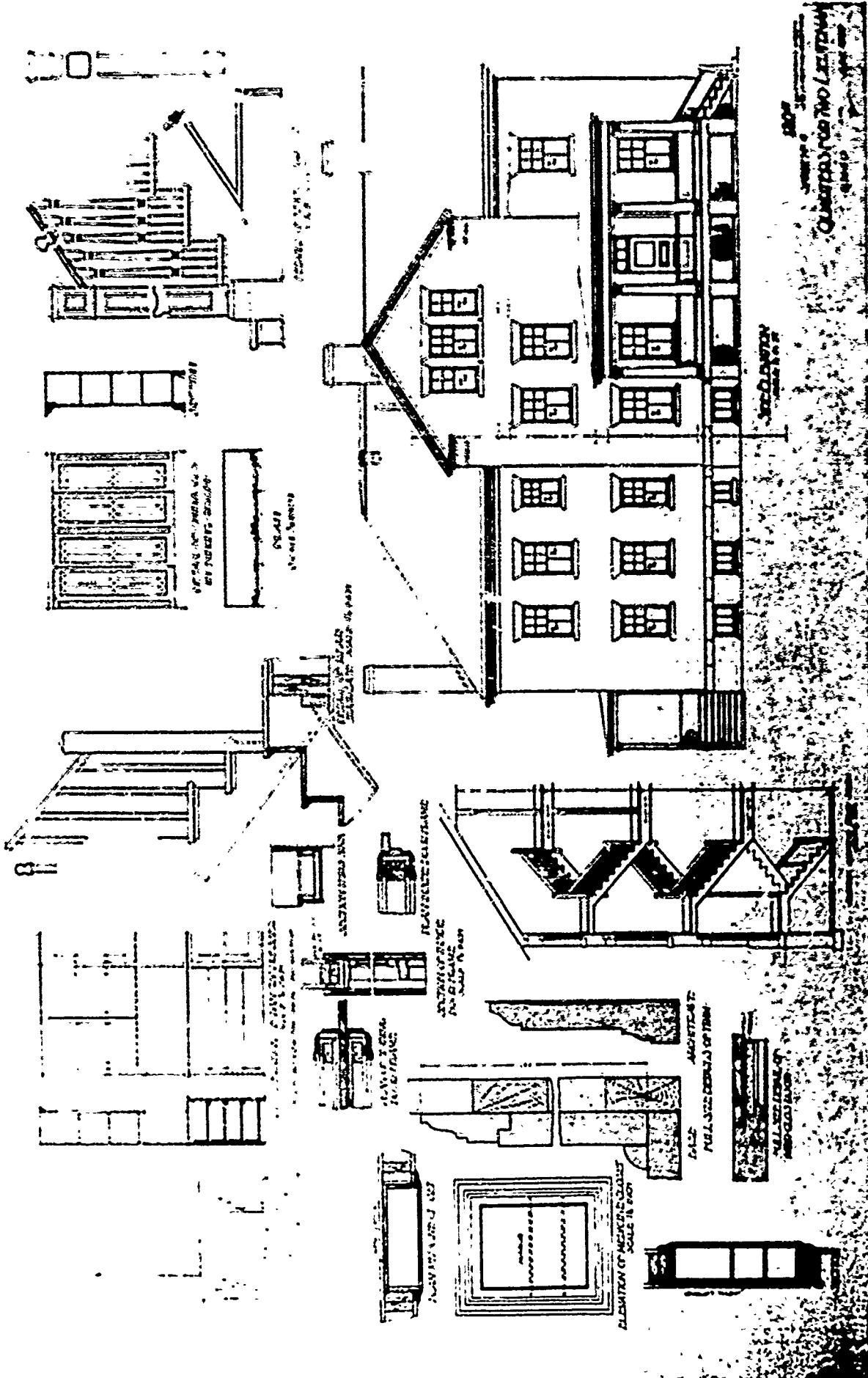
Copyright © 1971



120-H  
 REAR ELEVATION  
 QUANTIFICATION LIMITED  
 1970



FRONT ELEVATION  
 SCALE 1/8" = 1'-0"





PLAN No: 120-K

PLAN TYPE: Quarters for Two Lieutenants  
3 stories + basement  
Frame

DATE: August 1907

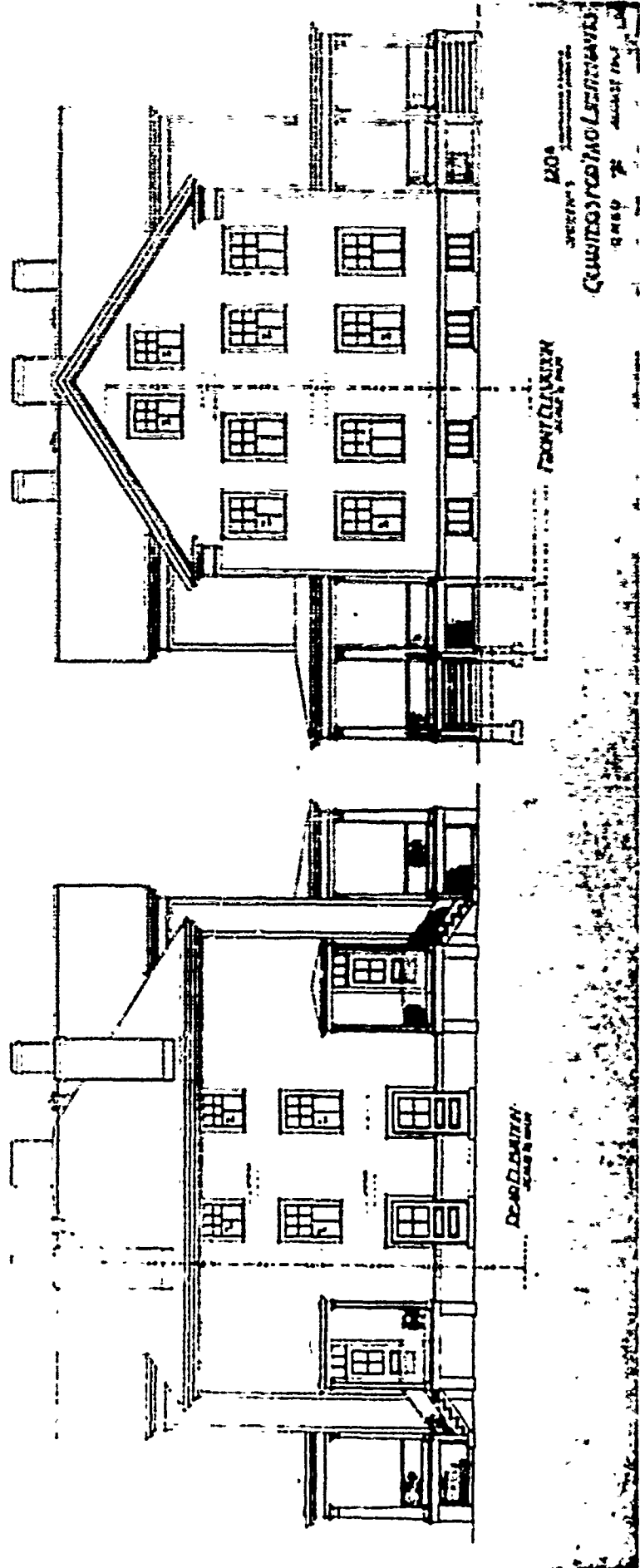
BASIC UNIT: L

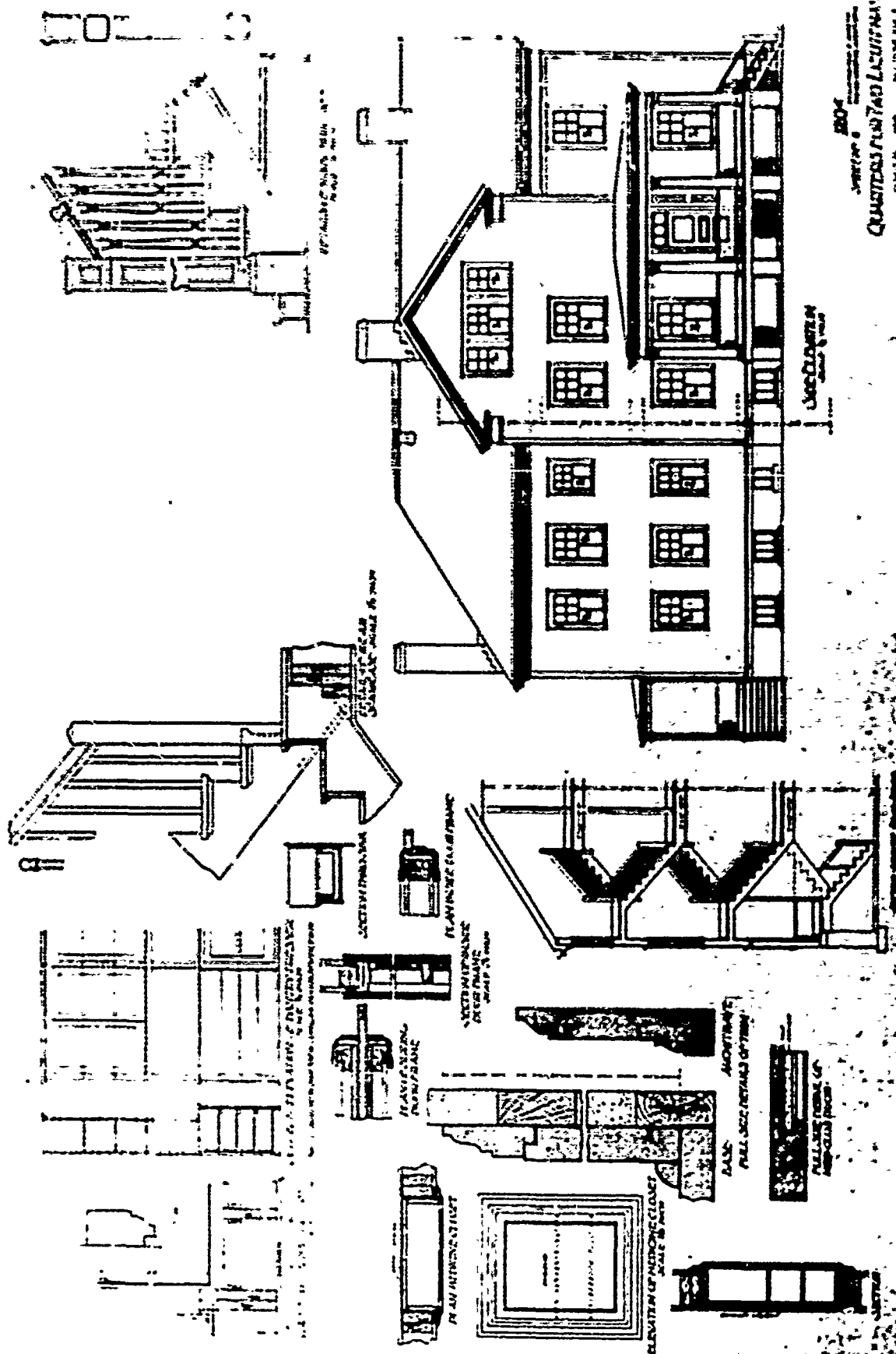
KNOWN LOCATIONS: --

COMMENTS: Plan is like 120-H.

DRAWING SOURCE: NARS - Cartographic & Architectural Branch  
PG 77- P.I. NM-19 E. 411- #120-K

---





BOOK 8  
 QUINCY PLANTING LACUNNA  
 1914-15

STAIRS WITH RAILING  
 SCALE 1/8" = 1'-0"

STAIRS WITH RAILING  
 SCALE 1/8" = 1'-0"

STAIRS WITH RAILING  
 SCALE 1/8" = 1'-0"

TRANSOM WINDOW  
 SCALE 1/8" = 1'-0"

TRANSOM WINDOW  
 SCALE 1/8" = 1'-0"

TRANSOM WINDOW  
 SCALE 1/8" = 1'-0"

ELEVATION OF PAPERING CLOSET  
 SCALE 1/8" = 1'-0"

WALK ARCHITRAVE  
 FULL SIZE DETAILS OPTION

FULL SIZE DETAILS OPTION

FR AM ARCHITRAVE  
 SCALE 1/8" = 1'-0"

PLAN No: 125

PLAN TYPE: Officer's Quarters, single set  
3 stories + basement  
Brick

DATE: Unknown

BASIC UNIT: --

KNOWN LOCATIONS: --

COMMENTS: Drawings missing from files.

---

PLAN No: 133

PLAN TYPE: Officers' Quarters, double set  
2 stories  
Frame

DATE: Unknown

BASIC UNIT: --

KNOWN LOCATIONS: --

COMMENTS: Drawings missing from files.

---

PLAN No: 135

PLAN TYPE: Officers' Quarters, single set  
2 stories  
Frame

DATE: August 1899

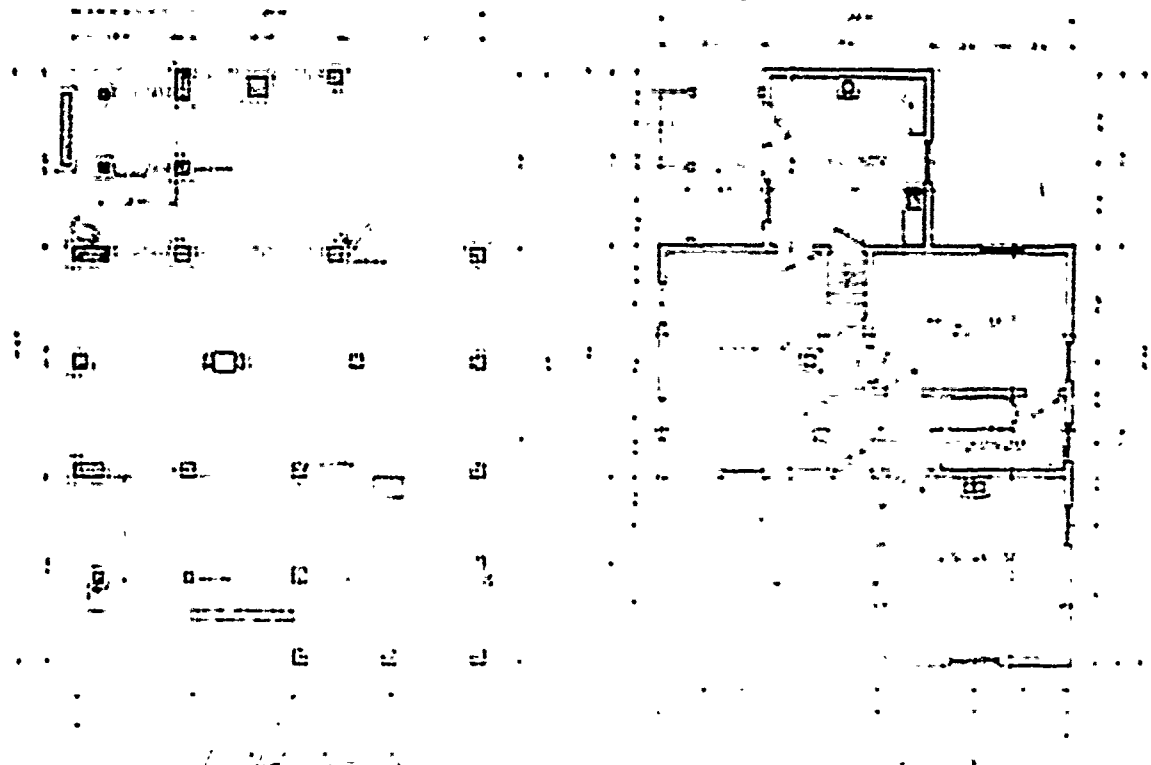
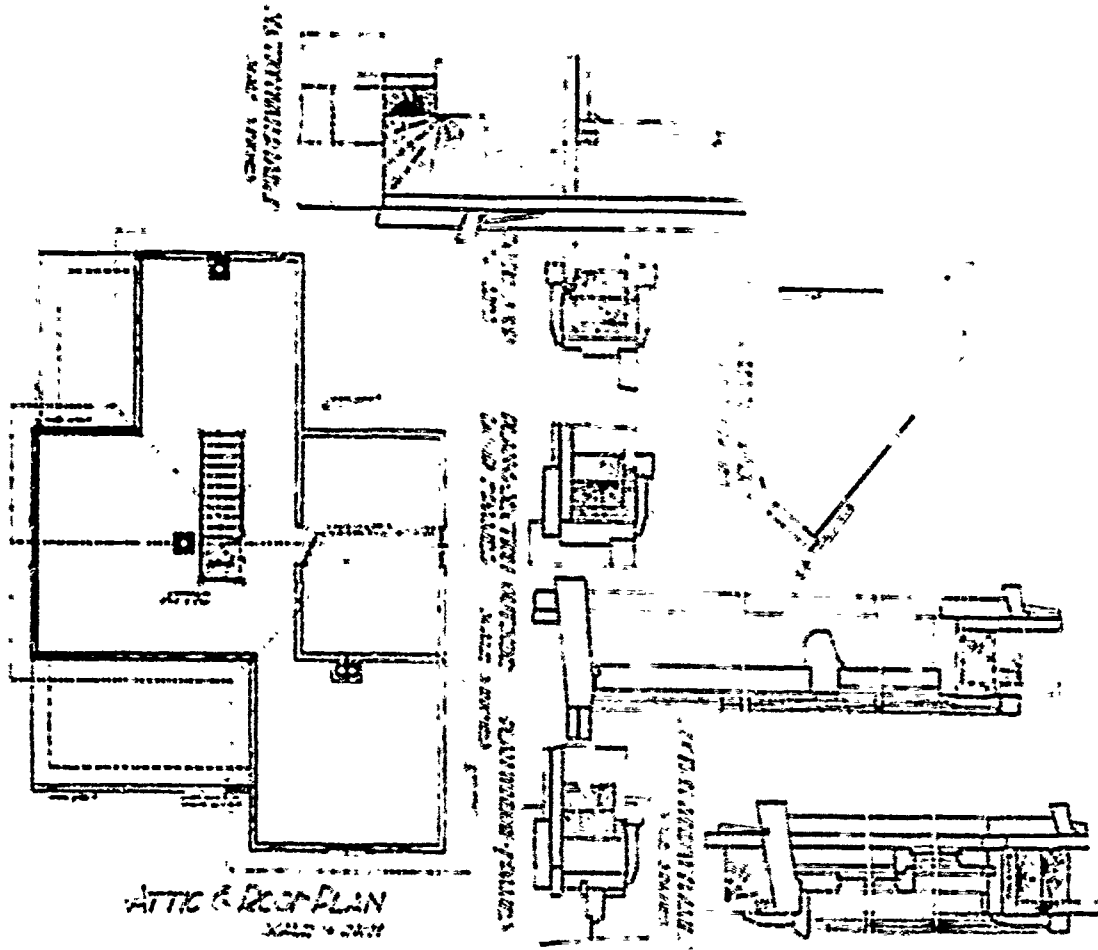
BASIC UNIT: --

KNOWN LOCATIONS: Ft. Casey, Washington State  
Ft. Knox, Maine  
Ft. Michie, New York  
Ft. St. Philip, Louisiana  
Ft. Washington, Maryland

COMMENTS:

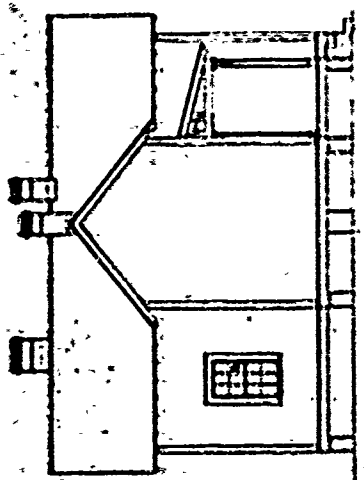
DRAWING SOURCE: NARS - Cartographic & Architectural Branch  
RG 77- P.I. NM-19 E. 411- #135

---

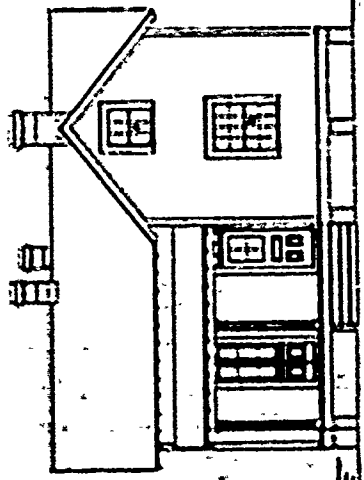


WEST V. 10  
 LINE OF WORK  
 101 200

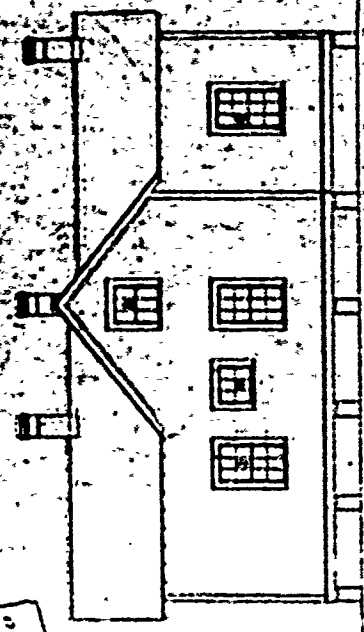
PLAN NO. 135  
PLAN OF OFFICE QUARTERS  
SCALE 1/8" = 1'-0"



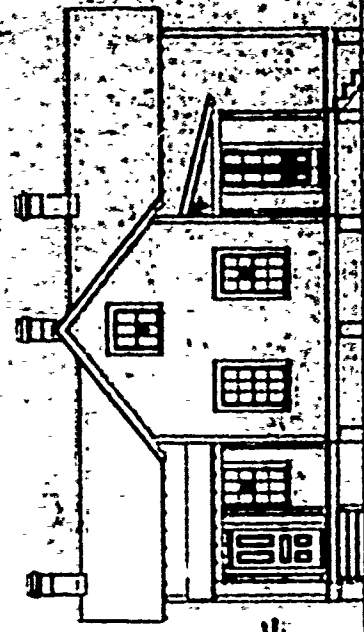
REAR ELEVATION  
SCALE 1/8" = 1'-0"



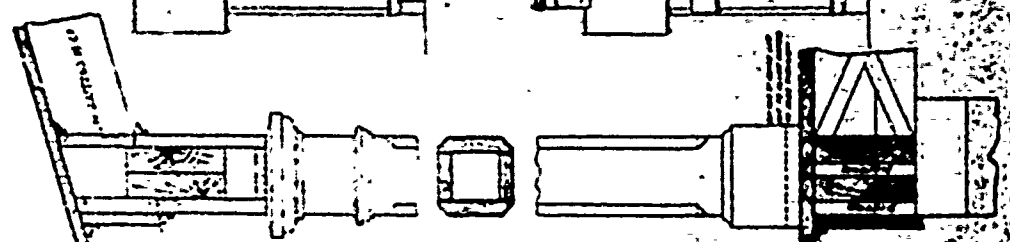
FRONT ELEVATION  
SCALE 1/8" = 1'-0"



SIDE ELEVATION  
SCALE 1/8" = 1'-0"



SIDE ELEVATION  
SCALE 1/8" = 1'-0"





SECOND PERIOD

---

PLAN No: 135-A

PLAN TYPE: Engineer's Quarters, single set  
2 stories + cellar  
Brick

DATE: January 1901

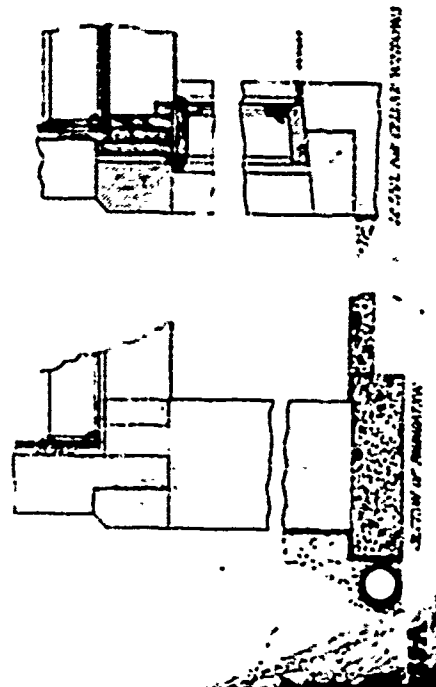
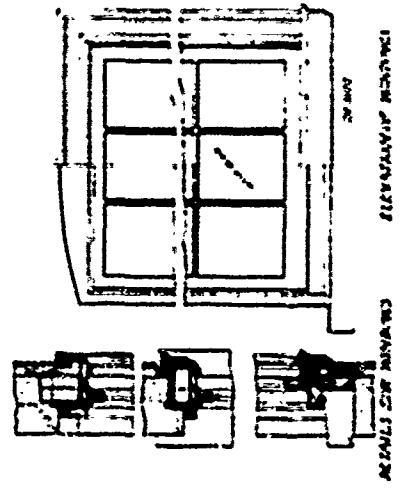
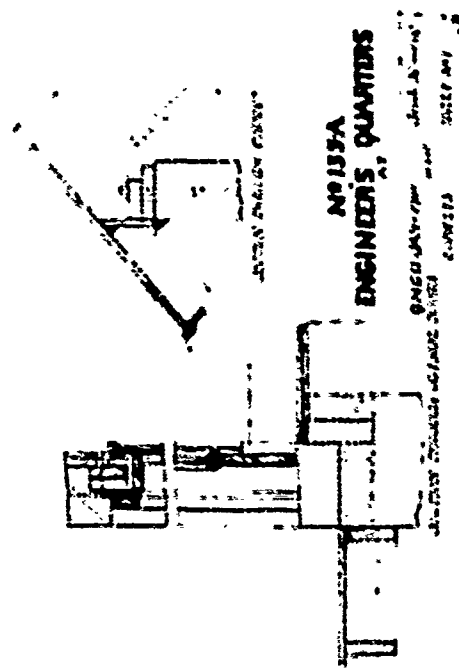
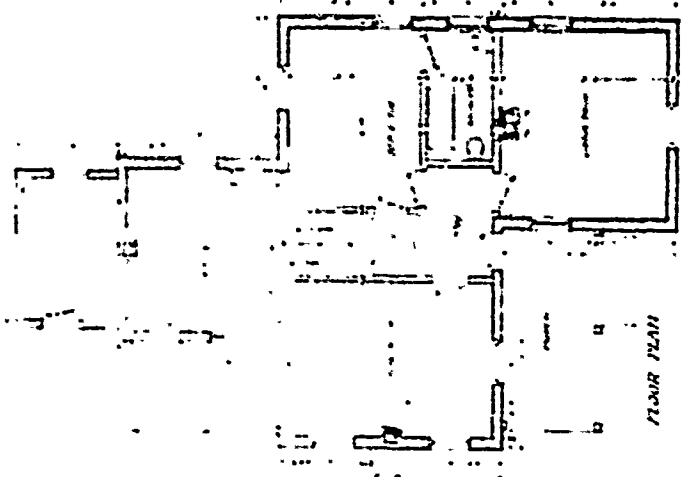
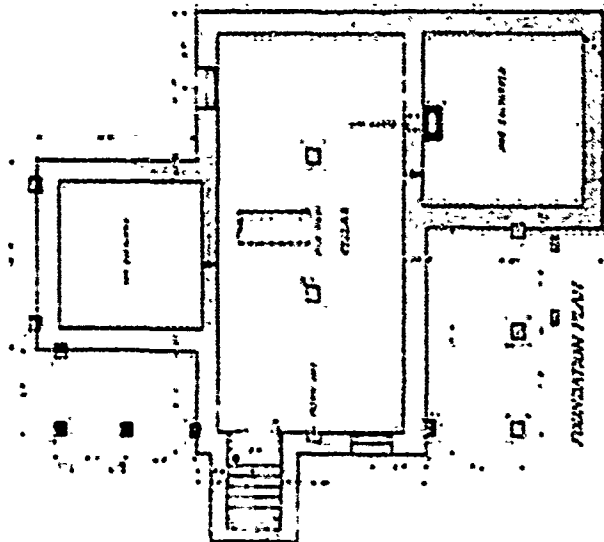
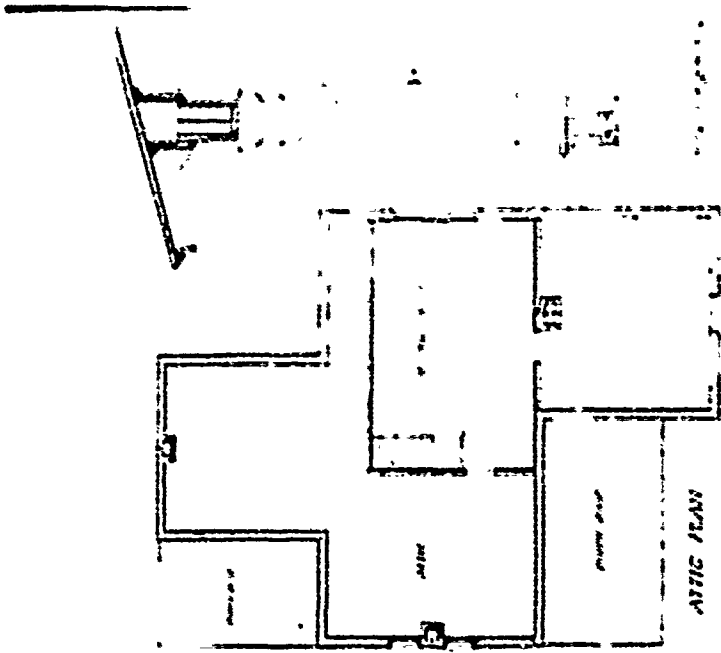
BASIC UNIT: --

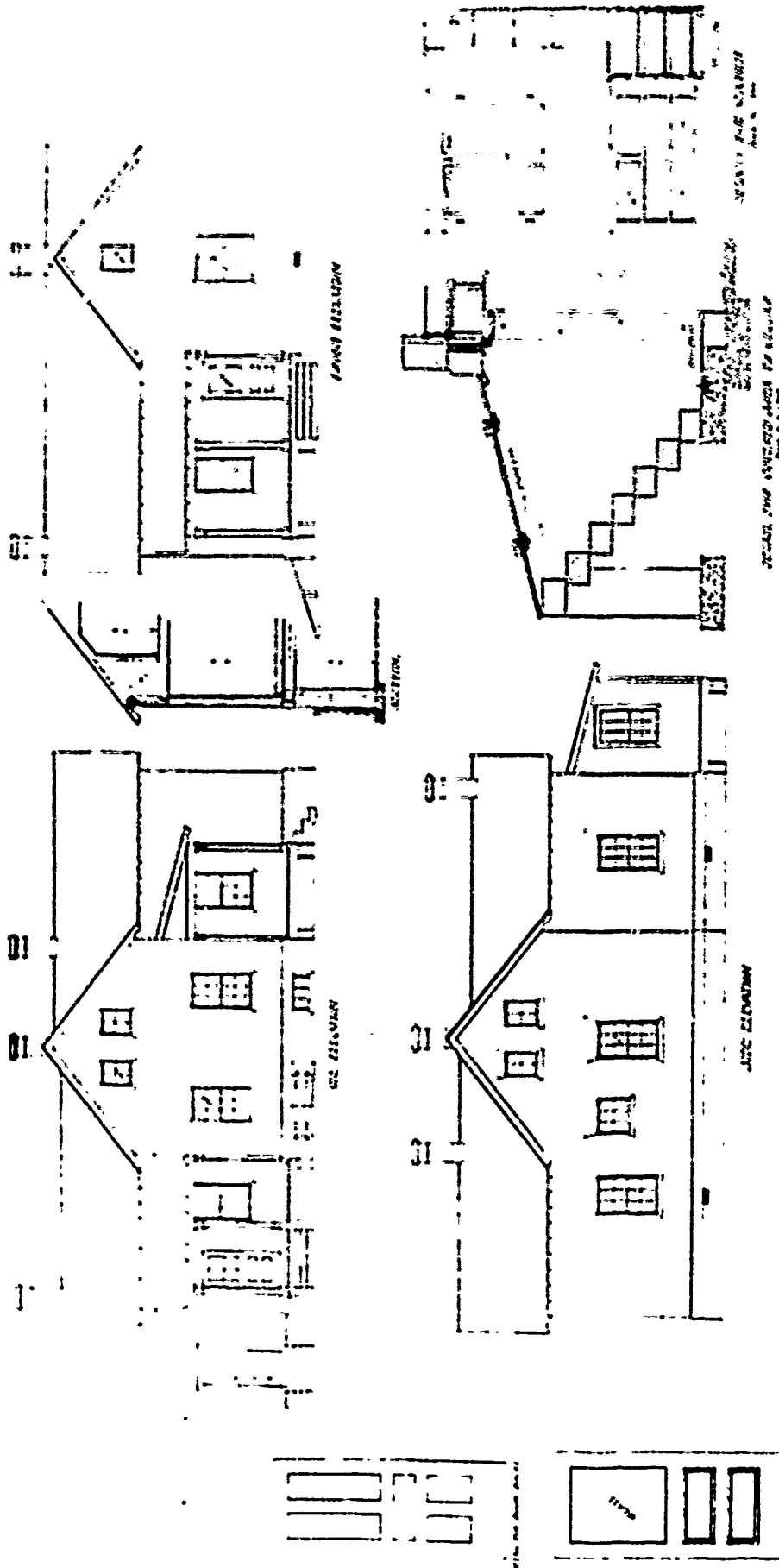
KNOWN LOCATIONS: Ft. Knox, Maine

COMMENTS:

DRAWING SOURCE: NARS - Cartographic & Architectural Branch  
RG 77- P.I. NM-19 E. 411- #135-A

---





**NO 135A**  
**ENGINEERS' QUARTERS**

DESIGNED BY  
 ARCHITECTS

SCALE 1/8" = 1'-0"

DATE OF REVISION

PLAN No: 136-A

PLAN TYPE: Officers' Quarters, single set  
2 stories  
Frame

DATE: April 1900


BASIC UNIT: G

KNOWN LOCATIONS: Ft. Gaines, Alabama

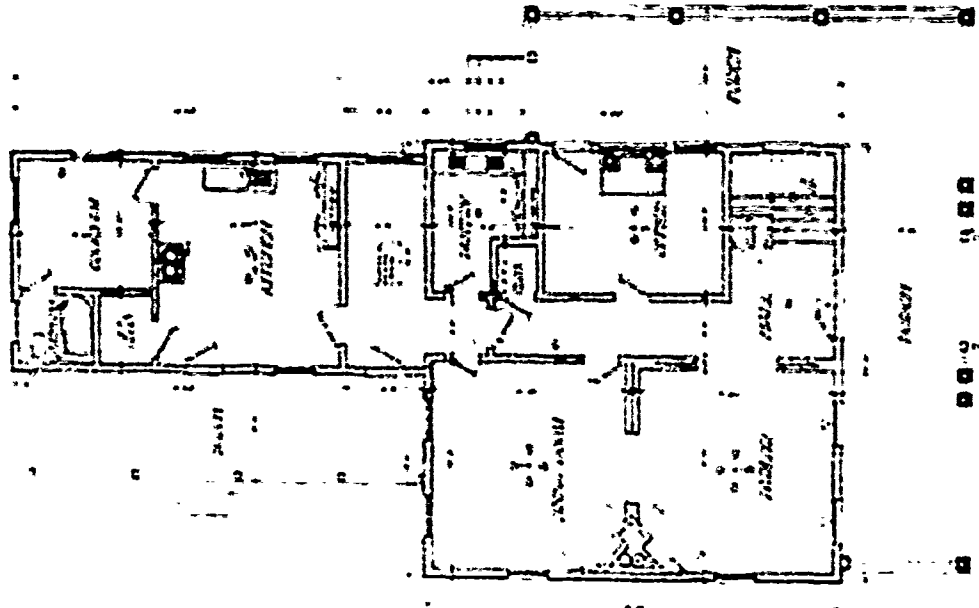
COMMENTS.

DRAWING SOURCE: NARS - Cartographic & Architectural Branch  
RG 77- P.I. NM-19 E. 411- #136-A

---

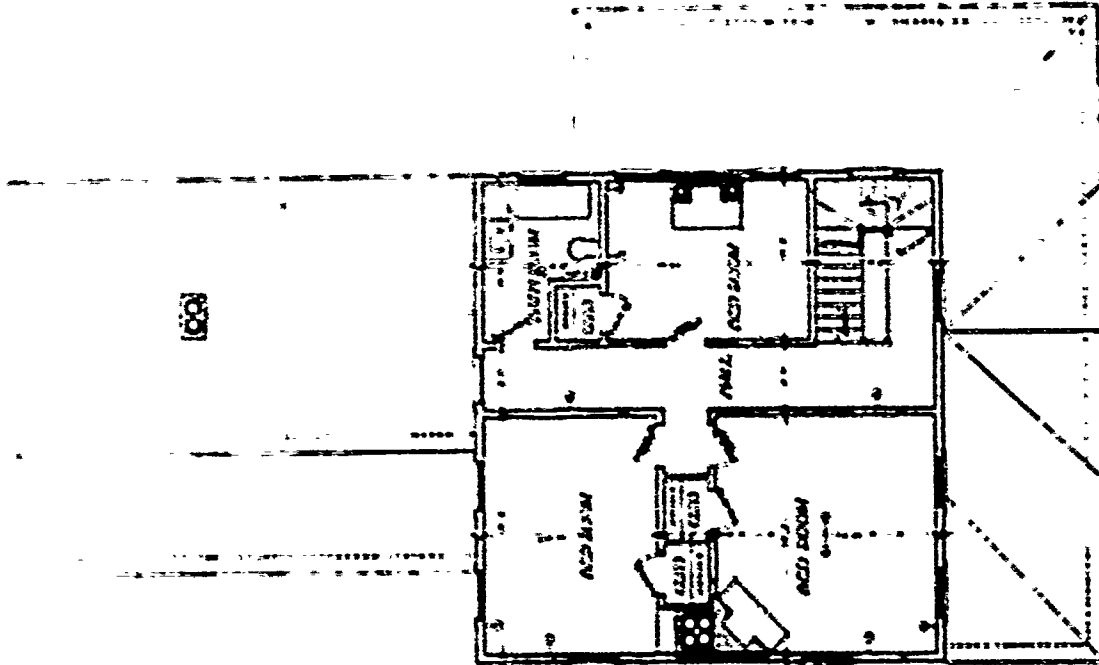


NOT TO SCALE  
 APPROXIMATE

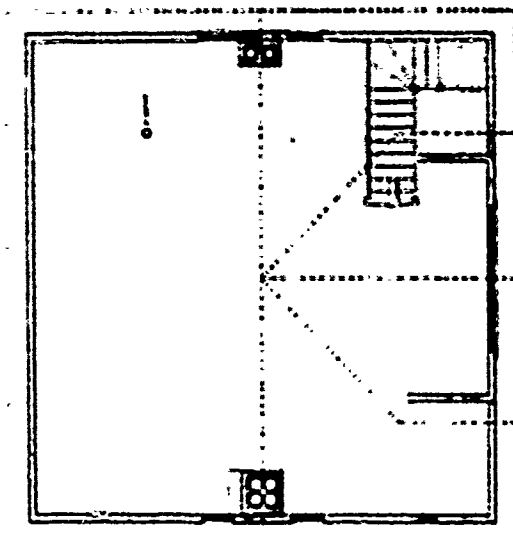


NOT TO SCALE  
 APPROXIMATE

1942  
 1943  
 1944  
 1945  
 1946  
 1947  
 1948  
 1949  
 1950  
 1951  
 1952  
 1953  
 1954  
 1955  
 1956  
 1957  
 1958  
 1959  
 1960  
 1961  
 1962  
 1963  
 1964  
 1965  
 1966  
 1967  
 1968  
 1969  
 1970  
 1971  
 1972  
 1973  
 1974  
 1975  
 1976  
 1977  
 1978  
 1979  
 1980  
 1981  
 1982  
 1983  
 1984  
 1985  
 1986  
 1987  
 1988  
 1989  
 1990  
 1991  
 1992  
 1993  
 1994  
 1995  
 1996  
 1997  
 1998  
 1999  
 2000  
 2001  
 2002  
 2003  
 2004  
 2005  
 2006  
 2007  
 2008  
 2009  
 2010  
 2011  
 2012  
 2013  
 2014  
 2015  
 2016  
 2017  
 2018  
 2019  
 2020  
 2021  
 2022  
 2023  
 2024  
 2025  
 2026  
 2027  
 2028  
 2029  
 2030  
 2031  
 2032  
 2033  
 2034  
 2035  
 2036  
 2037  
 2038  
 2039  
 2040  
 2041  
 2042  
 2043  
 2044  
 2045  
 2046  
 2047  
 2048  
 2049  
 2050  
 2051  
 2052  
 2053  
 2054  
 2055  
 2056  
 2057  
 2058  
 2059  
 2060  
 2061  
 2062  
 2063  
 2064  
 2065  
 2066  
 2067  
 2068  
 2069  
 2070  
 2071  
 2072  
 2073  
 2074  
 2075  
 2076  
 2077  
 2078  
 2079  
 2080  
 2081  
 2082  
 2083  
 2084  
 2085  
 2086  
 2087  
 2088  
 2089  
 2090  
 2091  
 2092  
 2093  
 2094  
 2095  
 2096  
 2097  
 2098  
 2099  
 2100



SECOND FLOOR PLAN  
SCALE 1/8" = 1'-0"



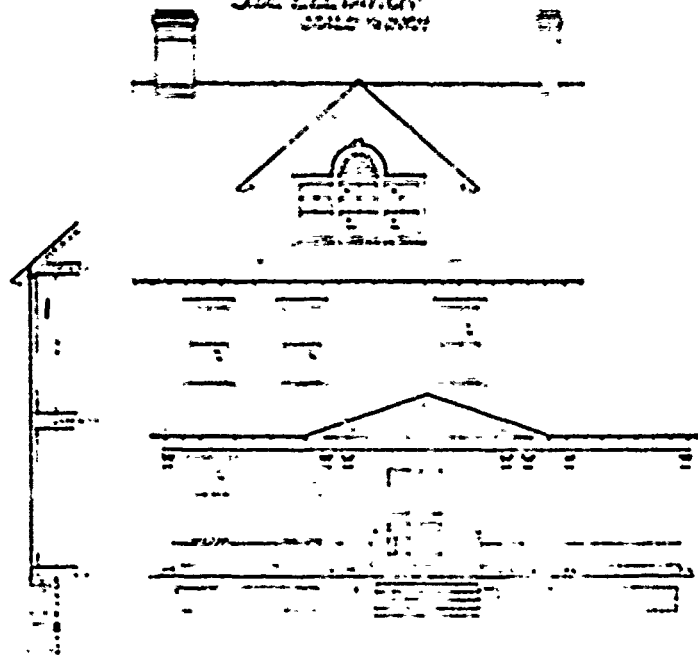
ATTIC FLOOR PLAN  
SCALE 1/8" = 1'-0"

136A

Show  
to us.

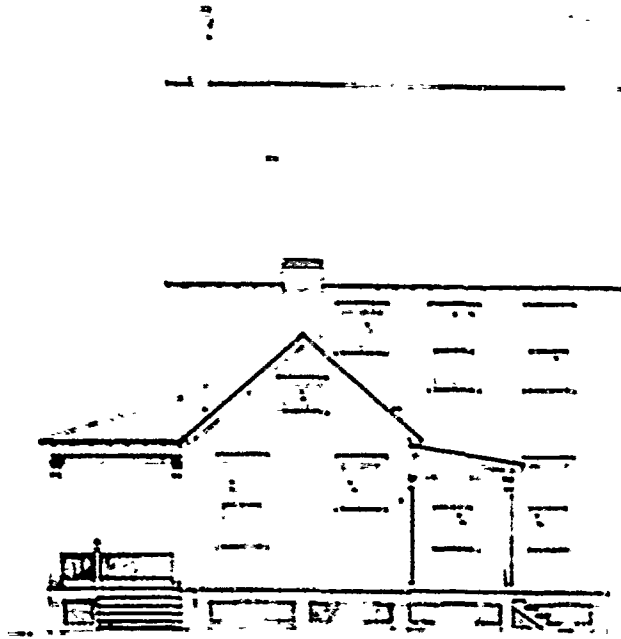


SIDE ELEVATION  
SCALE 1/8" = 1'-0"




136

Copyright © 1916  
The McGraw-Hill Companies



2010 12 10 11 30 AM





PLAN No: 136-B

PLAN TYPE: Officers' Quarters, single set  
2 stories + cellar  
Frame

DATE: April 1900

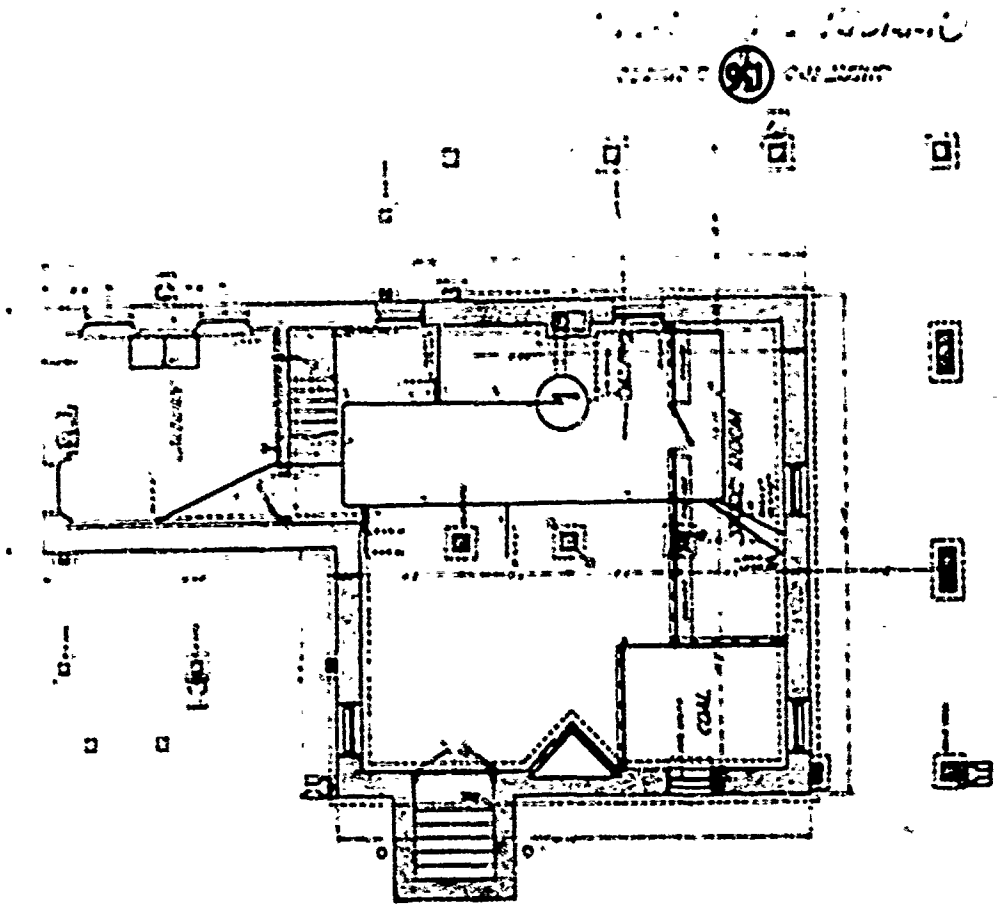
BASIC UNIT: G

KNOWN LOCATIONS: --

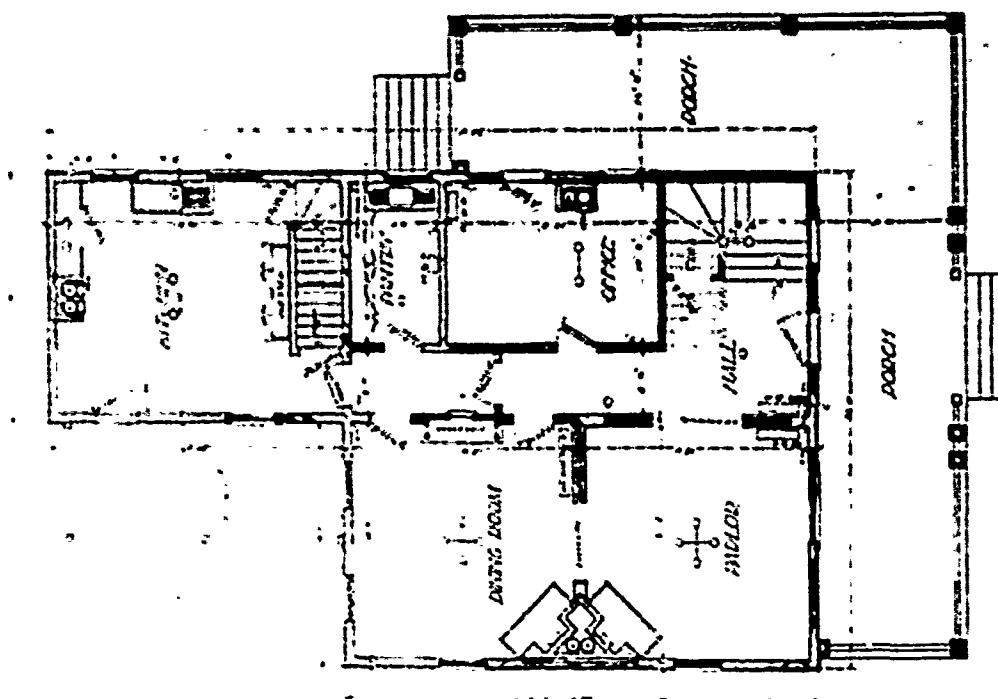
COMMENTS:

DRAWING SOURCE: NARS - Cartographic & Architectural Branch  
RG 77- P.I. NK-19 E. 411- #136-B

---



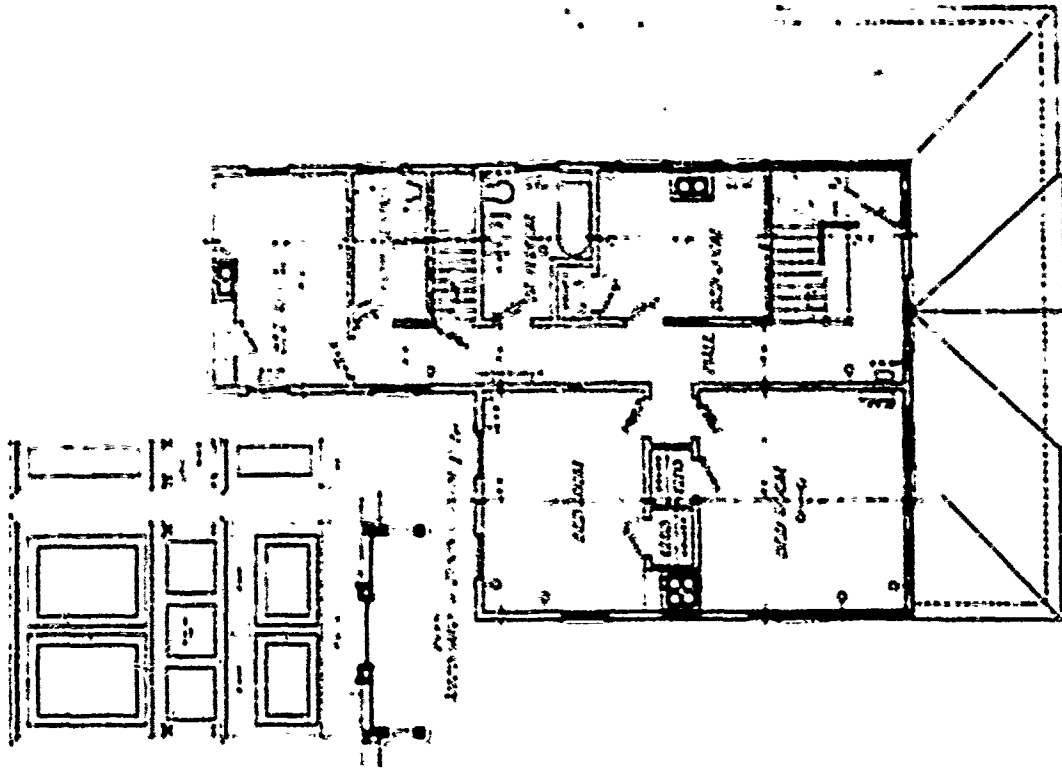
TRANSITION PLAN  
SCALE: 1/8" = 1'-0"



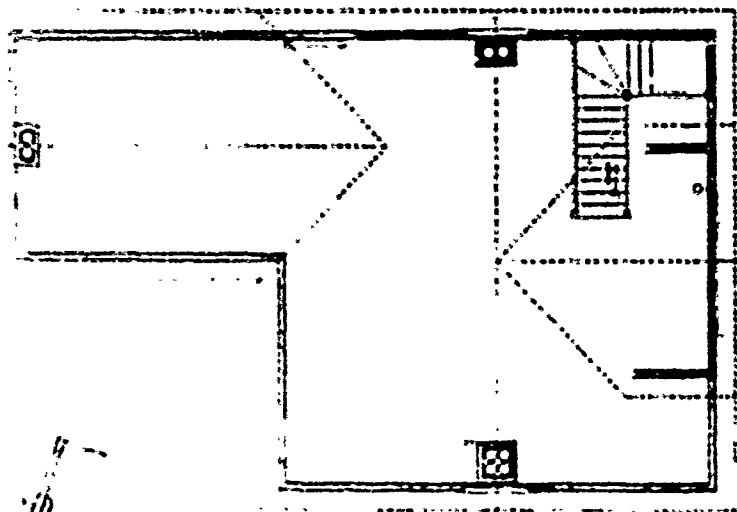
FIRST FLOOR PLAN  
SCALE: 1/8" = 1'-0"

300

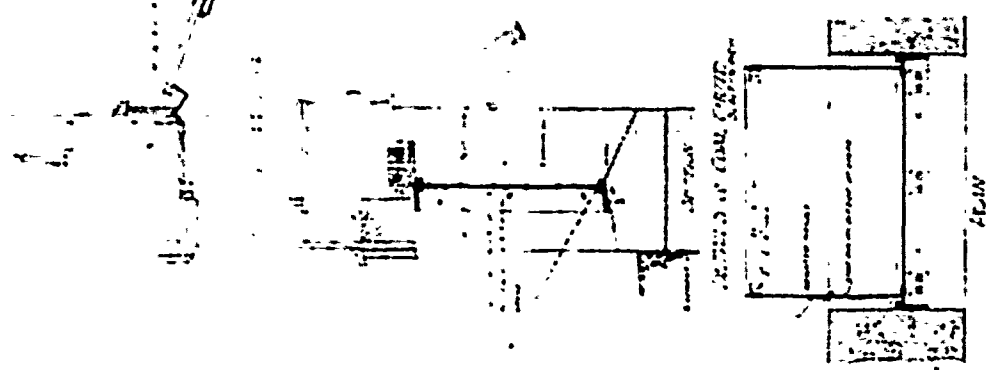
Architectural Studio  
1000 10th St. N.W.  
Washington, D.C. 20004



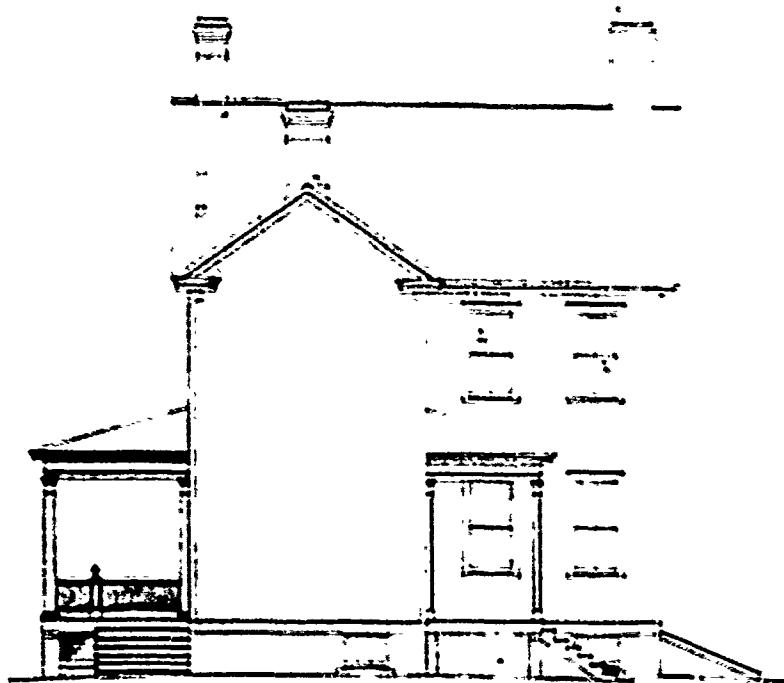
SECOND FLOOR PLAN  
SCALE 1/8" = 1'-0"



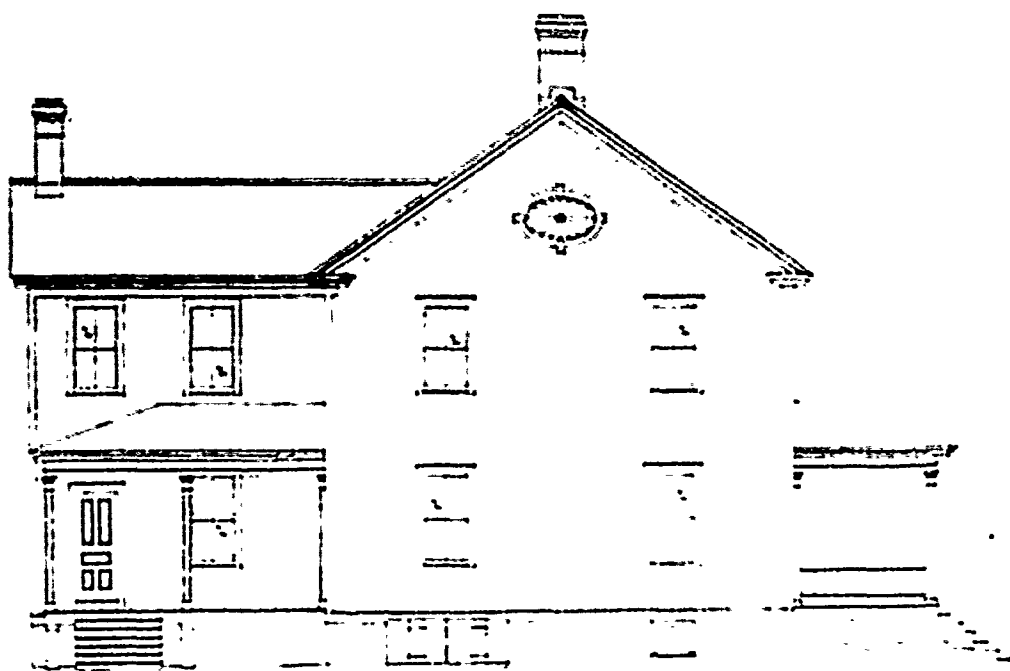
ATTIC & ROOF PLAN  
SCALE 1/8" = 1'-0"



FOUNDATION & MAIN FLOOR PLAN  
SCALE 1/8" = 1'-0"



ROAD ELEVATION  
SCALE 1/4" = 1'-0"



SHEET NO. (136) OF SHEETS

OFFICERS' QUARTERS  
QM60

136B



SIDE ELEVATION  
SCALE 1/8" = 1'-0"



FRONT ELEVATION  
SCALE 1/8" = 1'-0"

SYMBOL NO. 136 5 STORIES

OFFICERS' QUARTERS

APRIL 1900

SECOND PERIOD

---

PLAN No: 142

PLAN TYPE: Officers' Quarters, double set  
3 stories + basement  
Frame

DATE: September 1900

BASIC UNIT: G

KNOWN LOCATIONS: --

COMMENTS:

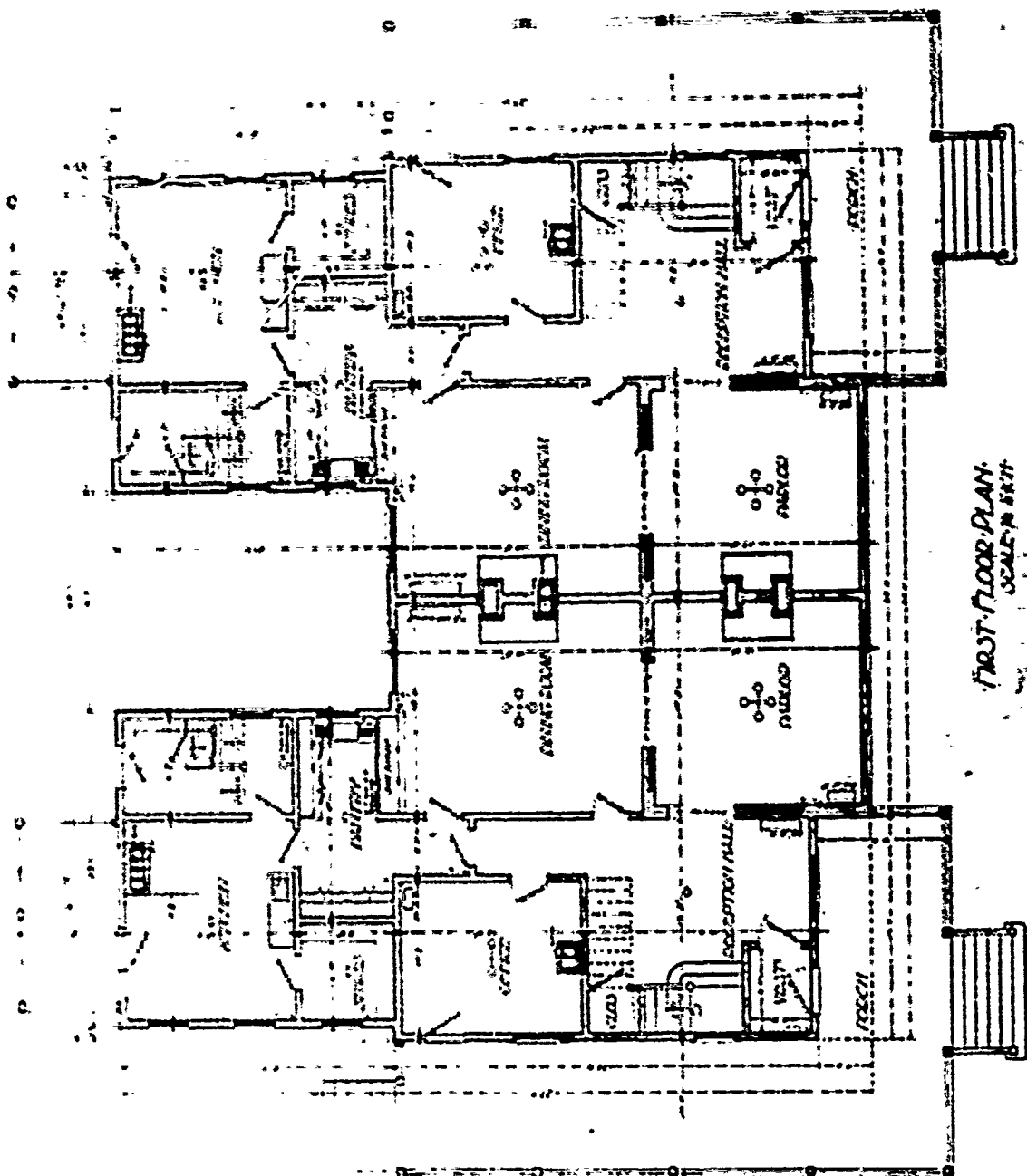
DRAWING SOURCE: NARS - Cartographic & Architectural Branch  
RG 77- P.I. NH-19 E. 411- #142

---

DOUBLE OFFICERS QUARTERS

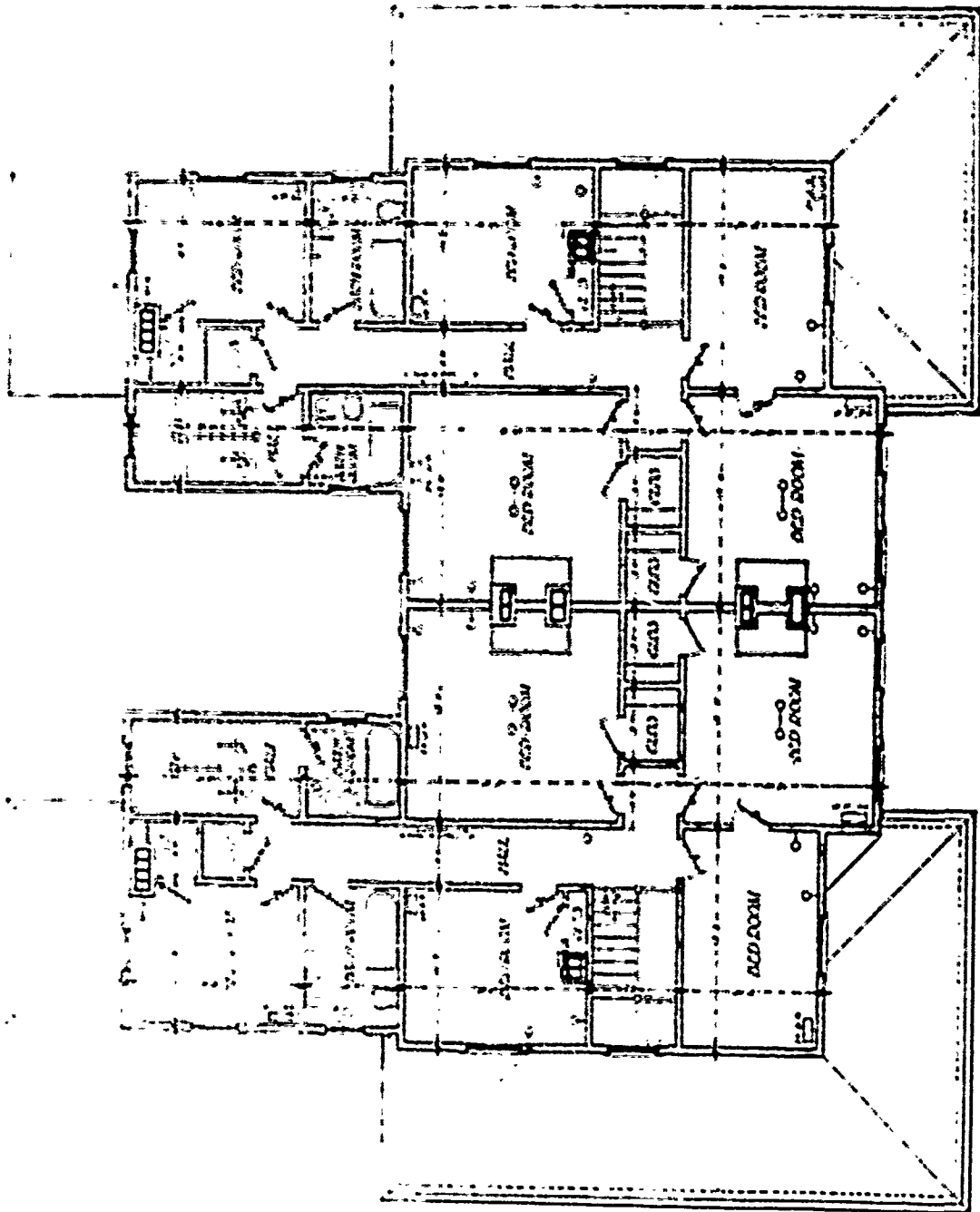
142

3 SHEETS



FIRST FLOOR PLAN  
SCALE 1/8" = 1'-0"

STATE OF IOWA  
COUNTY OF \_\_\_\_\_  
BY \_\_\_\_\_  
142



SECOND FLOOR PLAN  
SCALE 1/4" = 1'-0"



N 142



SIDE ELEVATION  
SCALE 1/8" = 1'-0"



142

DOUBLE OFFICERS QUARTERS  
AT

PLAN No: 142 rev

PLAN TYPE: Officers' Quarters, double set  
3 stories + basement  
Frame

DATE: March 1901

BASIC UNIT: G

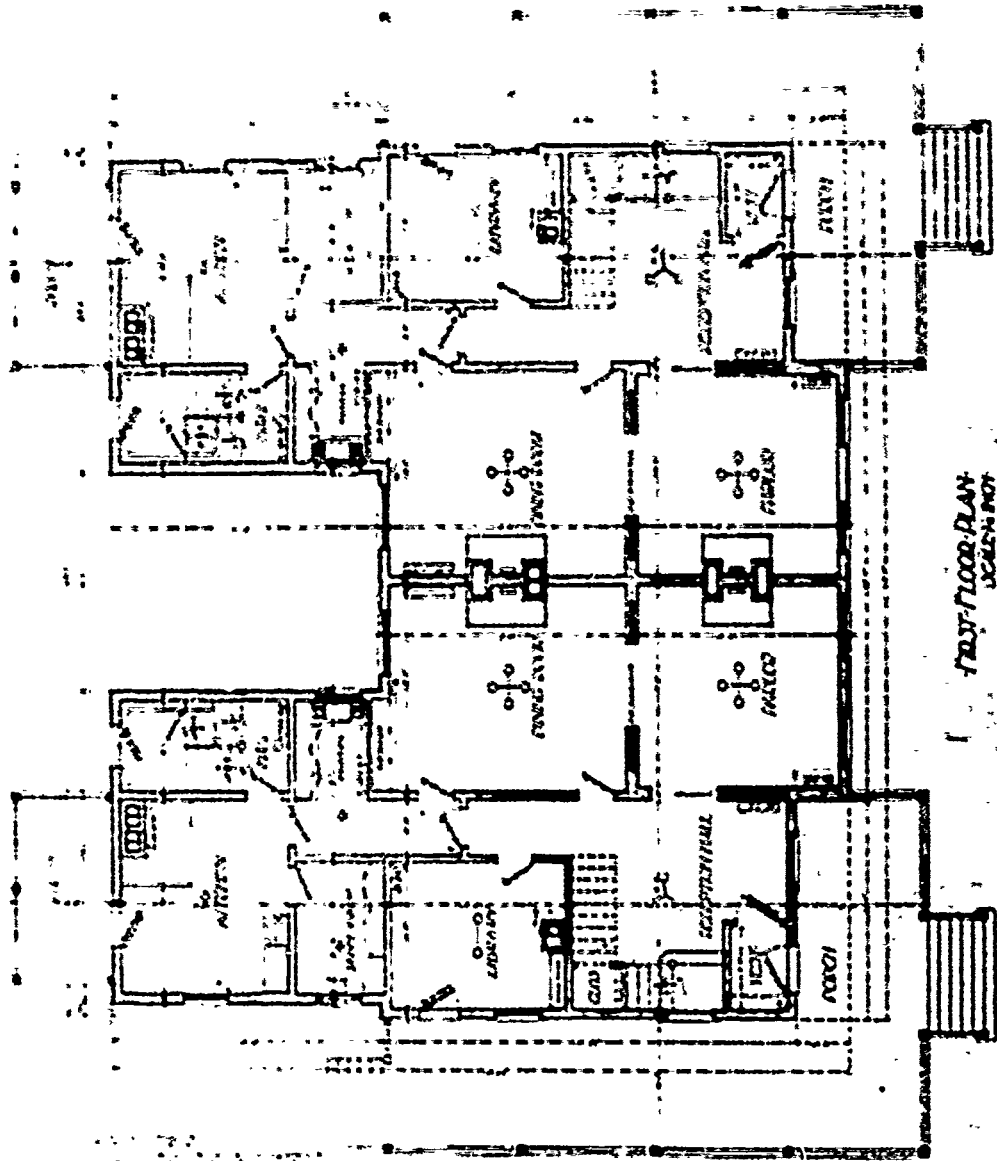
KNOWN LOCATIONS:

COMMENTS:

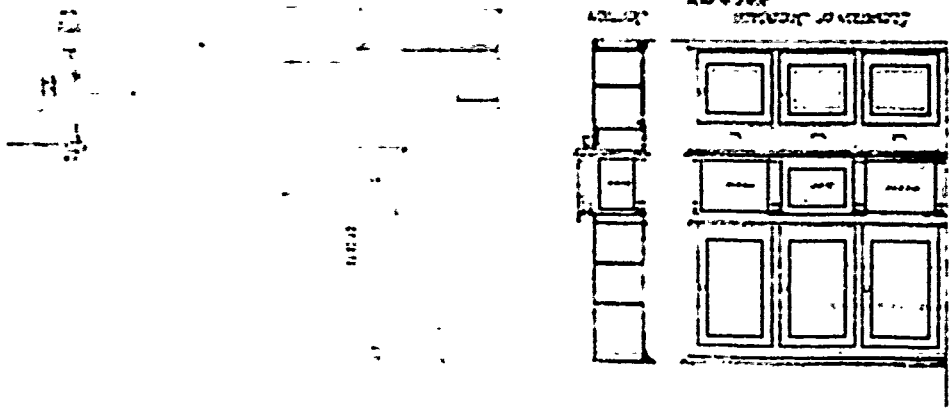
DRAWING SOURCE: NARS - Cartographic & Architectural Branch  
RG 77- P.I. NH-19 E. 411- #142 rev

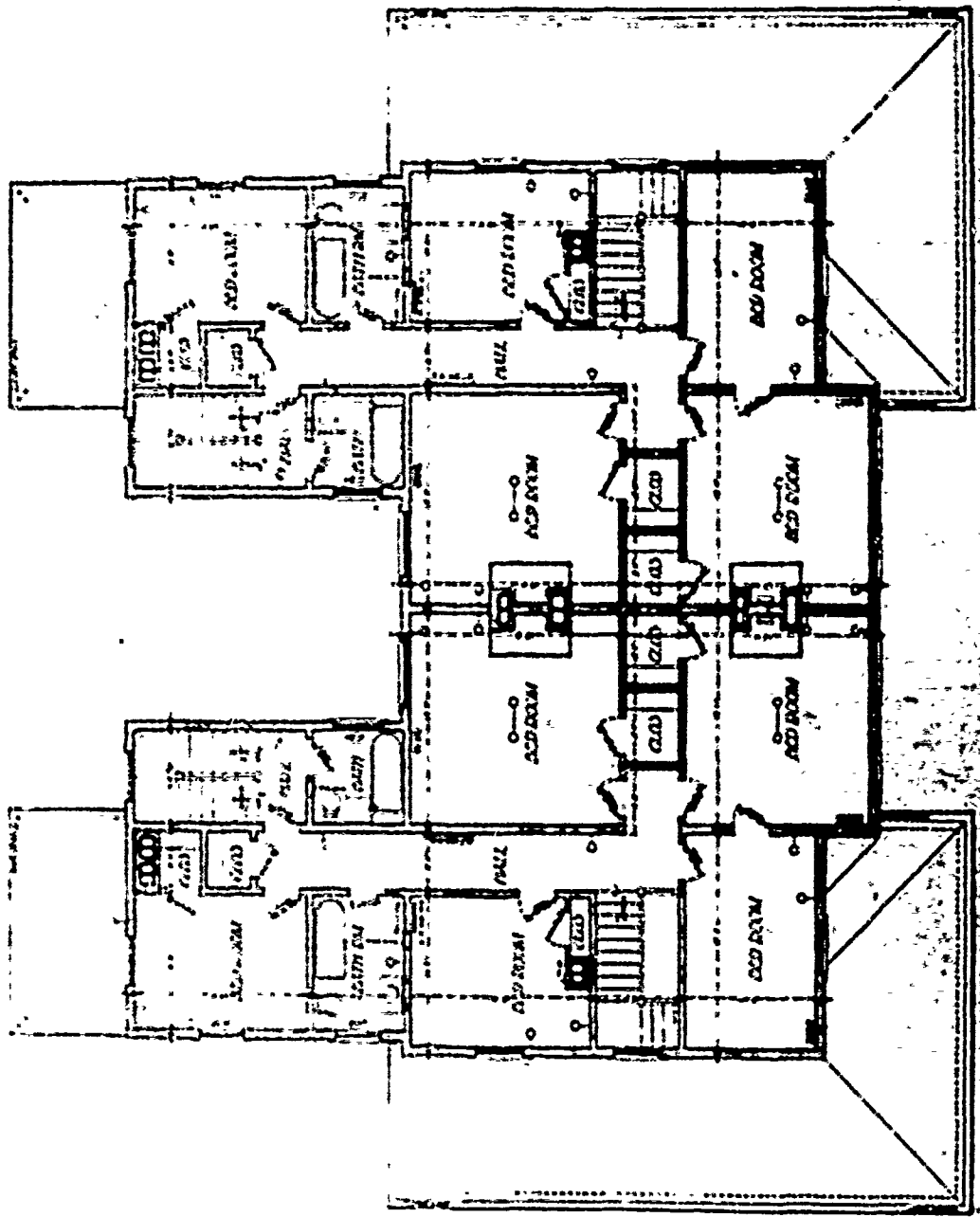
---

DATE QUOTE 11/11/11  
SHEET 05



1ST FLOOR PLAN  
SCALE: 1/8" = 1'-0"

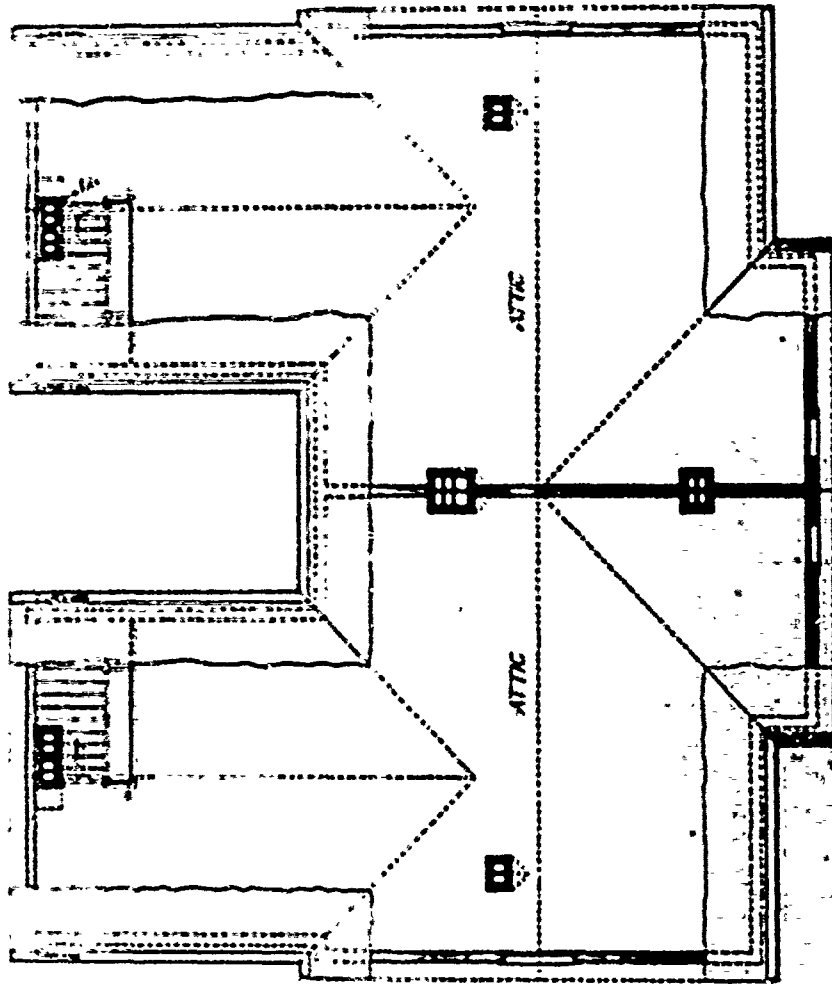




Second Floor Plan  
Scale: 1/8" = 1'-0"

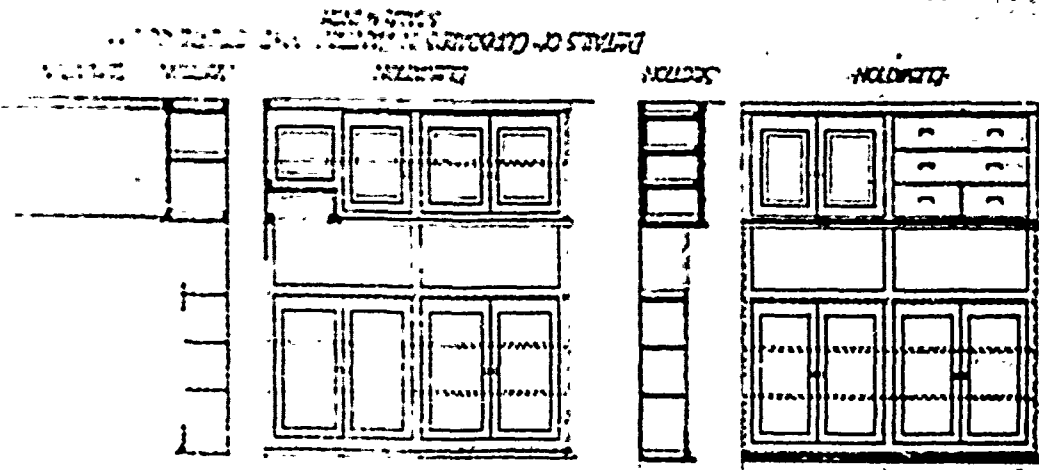
SHEET NO. 142  
DOUBLE QUANTITIES FOR OFFICE

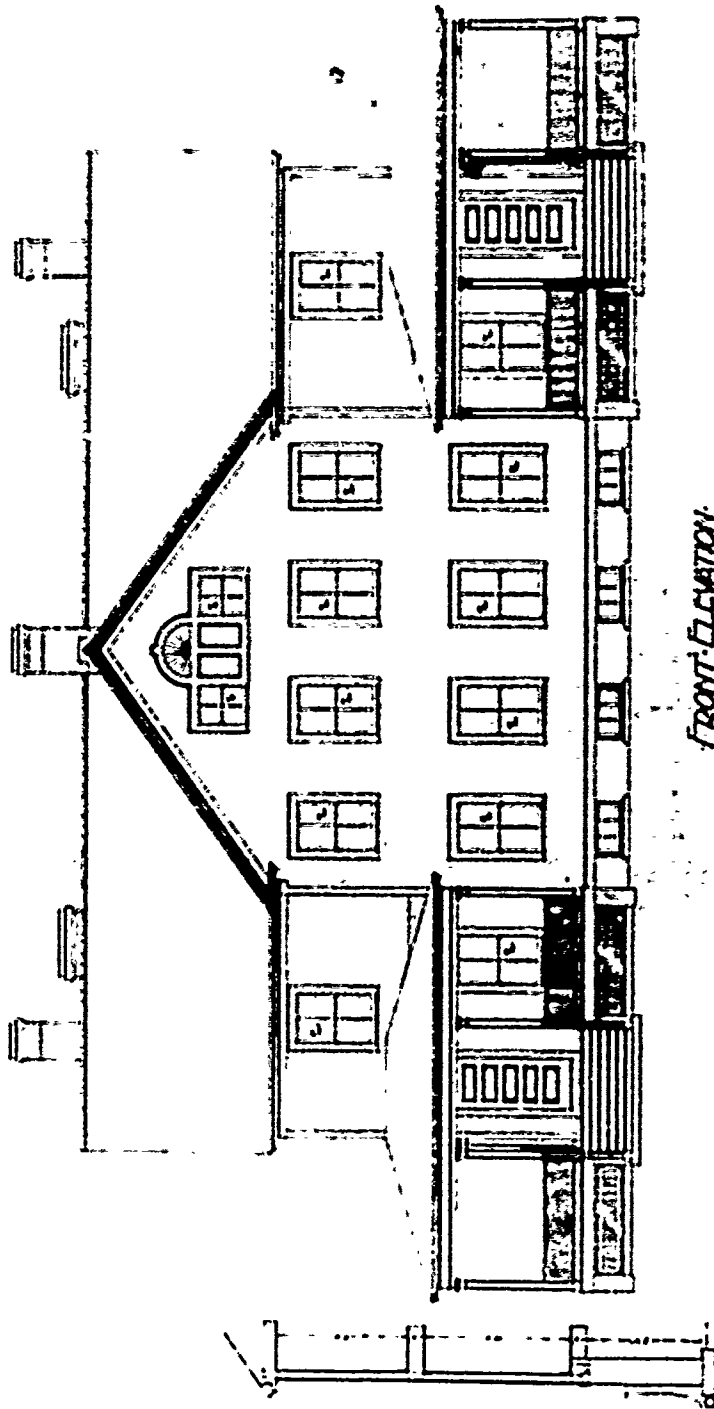
DR. #15



ATTIC & ROOF PLAN  
SCALE 1/8" = 1'-0"

JUSTING 1/16  
 7/11/50  
 DOUBLE QUARTERS FOR OFFICE  
 1940





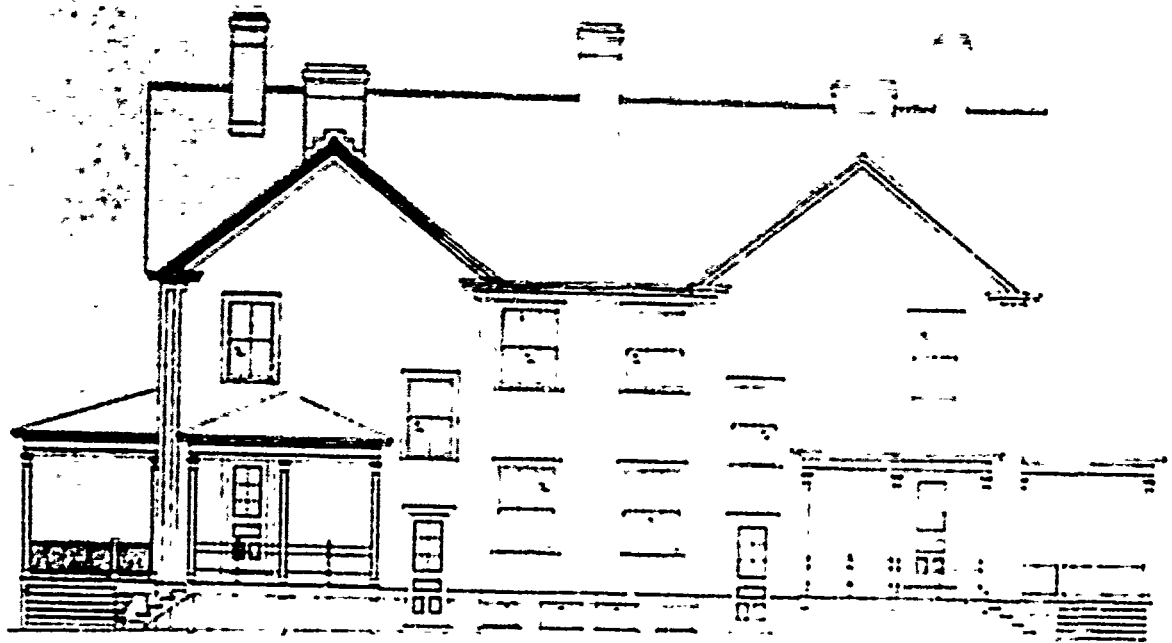
FRONT ELEVATION  
SCALE: 1/8" = 1'-0"

A2 REV.

SECTION: 43  
DOUBLE QUARTERS FOR OFFICE  
1940



SIDE ELEVATION  
SOUTH SIDE



FRONT ELEVATION

SHEET NO 2 142 7 SHEETS  
DOUBLE-QUARTERS FOR CRYPERS

3M60

1610-21

PLAN No: 142-A

PLAN TYPE: Officers' Quarters, double set  
3 stories + basement  
Brick

DATE: April 1901

BASIC UNIT: G

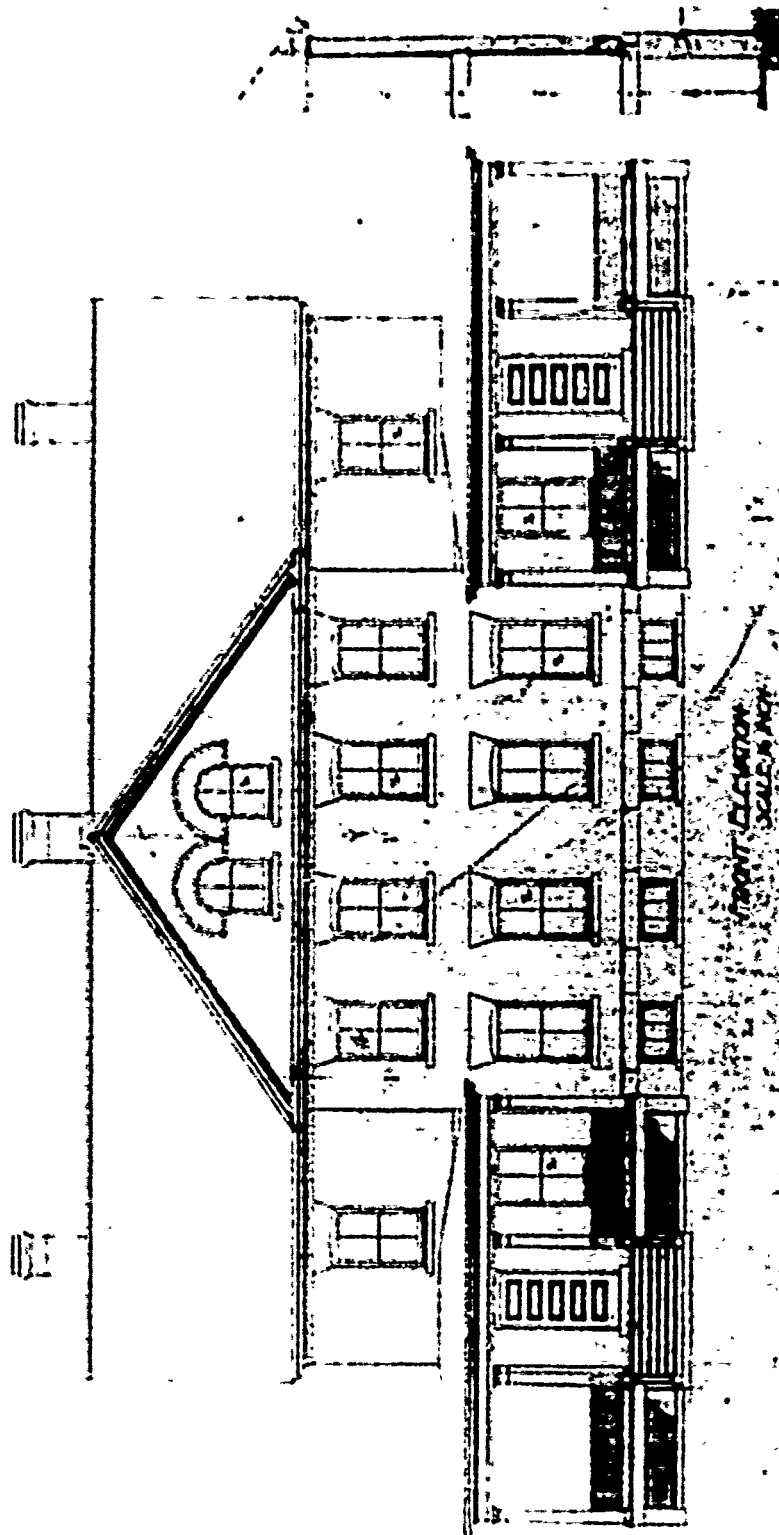
KNOWN LOCATIONS: Ft. Abraham Lincoln, North Dakota  
Ft. Myer, Virginia  
Ft. Ontario, New York  
Plattsburg Barracks, New York

COMMENTS: Plan is like 142 Rev but the rooms are slightly larger.

DRAWING SOURCE: NARS - Cartographic & Architectural Branch  
RG 77- P.I. NM-19 E. 411- #142-A

---





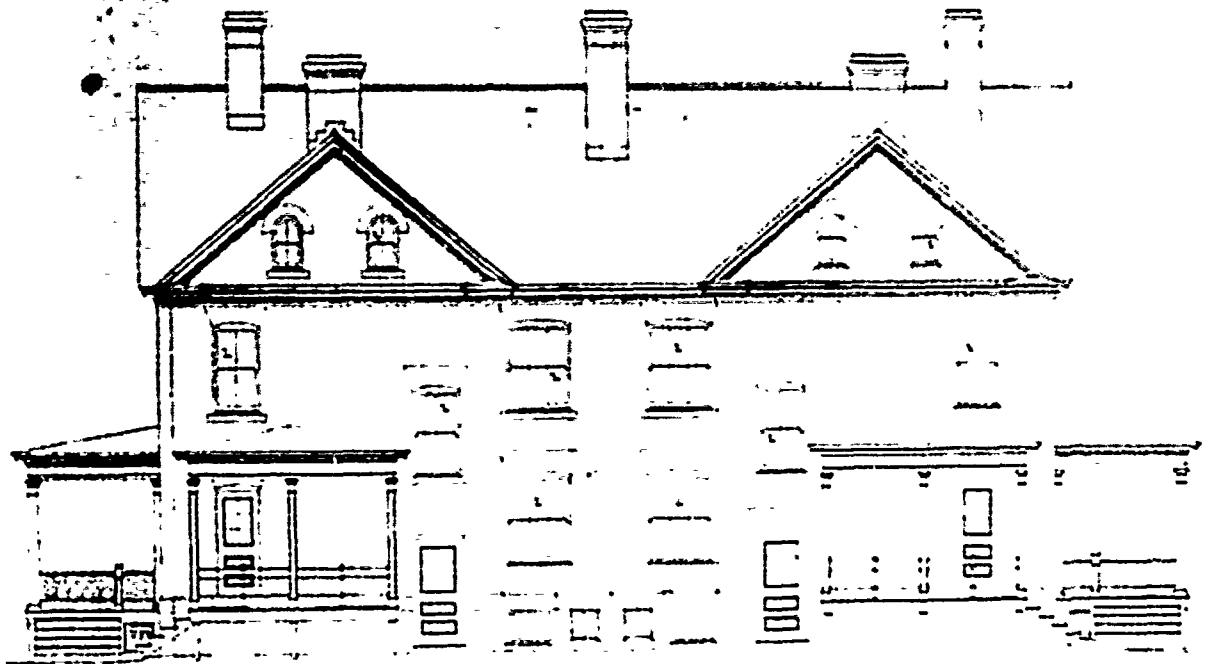
FRONT ELEVATION  
SCALE 3/8" = 1'-0"

142-A SHEET NO. 1  
DOUBLE QUARTERS FOR CITY

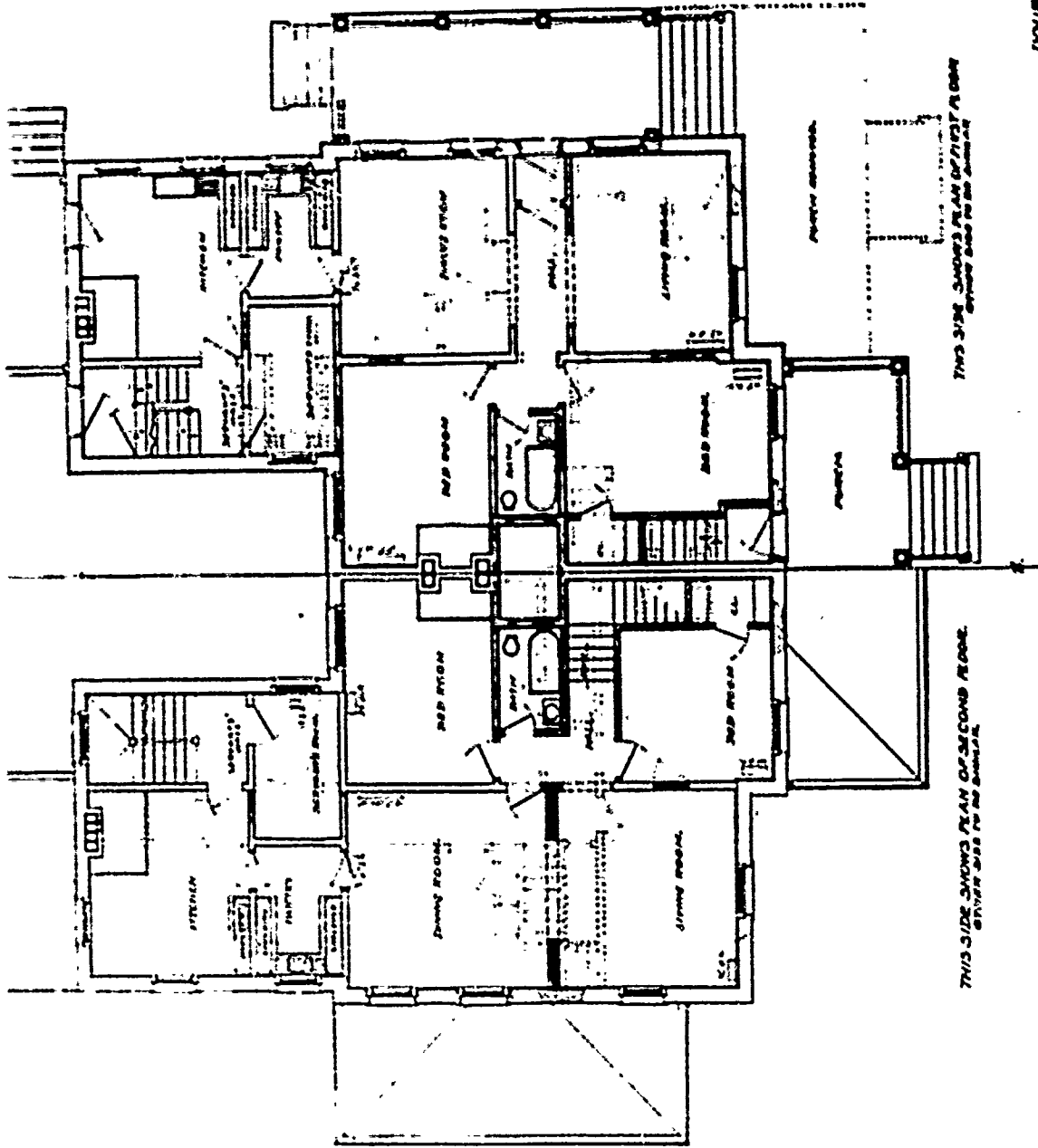
OK  
142-A



SIDE ELEVATION  
SCALE 1/8" = 1'-0"



REAR ELEVATION  
SCALE 1/8" = 1'-0"



1/2" = 1'-0"

SHEET NO. 2

4 SHEETS

PLANS FOR REMODELING

DOUBLE QUARTERS FOR OFFICERS (PLAN #1)

FOR SET OFFICERS QUARTERS

8 1/2 x 11 1/2

PLAN No: 142-B

PLAN TYPE: Quarters for Two Captains  
3 stories + basement  
Brick

DATE: April 1905

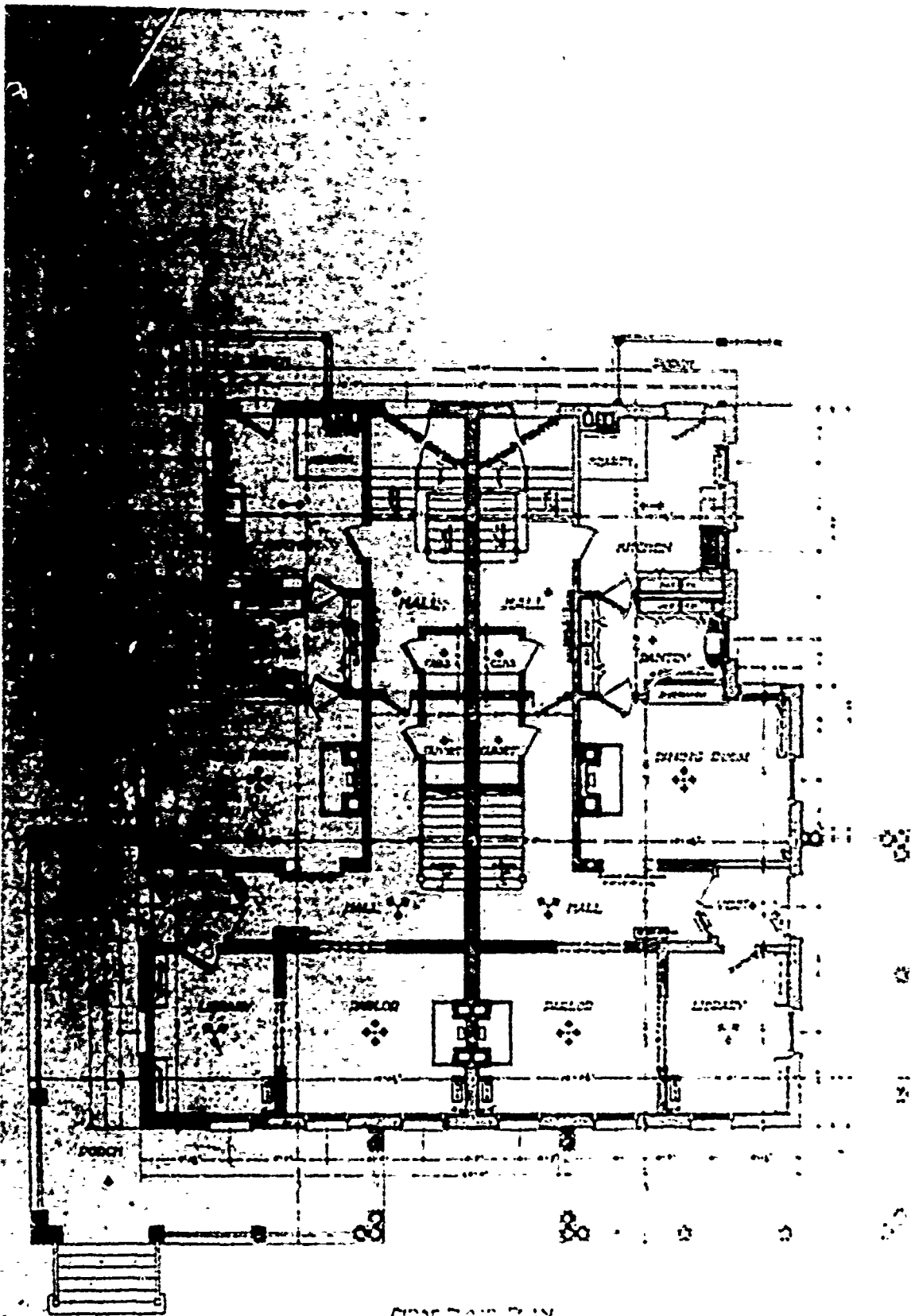
BASIC UNIT: L

KNOWN LOCATIONS: Ft. Omaha, Nebraska

COMMENTS: Corrected October 1905 and February 1906

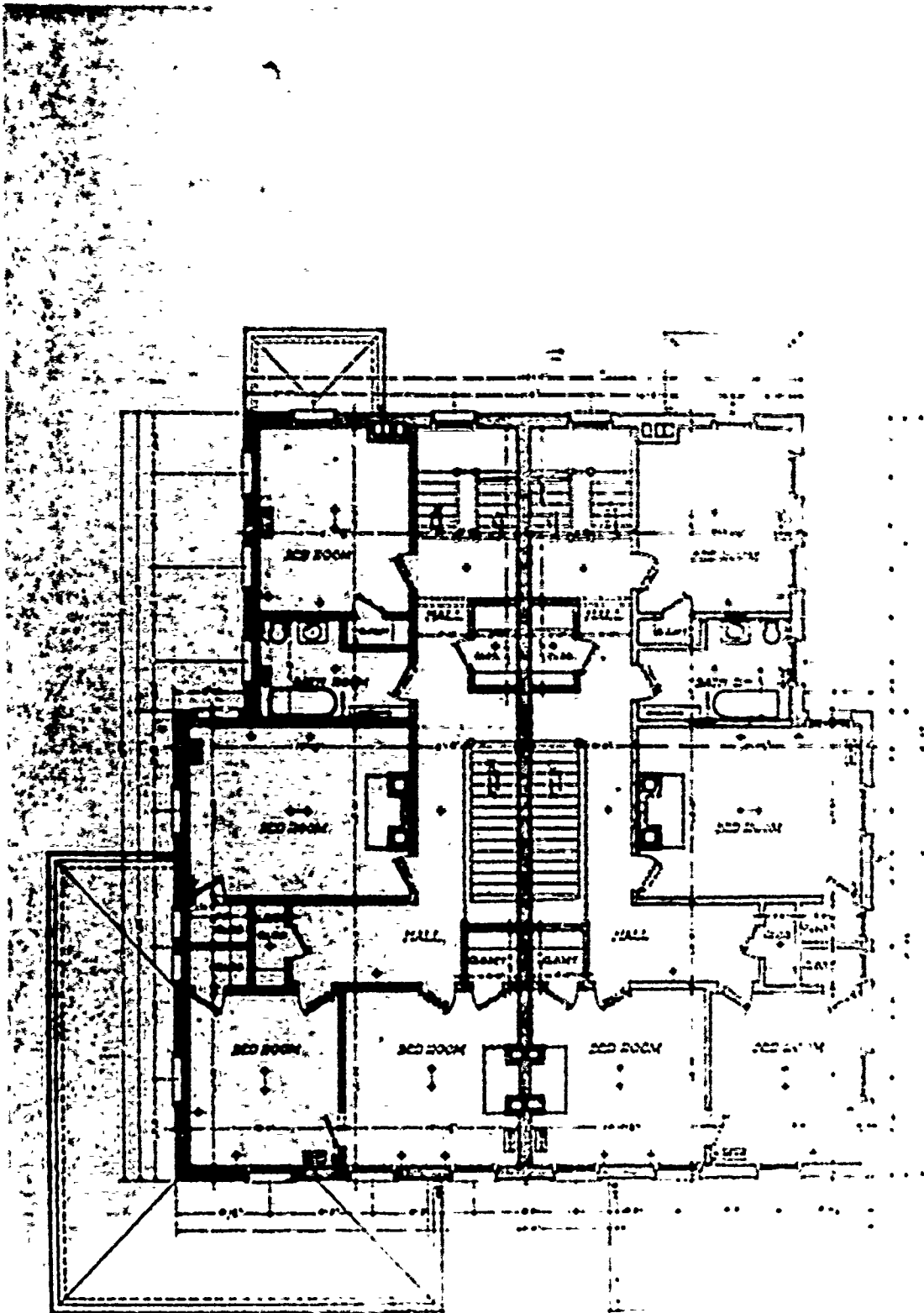
DRAWING SOURCE: NARS - Cartographic & Architectural Branch  
RG 77- P.I. NH-19 E. 411- #142-B

---



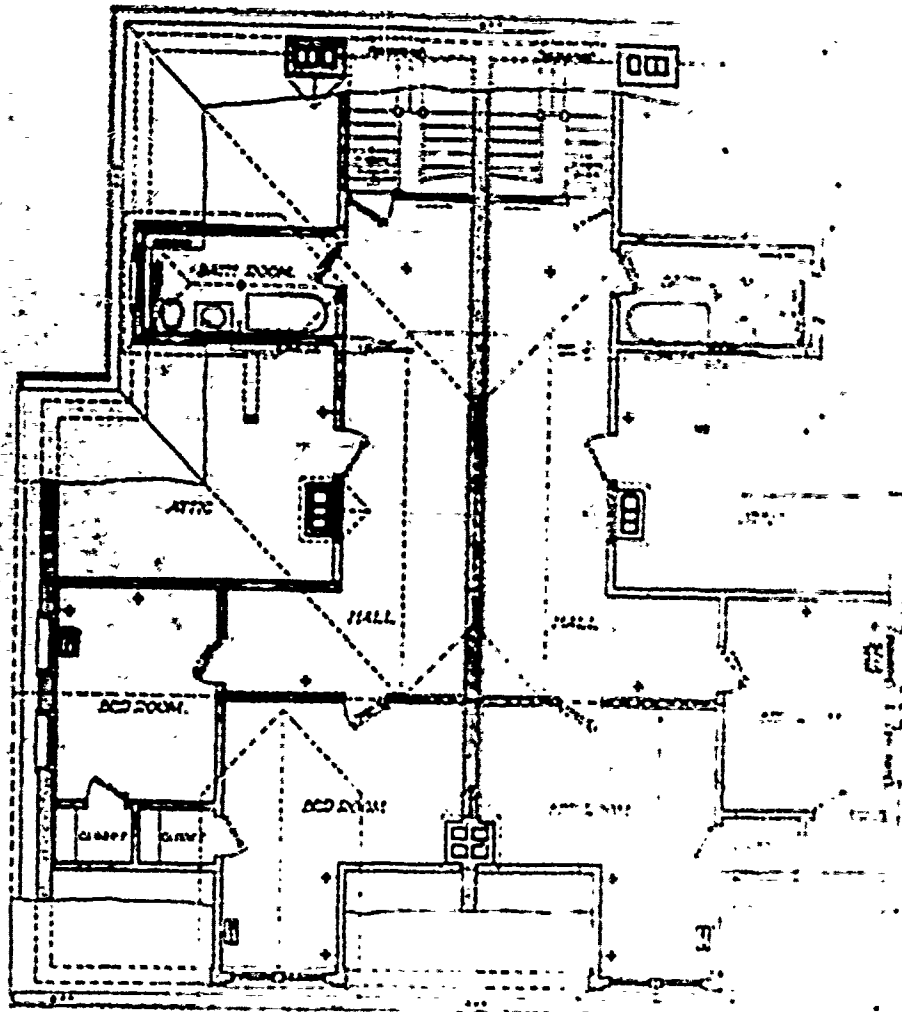
FIRST FLOOR PLAN  
SCALE 1/8" = 1'-0"

SHEET NO. 142-B 8 SHEETS  
QUARTERS FOR  
TWO CAPTAINS



SCALE 1/4" = 1'-0"

STATION 142-B  
QUARTERS FOR  
TWO CAPTAINS



ATTIC QUARTERS PLAN  
SCALE 1/8" = 1'-0"

PLAN NO 142-B 03/20/53  
QUARTERS FOR  
TWO CAPTAINS



W. G. B. ARCHT.  
SCALE 1/4" = 1'-0"




SHEET NO. 142 B 6 SHEETS  
 QUARTERS FOR  
 TWO CAPTAINS

DESIGNED BY W. G. B.

CONTRACT NO. 142 B





PLAN No: 142-C

PLAN TYPE: Quarters for Two Captains  
3 stories + basement  
Frame

DATE: June 1905

BASIC UNIT: L

KNOWN LOCATIONS: --

COMMENTS: Plans corrected July 1906.


DRAWING SOURCE: NARS - Cartographic & Architectural Branch  
RG 77- P.I. NM-19 E. 411- #142-C

---

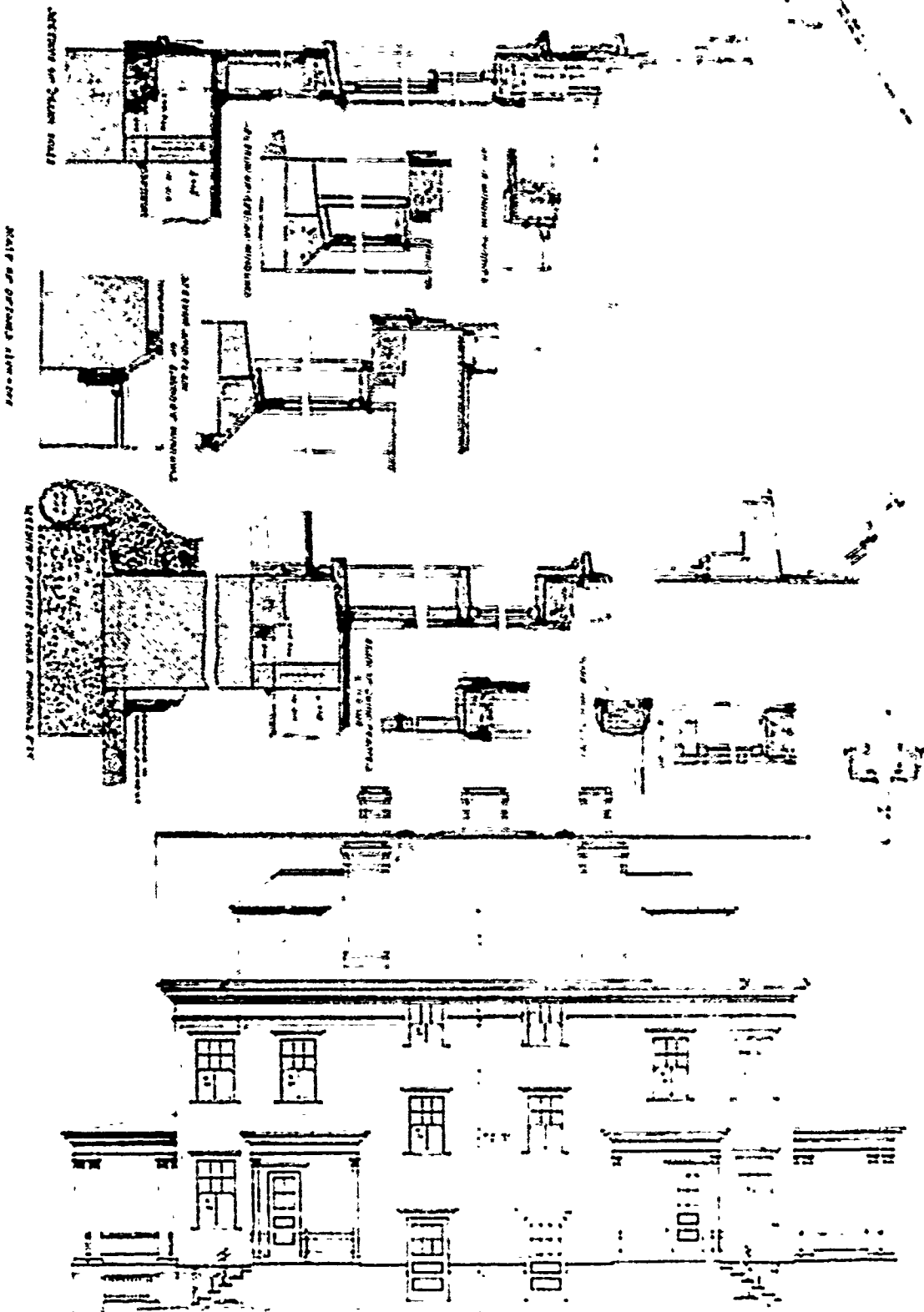
1420



John C. ...



...



SCALE OF ORIGINAL DRAWING

ATTORNEY'S OFFICE  
 RECEPTION OFFICE  
 CONFERENCE ROOM  
 OFFICE  
 RESTROOM  
 BATH  
 KITCHEN  
 DINING ROOM

PLAN No: 142-D

PLAN TYPE: Quarters for Two Captains  
3 stories + basement  
Brick

DATE: July 1907

BASIC UNIT: L

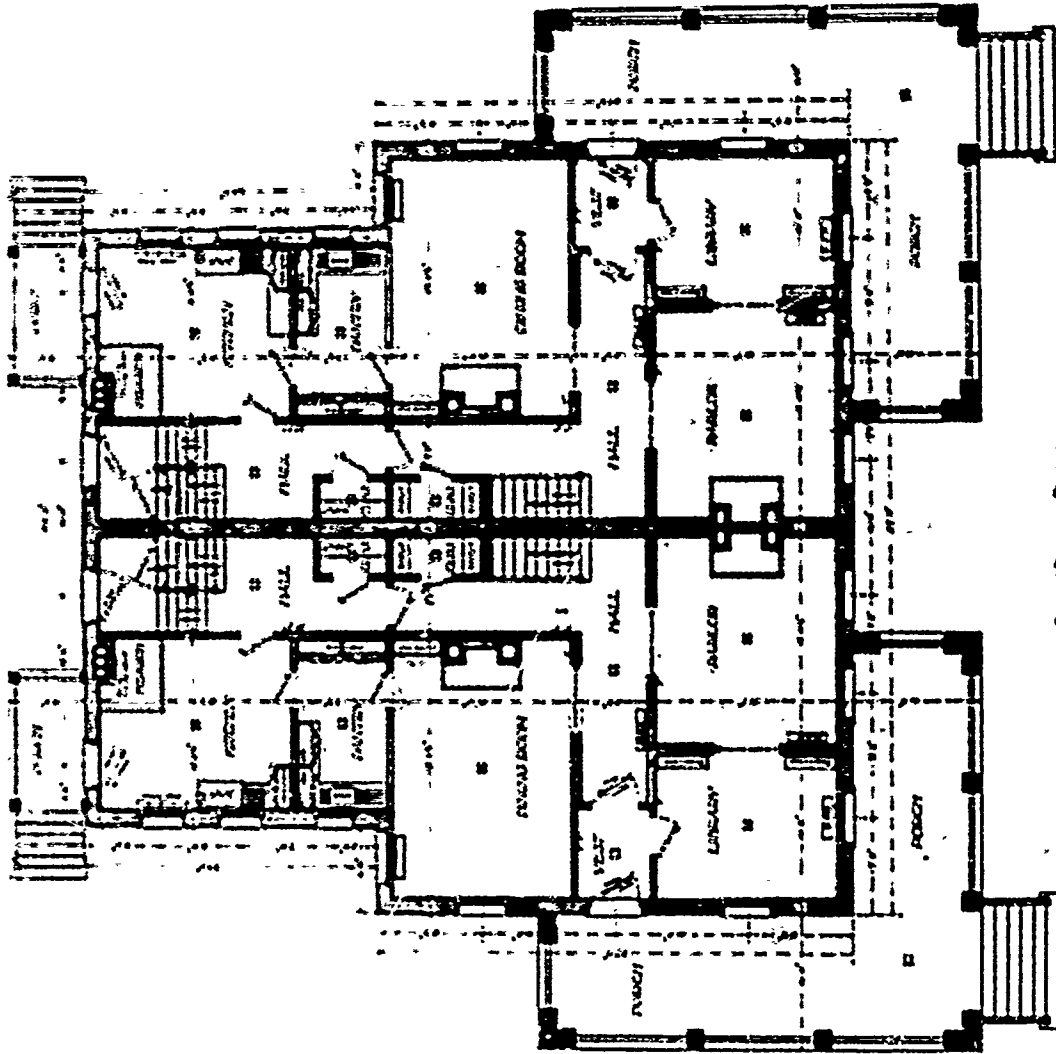
KNOWN LOCATIONS: --

COMMENTS: Plans corrected April 1908  
Plan is like 142-B but the building is slightly  
larger.

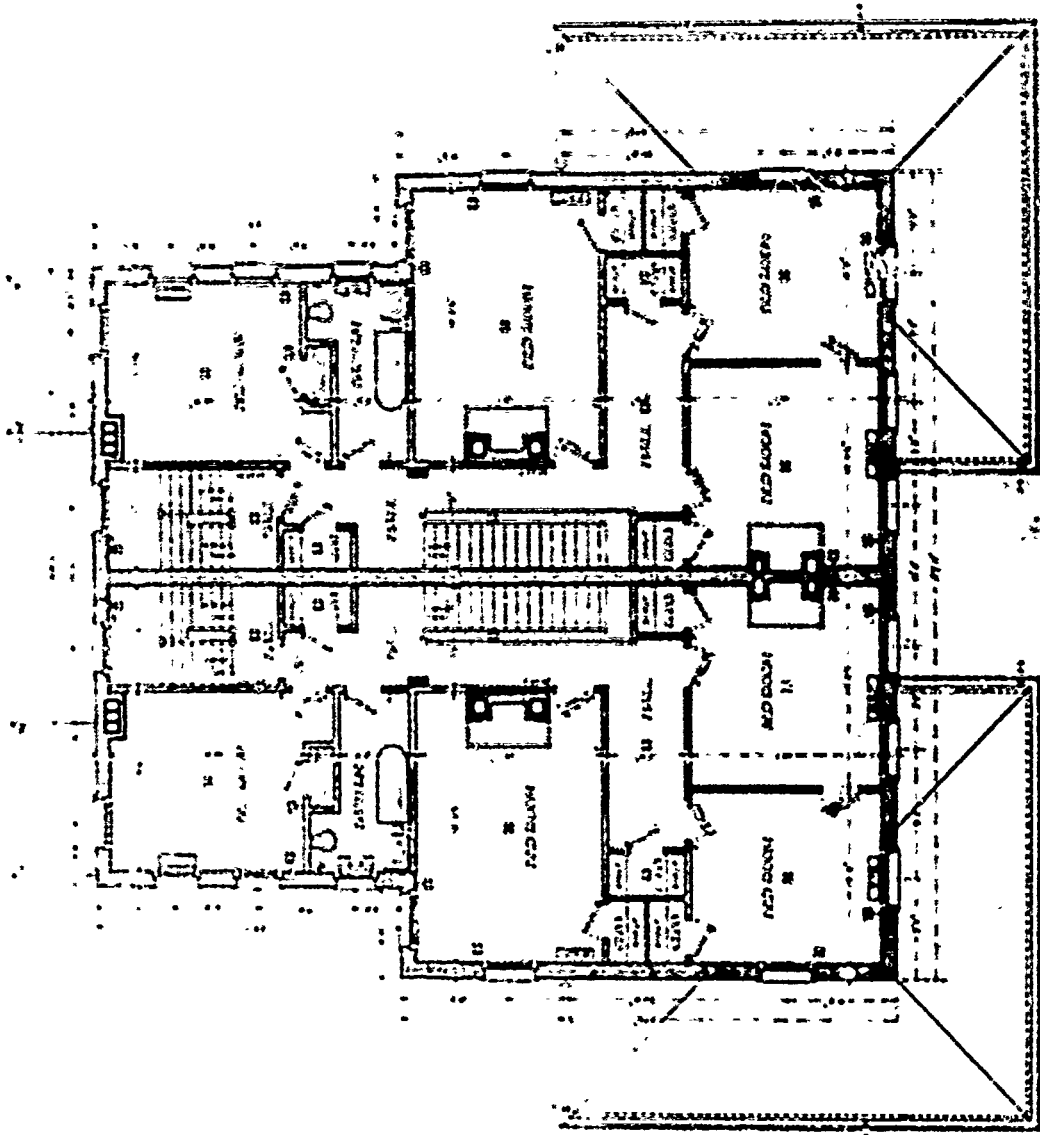
DRAWING SOURCE: NARS - Cartographic & Architectural Branch  
RG 77- P.I. NM-19 E. 411- #142-D

---

142-D  
REGISTERED FOR THE CAPITAL  
GIVEN BY STATE

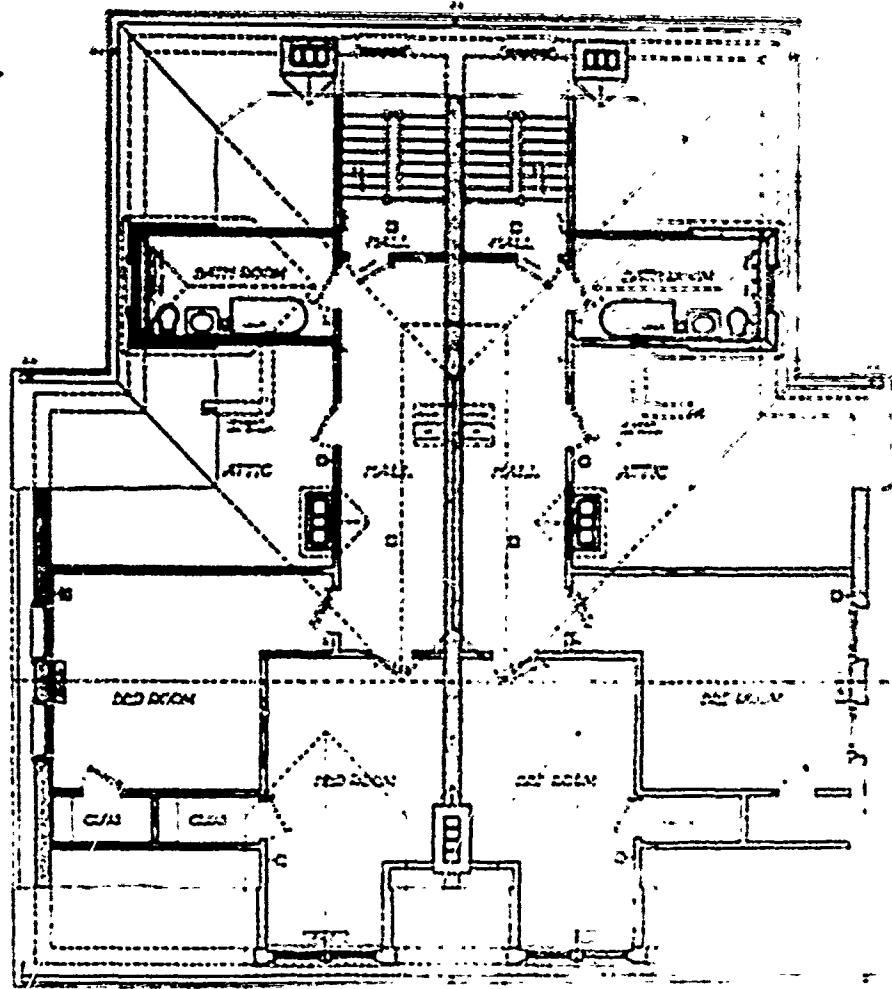


FIRST FLOOR PLAN



142-D  
 SHIP'S  
 QUARTERS FOR TWO CAPTAINS  
 QM60 P. 212/MS

Second Floor Plan  
 Scale 1/8" = 1'-0"



142-D  
QUARTERS FOR TWO CAPTAINS  
GENERAL CONTRACTOR  
1910

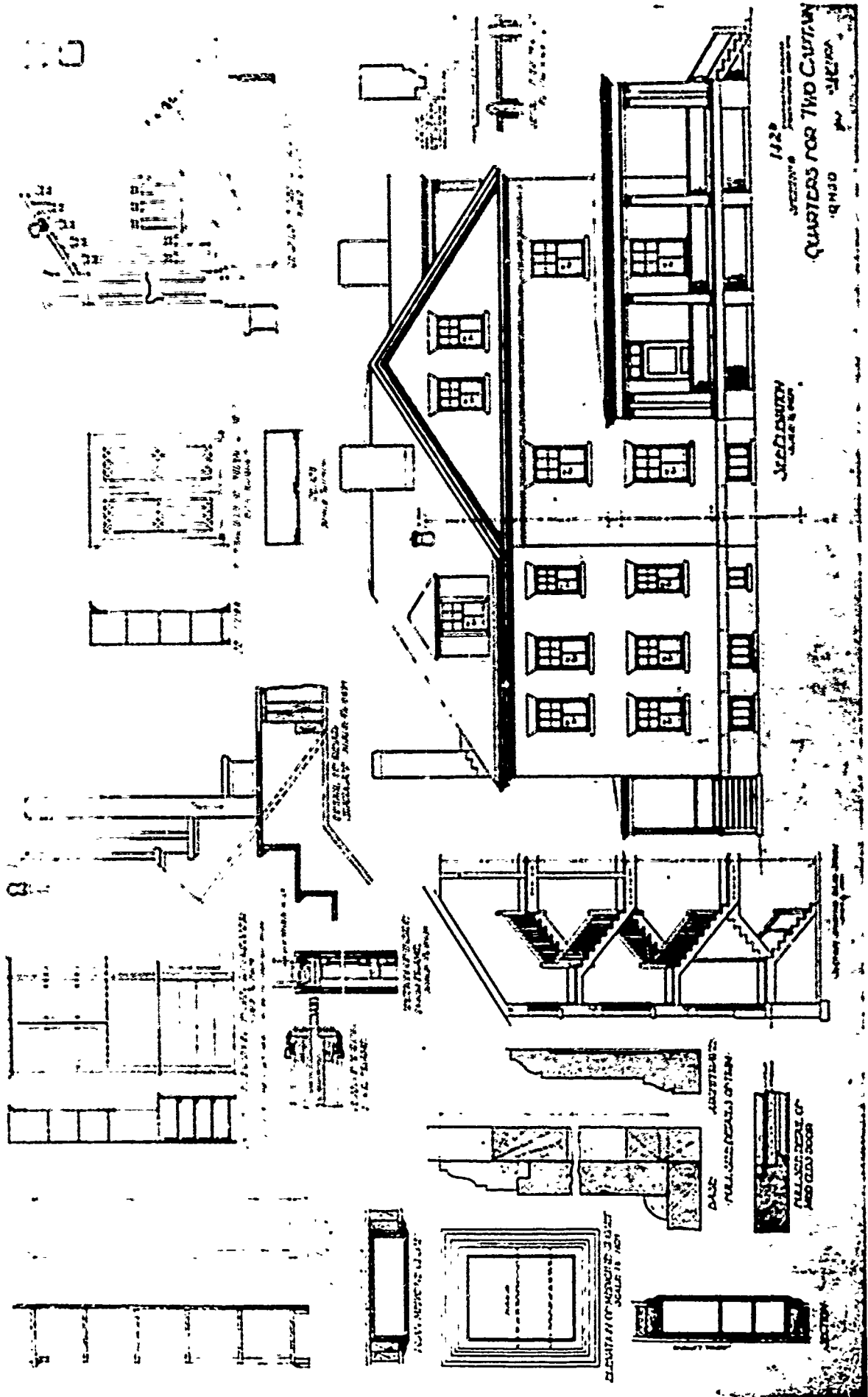


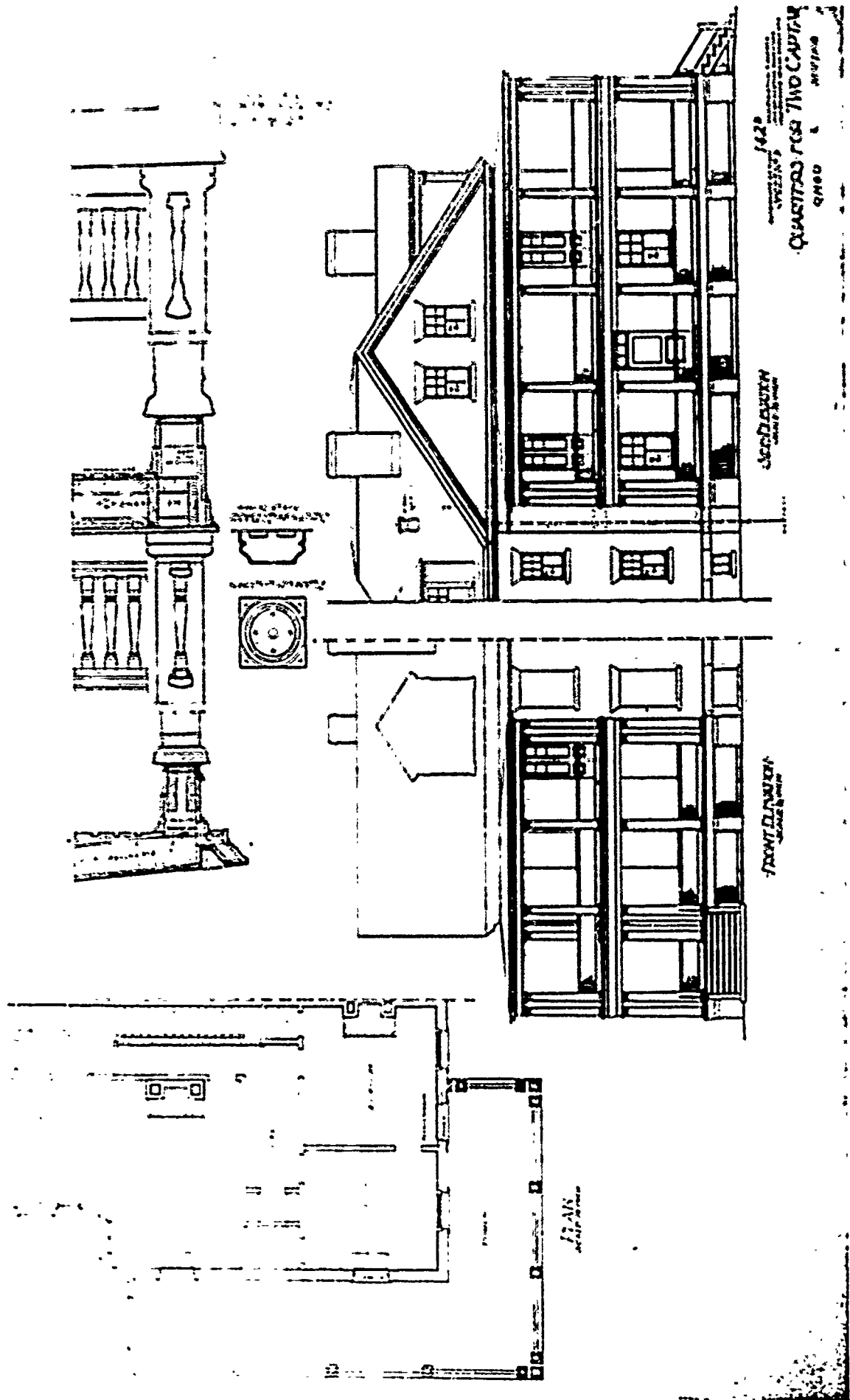


SECTION 3  
FACE S.W.



142B  
SECTION 3  
QUARTERS FOR TWO CAPTAINS  
DAVID  
REV 1807





PLAN No: 142-E

PLAN TYPE: Quarters for Two Captains  
3 stories + basement  
Frame

DATE: September 1907

BASIC UNIT: L

KNOWN LOCATIONS: --

COMMENTS: No photos. Plan is like 142-B but the building  
is smaller. Elevation is like 142-C.

DRAWING SOURCE: NARS - Cartographic & Architectural Branch  
RG 77- P.I. NM-19 E. 411- #142-E

---

PLAN No: 142-F

PLAN TYPE: Quarters for Two Captains  
3 stories + basement  
Brick

DATE: November 1907

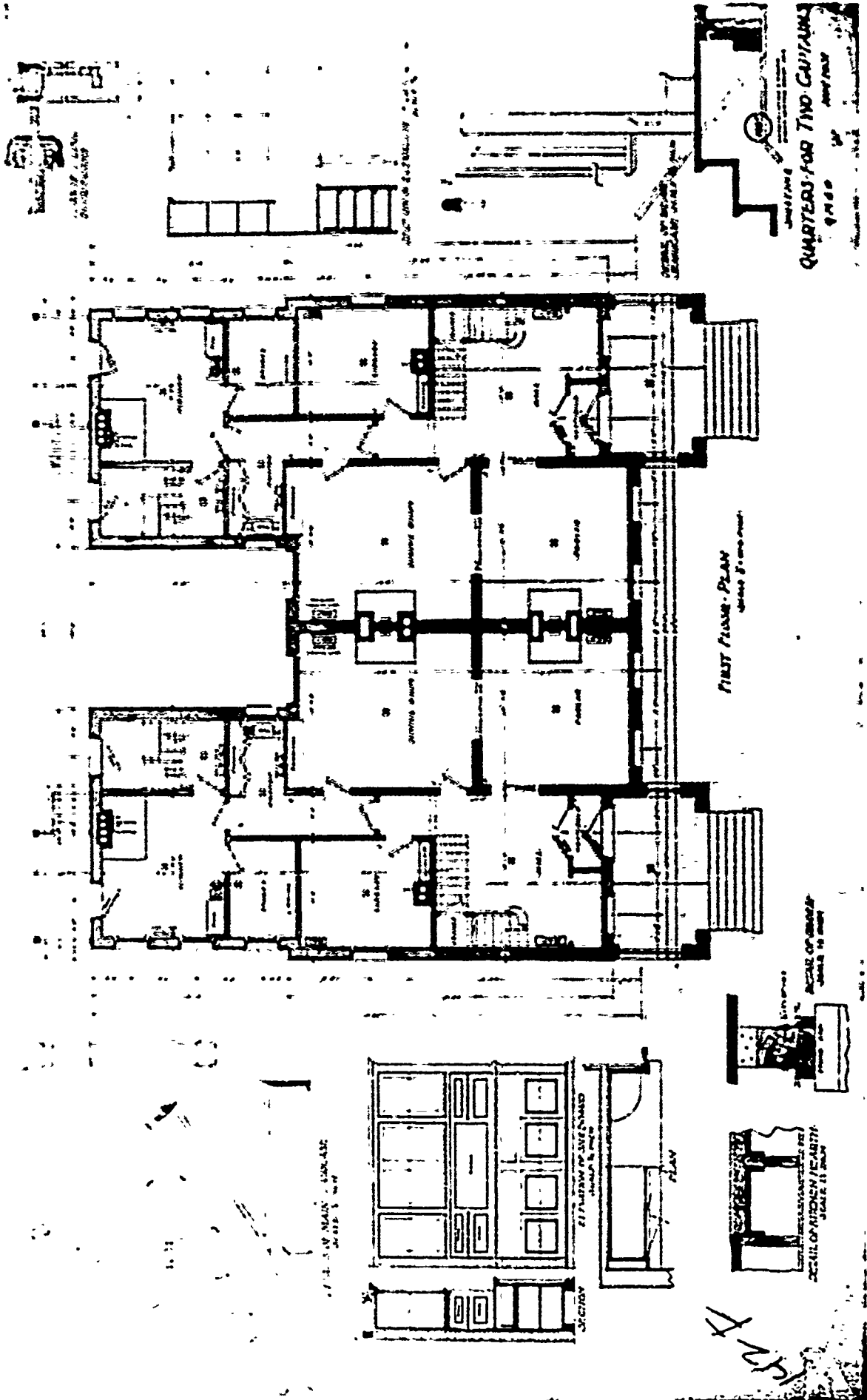
BASIC UNIT: G

KNOWN LOCATIONS: --

COMMENTS:

DRAWING SOURCE: NARS - Cartographic & Architectural Branch  
RG 77- P.I. NM-19 E. 411- #142-F

---



QUARTERS FOR TWO CAPTAINS  
SCALE 1/8" = 1'-0"

FIRST FLOOR PLAN  
SCALE 1/8" = 1'-0"

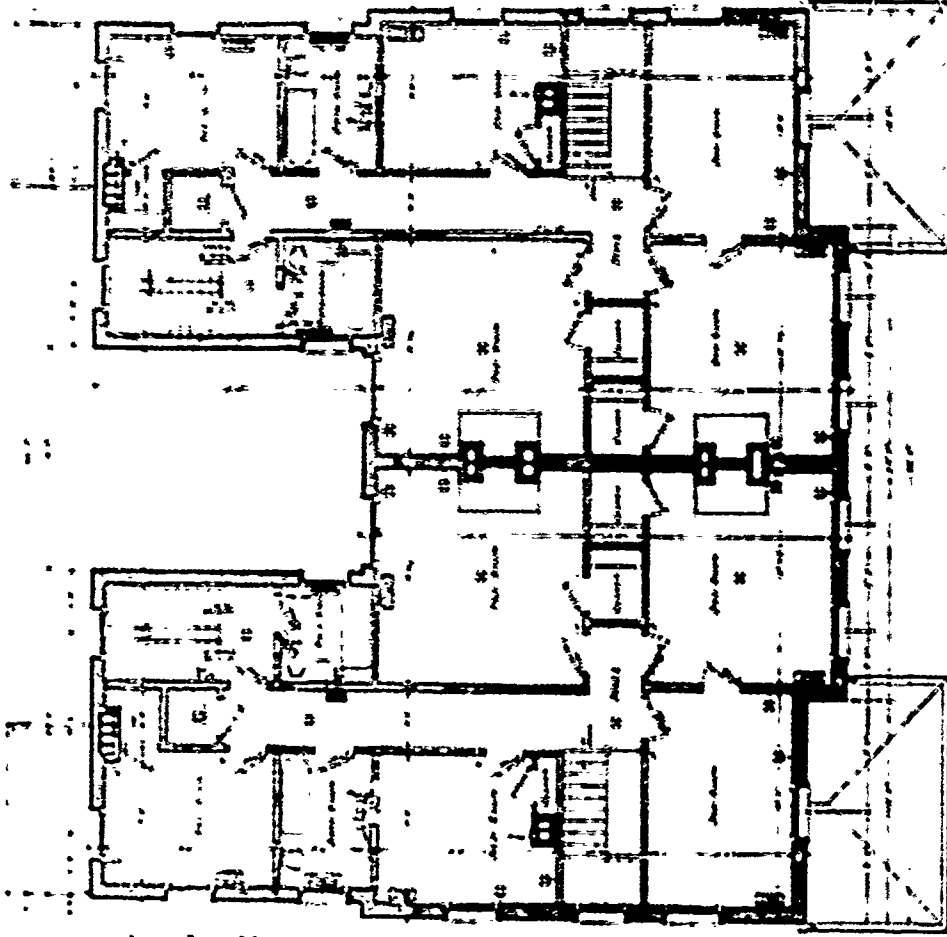
DETAIL OF ATTIC RE-ENTRY  
SCALE 1/4" = 1'-0"

SECTION OF MAIN ENTRANCE  
SCALE 1/4" = 1'-0"

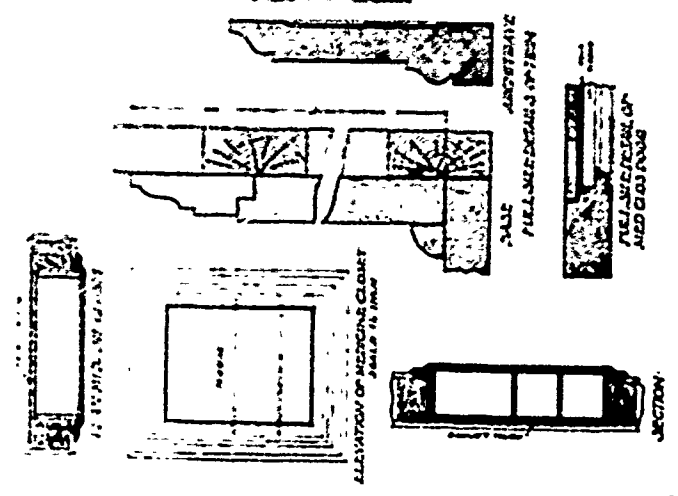
SECTION OF MAIN ENTRANCE  
SCALE 1/4" = 1'-0"

A. J. [unclear]

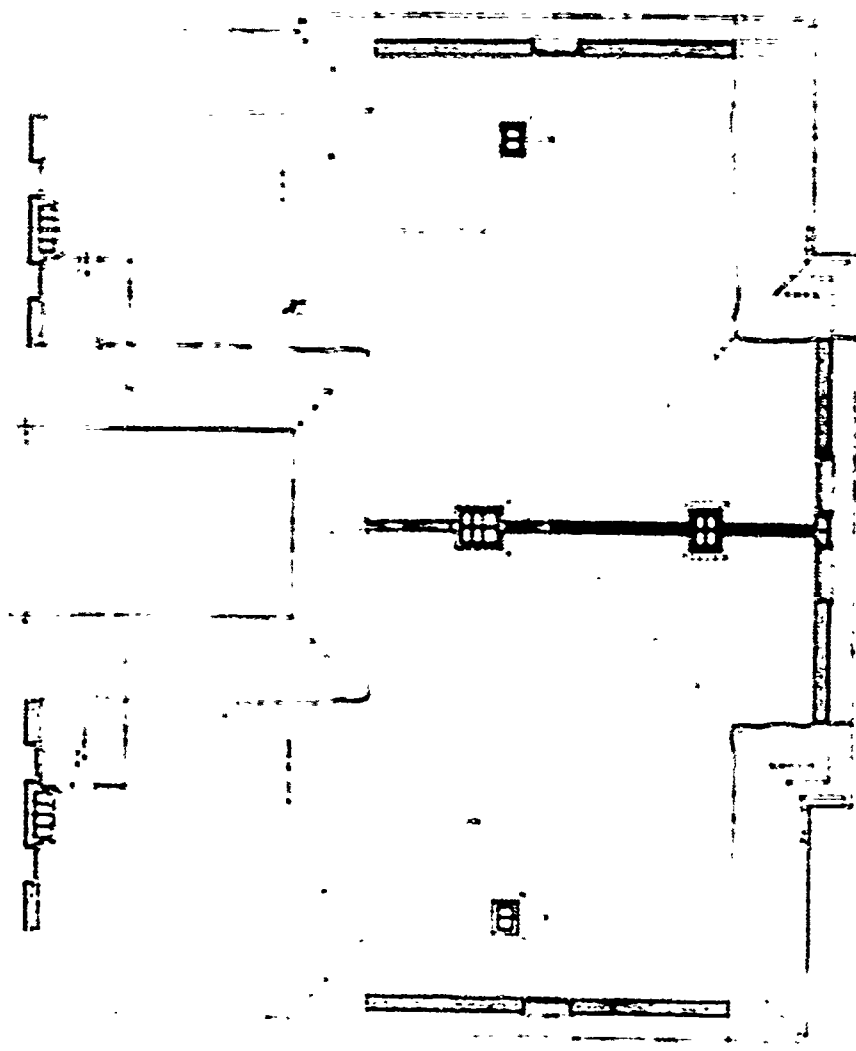
(4)  
 QUARTERS FOR TWO CAPTAINS  
 7'0" x 14' 0"



Second Floor Plan  
 Section from room



SECTION

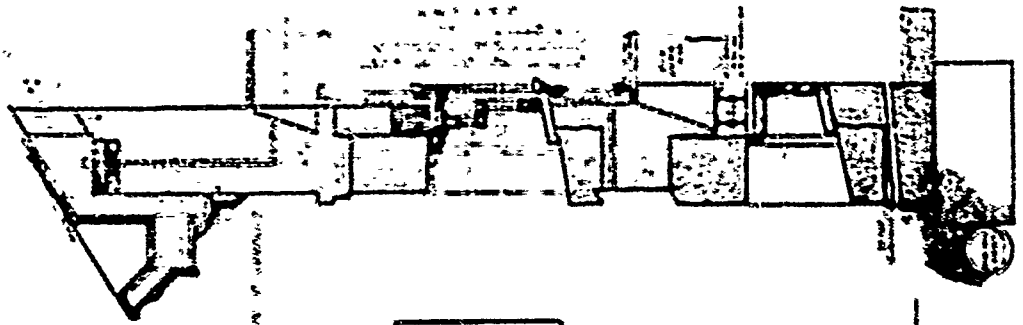


STAIRS AND ELEVATOR  
 NOT SHOWN

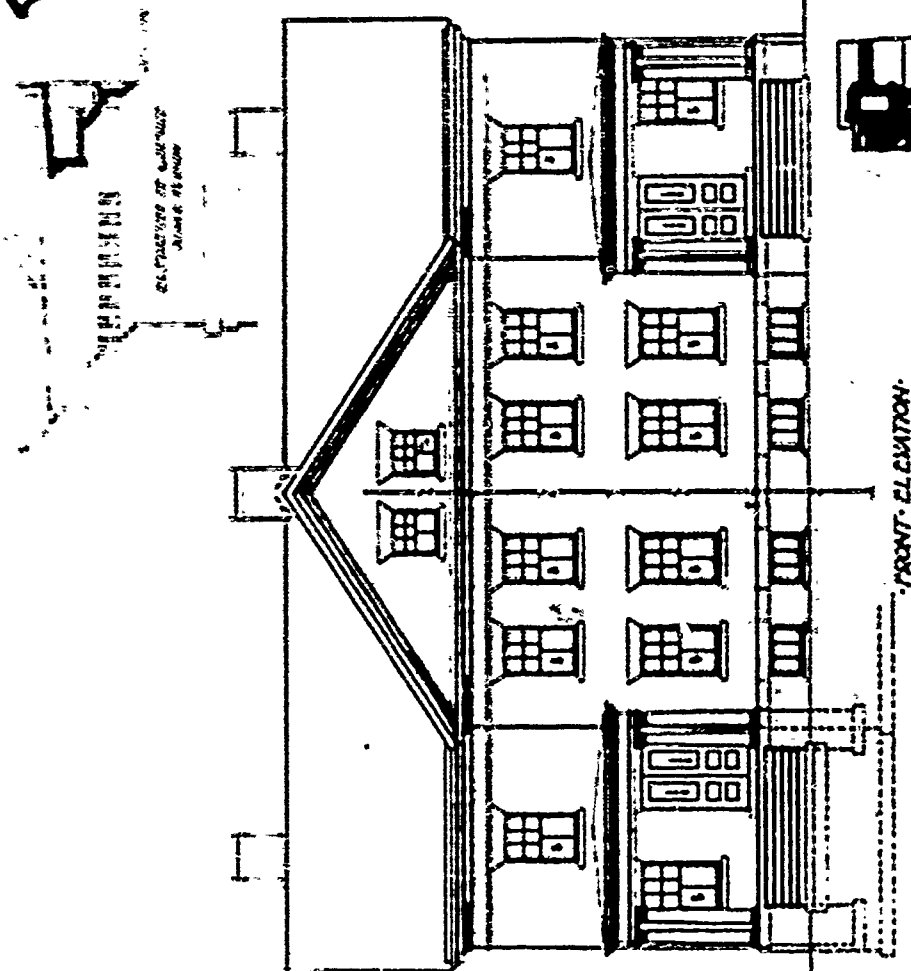


FOR THE  
 DISTRICT ATTORNEY  
 OFFICES FOR THE CITY OF  
 PHOENIX, ARIZONA

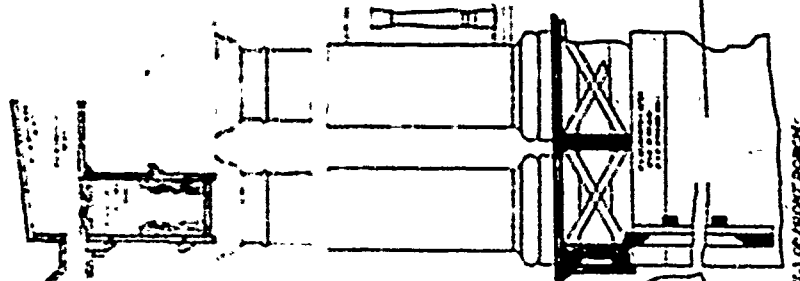




QUARTERS FOR TWO CAPTAINS  
 Q 459  
 JANUARY 1945  
 PLAN BY ARCHITECT  
 DRAWN BY ARCHITECT



FRONT ELEVATION  
 SCALE 1/8" = 1'-0"



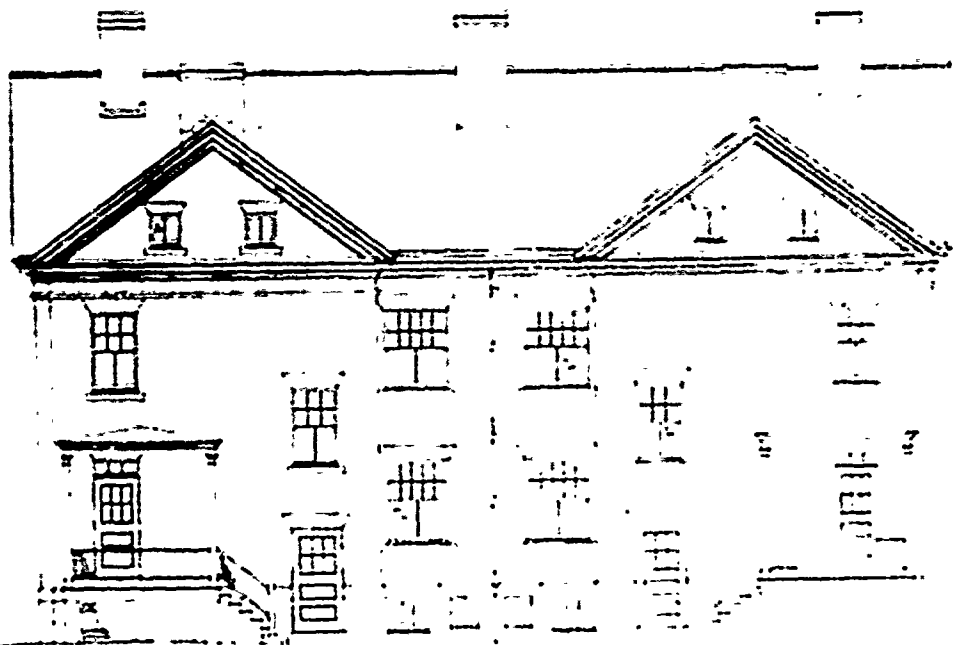
DETAILS OF FRONT PORCH  
 SCALE 1/4" = 1'-0"



DETAILS OF WINDOW  
 SCALE 1/4" = 1'-0"



SEE ARCHITECT'S DRAWING



ARCHITECT'S DRAWING  
 QUARTERS FOR TWO CAPTAINS  
 Q-100  
 NOV 1907

141

PLAN No: 142-G

PLAN TYPE: Quarters for Two Captains  
3 stories + basement  
Stone

DATE: April 1908

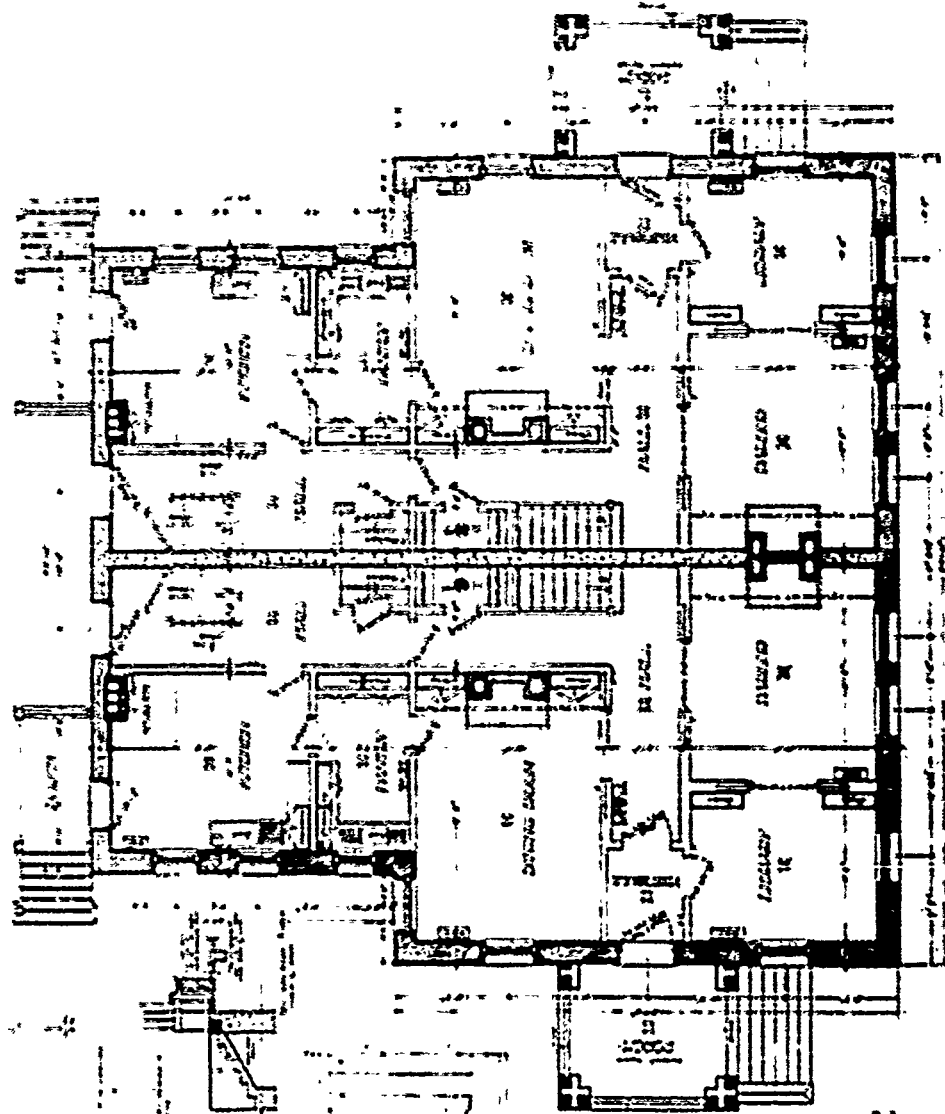
BASIC UNIT: L

KNOWN LOCATIONS: Ft. Yellowstone, Wyoming

COMMENTS:

DRAWING SOURCE: NARS - Cartographic & Architectural Branch  
RG 77- P.I. NH-19 E. 411- #142-G

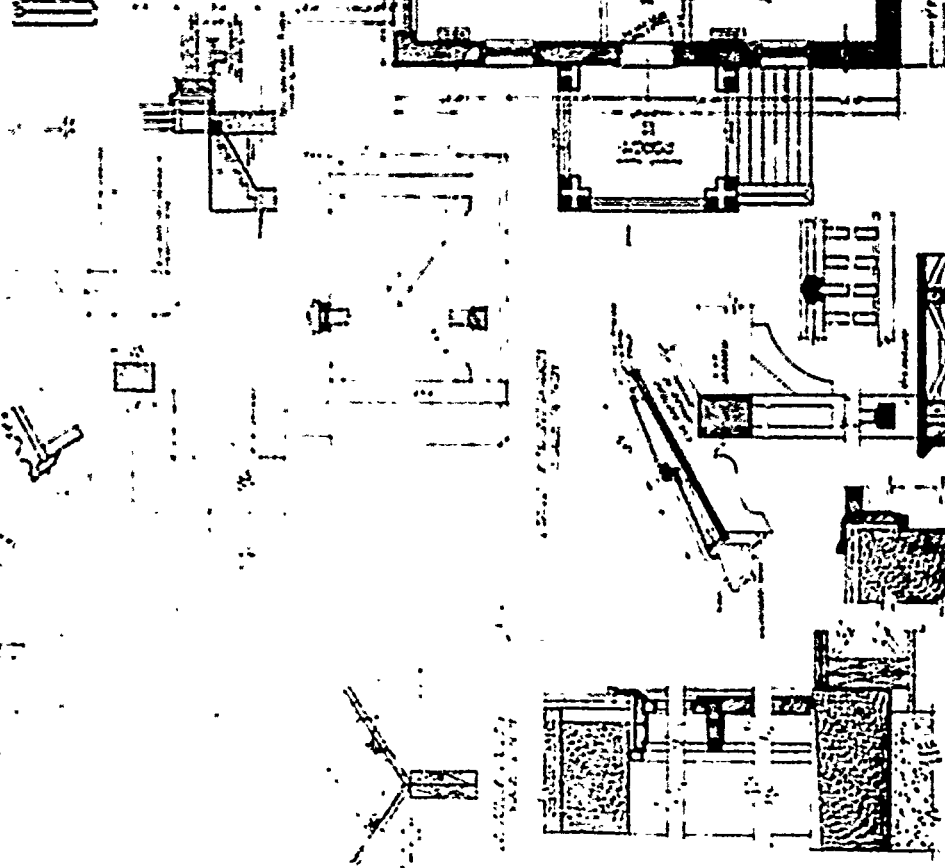
---



425

QUARTERS FOR TWO CAPTAINS  
MAY 1960

FLOOR PLAN  
DOOR & WALL

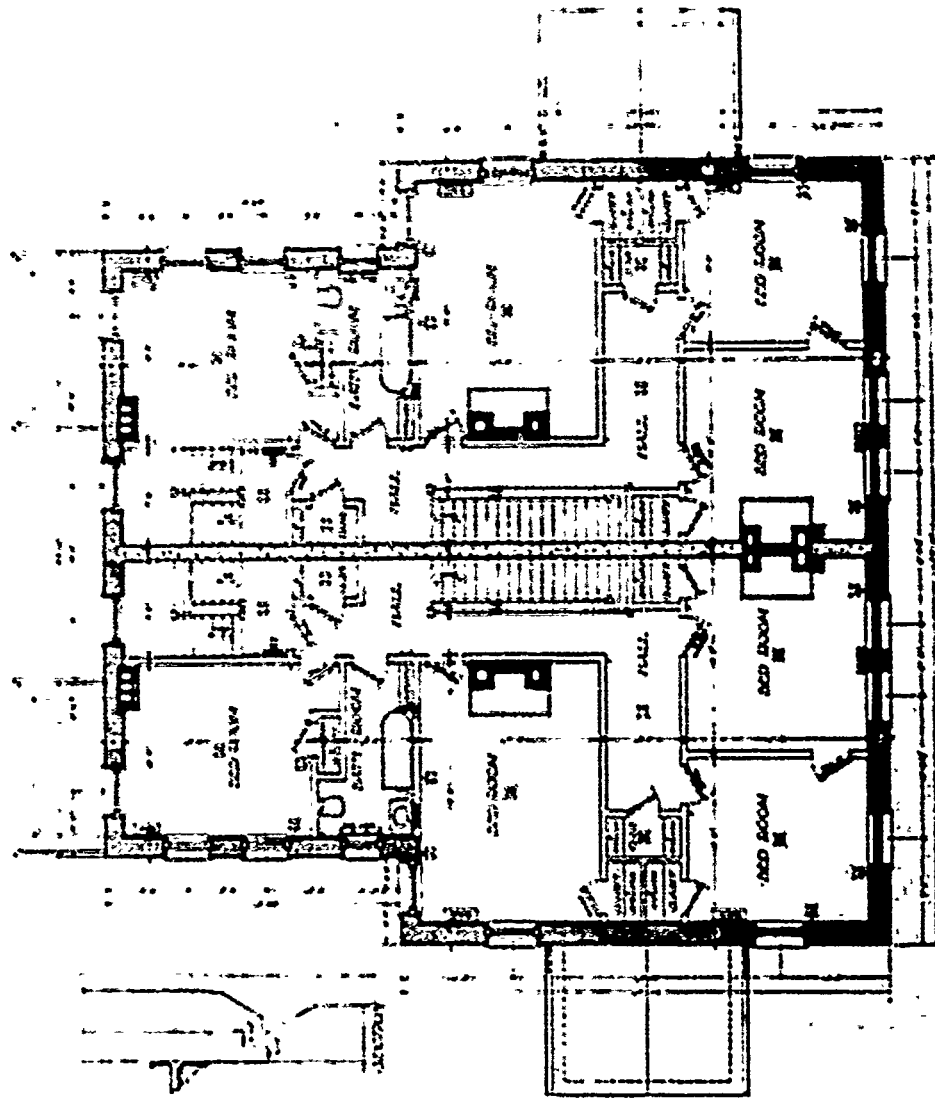


DETAILS OF DOOR WITH TRANSOM

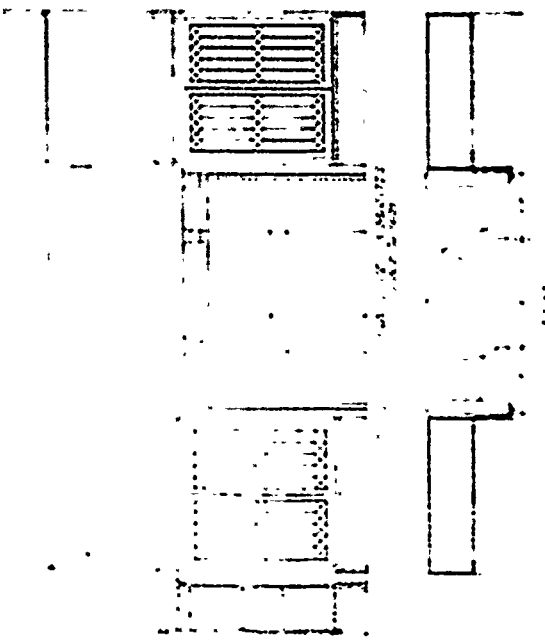
DETAILS OF WINDOW WITH DECORATIVE FRAME

DETAILS OF DOOR WITH TRANSOM

DETAILS OF WINDOW WITH DECORATIVE FRAME

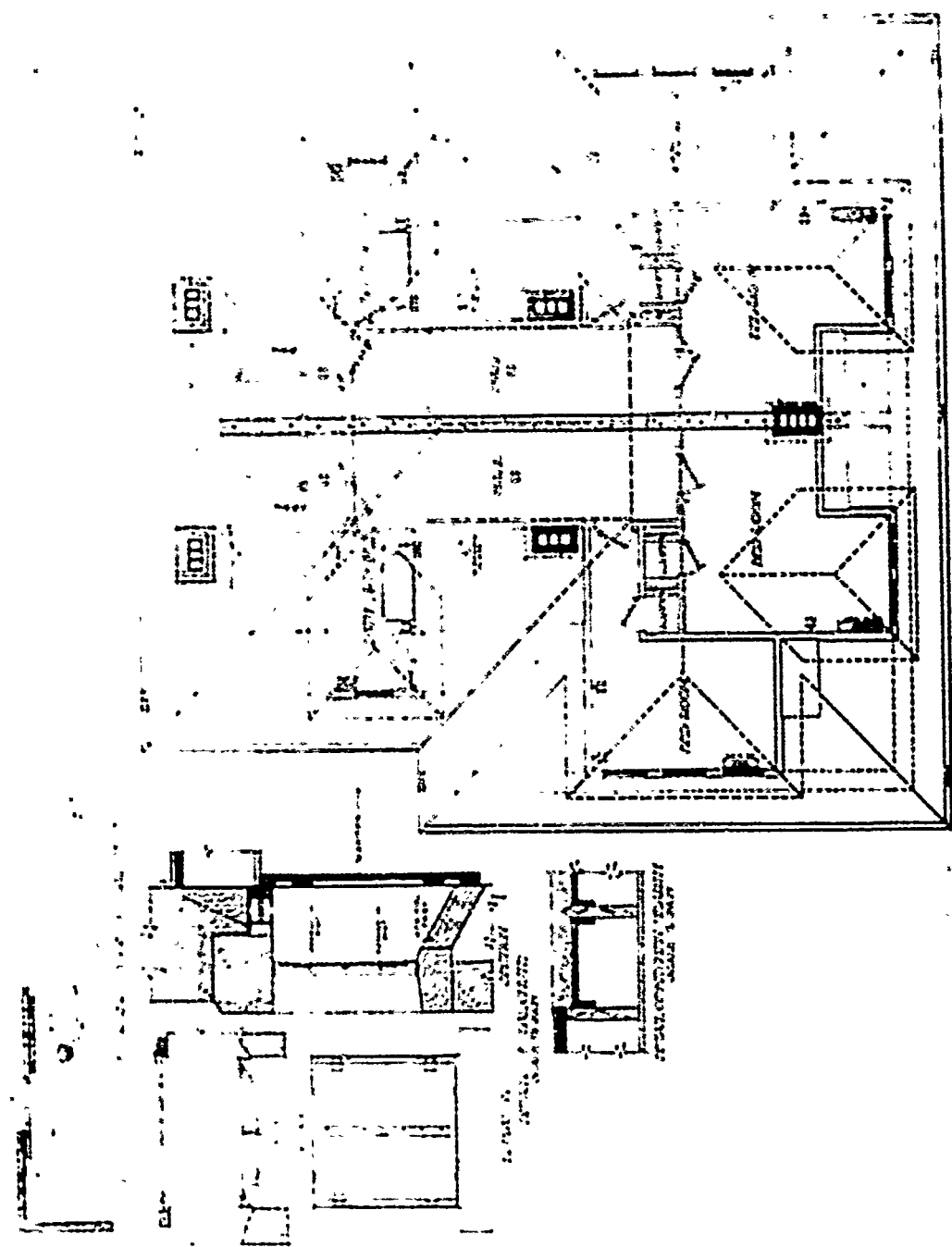


H&B  
 ARCHITECTS  
 QUARTERS FOR T110 CAPTAIN  
 QMGO  
 SCALE 1/8" = 1'-0"  
 SECOND FLOOR PLAN



1926  
DRAWN BY  
CHECKED BY  
DATE  
1926


ATTIC & LOOP PLAN  
SCALE 1/8" = 1'-0"



1926  
DRAWN BY  
CHECKED BY  
DATE  
1926

ATTIC & LOOP PLAN  
SCALE 1/8" = 1'-0"







**PLAN No: 143**

**PLAN TYPE: Officers' Quarters, single set  
2 stories + basement  
Frame**

**DATE: September 1900**

**BASIC UNIT: G**


**KNOWN LOCATIONS: --**

**COMMENTS:**

**DRAWING SOURCE: NARS - Cartographic & Architectural Branch  
RG 77- P.I. MM-19 E. 411- #143**

---

PLANNING AND DESIGN




PH  
100-1000-1000  
100-1000-1000

PH  
100-1000-1000  
100-1000-1000

STANDARD



STANDARD





Security - subject may  
appear by on this or for

1  
2  
3  
4  
5  
6  
7  
8  
9  
10  
11  
12  
13  
14  
15  
16  
17  
18  
19  
20  
21  
22  
23  
24  
25  
26  
27  
28  
29  
30  
31  
32  
33  
34  
35  
36  
37  
38  
39  
40  
41  
42  
43  
44  
45  
46  
47  
48  
49  
50  
51  
52  
53  
54  
55  
56  
57  
58  
59  
60  
61  
62  
63  
64  
65  
66  
67  
68  
69  
70  
71  
72  
73  
74  
75  
76  
77  
78  
79  
80  
81  
82  
83  
84  
85  
86  
87  
88  
89  
90  
91  
92  
93  
94  
95  
96  
97  
98  
99  
100

SECOND PERIOD

---

PLAN No: 144

PLAN TYPE: Officers' Quarters, single set  
3 stories + basement  
Brick

DATE: April 1901

BASIC UNIT: G

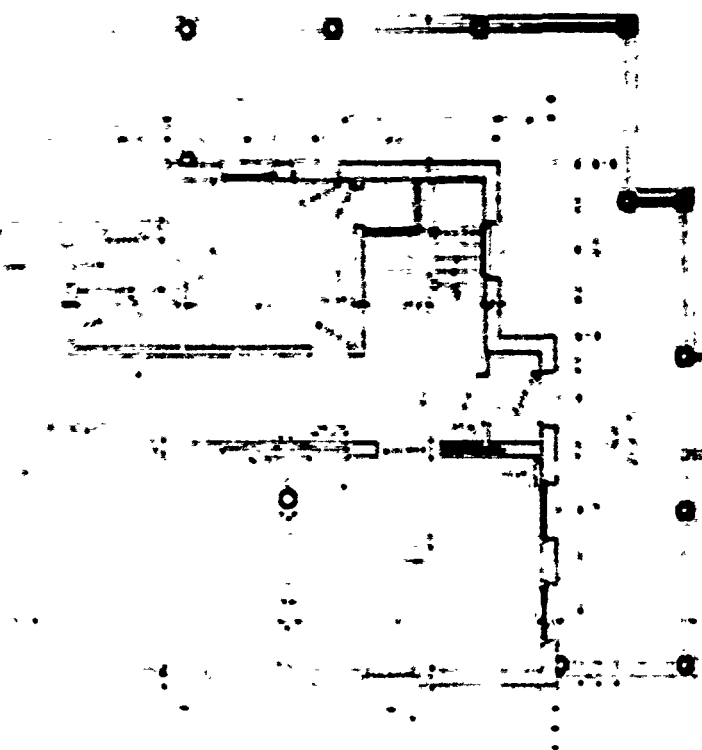
KNOWN LOCATIONS: Ft. McKinley, Maine

COMMENTS:

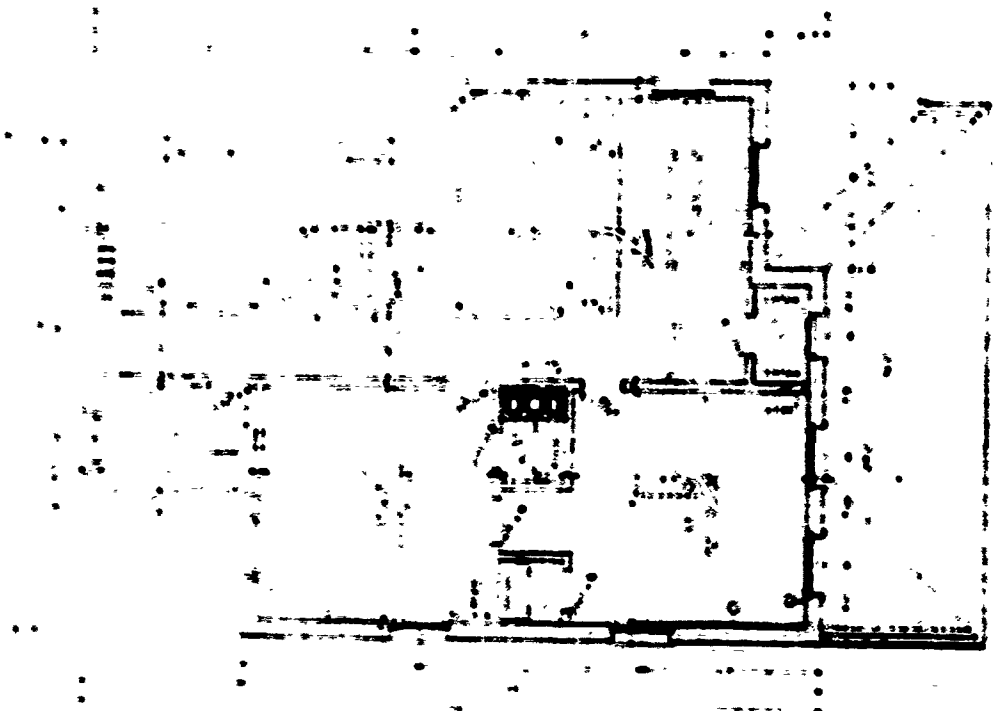
DRAWING SOURCE: NARS - Cartographic & Architectural Branch  
RG 77- P.I. NM-19 E. 411- #144

---

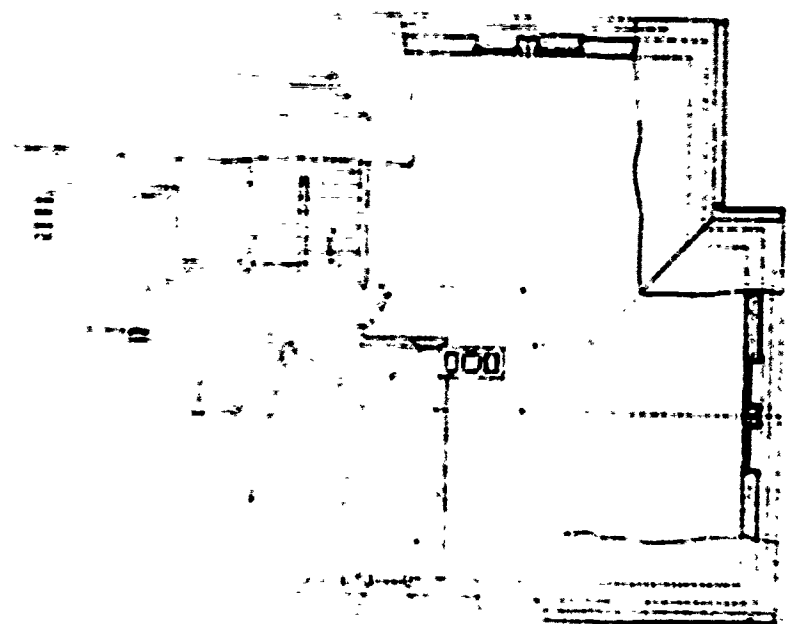
144



144

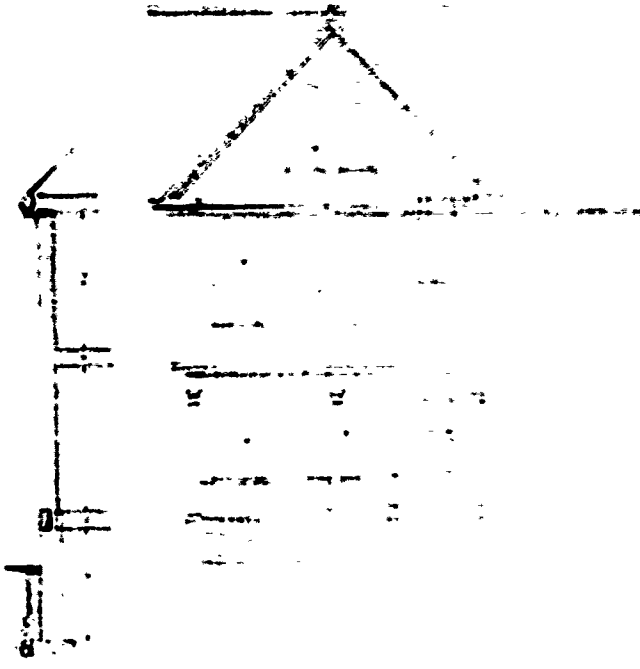



144  
FLOOR PLAN  
SCALE 1/4" = 1'-0"



ATTIC & ROOF PLAN  
SCALE 1/4" = 1'-0"

144



144



