

MILITARY MUNITIONS RESPONSE PROGRAM 101

An Overview of the Remedial Process for Munitions Response Sites

J. Jackson, USACE EM CX
J. Salisbury, USACE EMCX

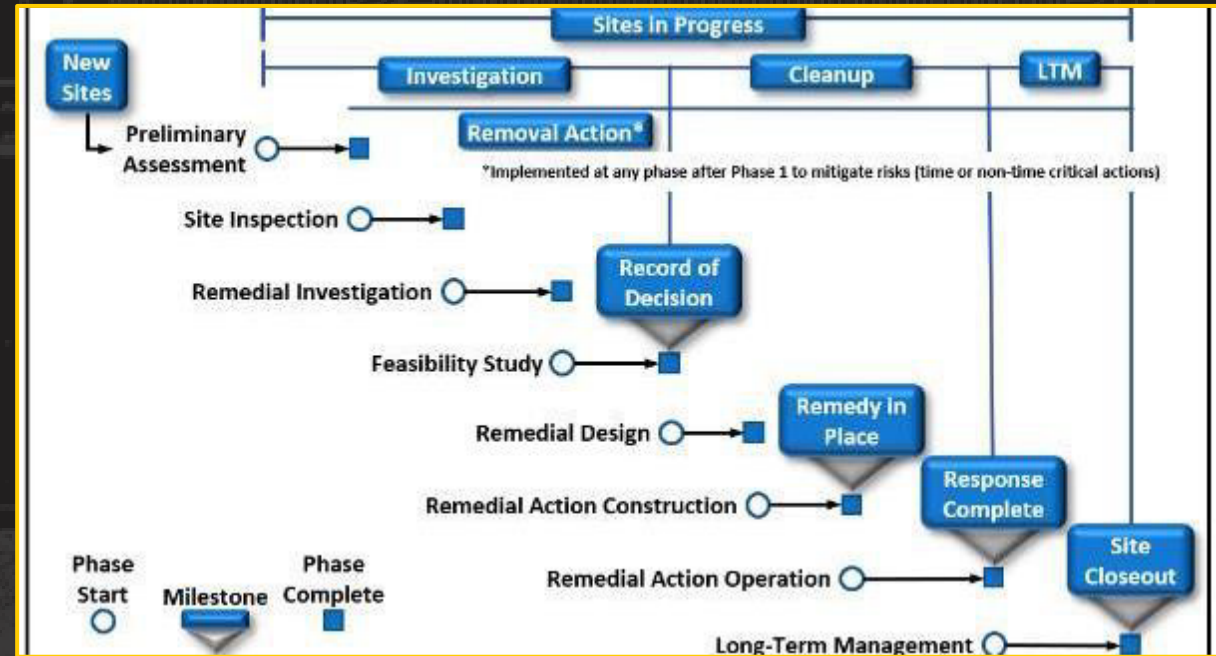
Defense Environmental Restoration Program Forum
November 2023



U.S. ARMY



US Army Corps
of Engineers®





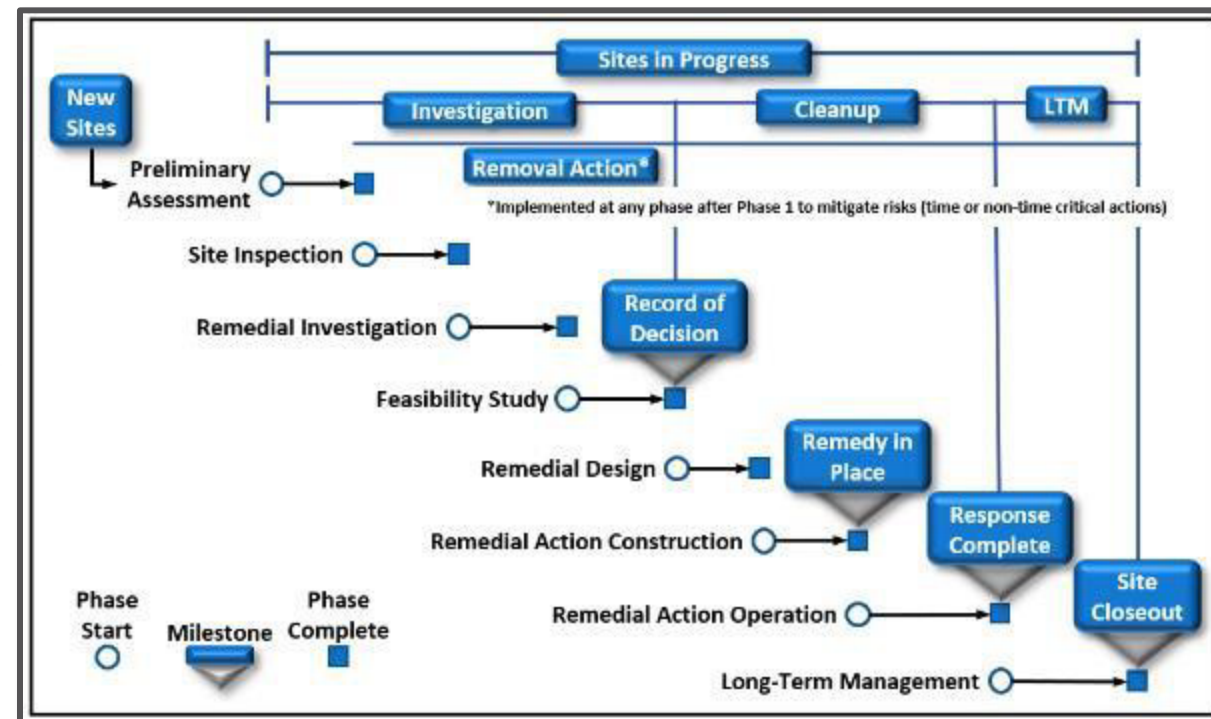
INTRODUCTION AND AGENDA



This presentation will describe the basics of munitions response

Topics will include

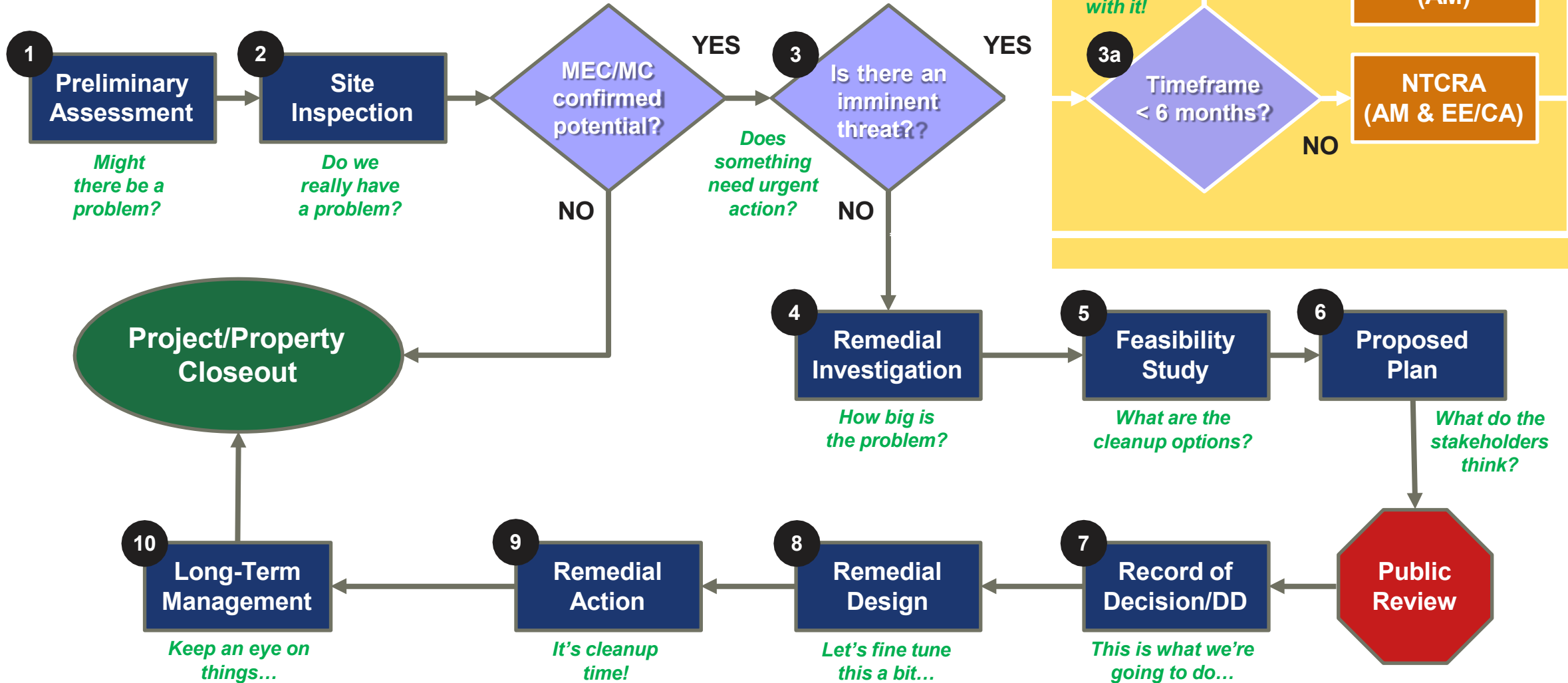
- General concepts
 - Project team and initial planning
 - Conceptual site model (CSM) and data quality objectives (DQOs)
- Review of steps for munitions response
 - Primary Assessment (PA) through Long-term Management (LTM)
- “Bonus topics”
 - Geophysical investigation and Visual Sample Plan (VSP)
 - Risk Management Methodology (RMM) overview





MUNITIONS RESPONSE PROCESS

REMEDIAL RESPONSE





IT ALL STARTS WITH THE RIGHT TEAM...



USACE TEAM

1. Project Manager
2. Technical Lead
3. OESS
4. Geophysicist
5. Chemist
6. Risk Assessor
7. Biologist/Ecologist

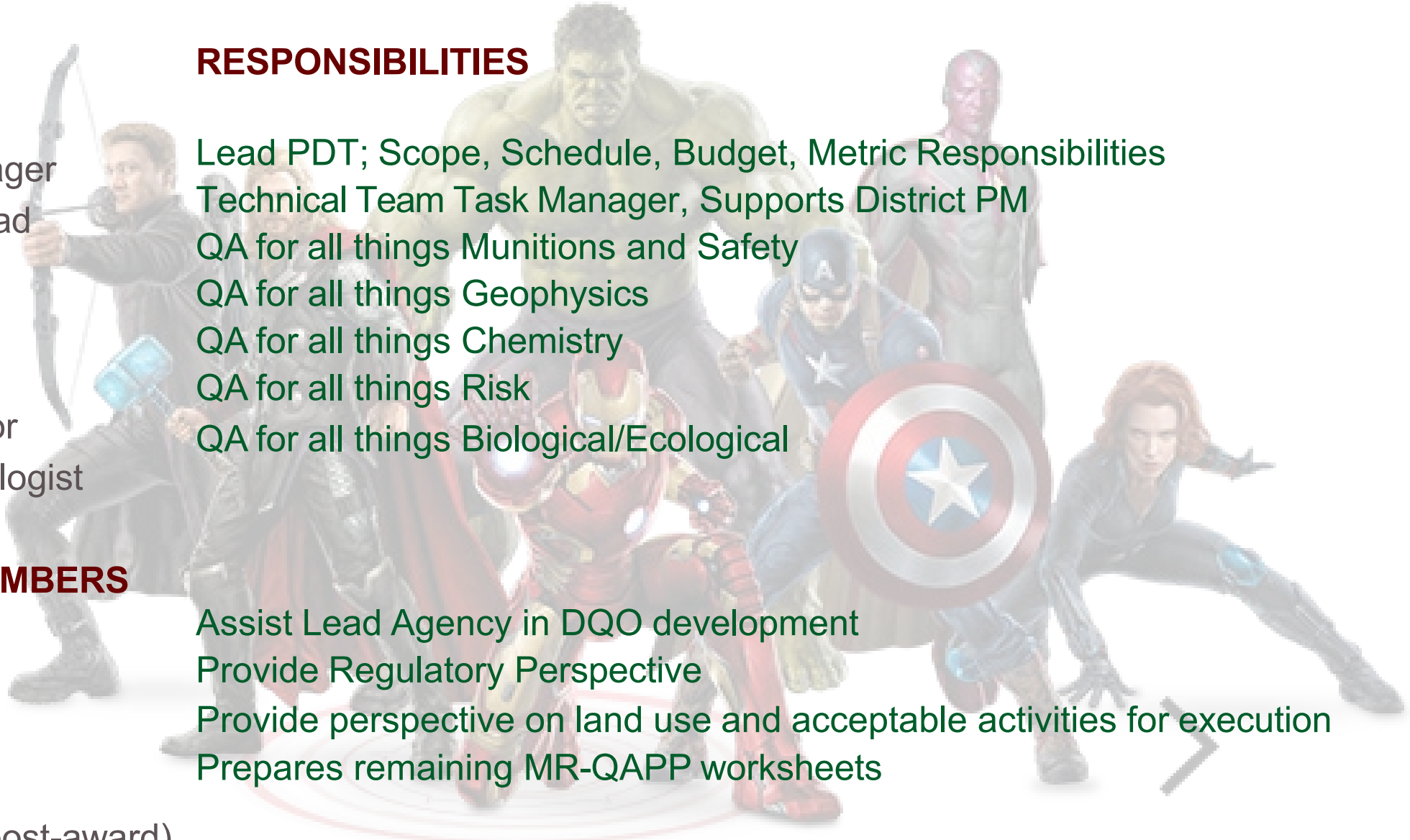
RESPONSIBILITIES

Lead PDT; Scope, Schedule, Budget, Metric Responsibilities
Technical Team Task Manager, Supports District PM
QA for all things Munitions and Safety
QA for all things Geophysics
QA for all things Chemistry
QA for all things Risk
QA for all things Biological/Ecological

OTHER TEAM MEMBERS

1. Regulator
2. Landowners
3. Contractor (post-award)

Assist Lead Agency in DQO development
Provide Regulatory Perspective
Provide perspective on land use and acceptable activities for execution
Prepares remaining MR-QAPP worksheets





U.S. ARMY

... AND THEN COMES INITIAL PLANNING



Before we start a project, it's essential to answer some key questions –

- What do we know about the site?
- What is the problem we are trying to solve?
- What are we trying to do about it?
- What limitations are we working under, if any?

To answer these questions, we need to start thinking about –

- Conceptual site model (CSM)
- Data quality objectives (DQOs)



*“If you don't know where you want to go,
how will you know when you get there?”*



U.S. ARMY

CONCEPTUAL SITE MODEL (CSM)

6

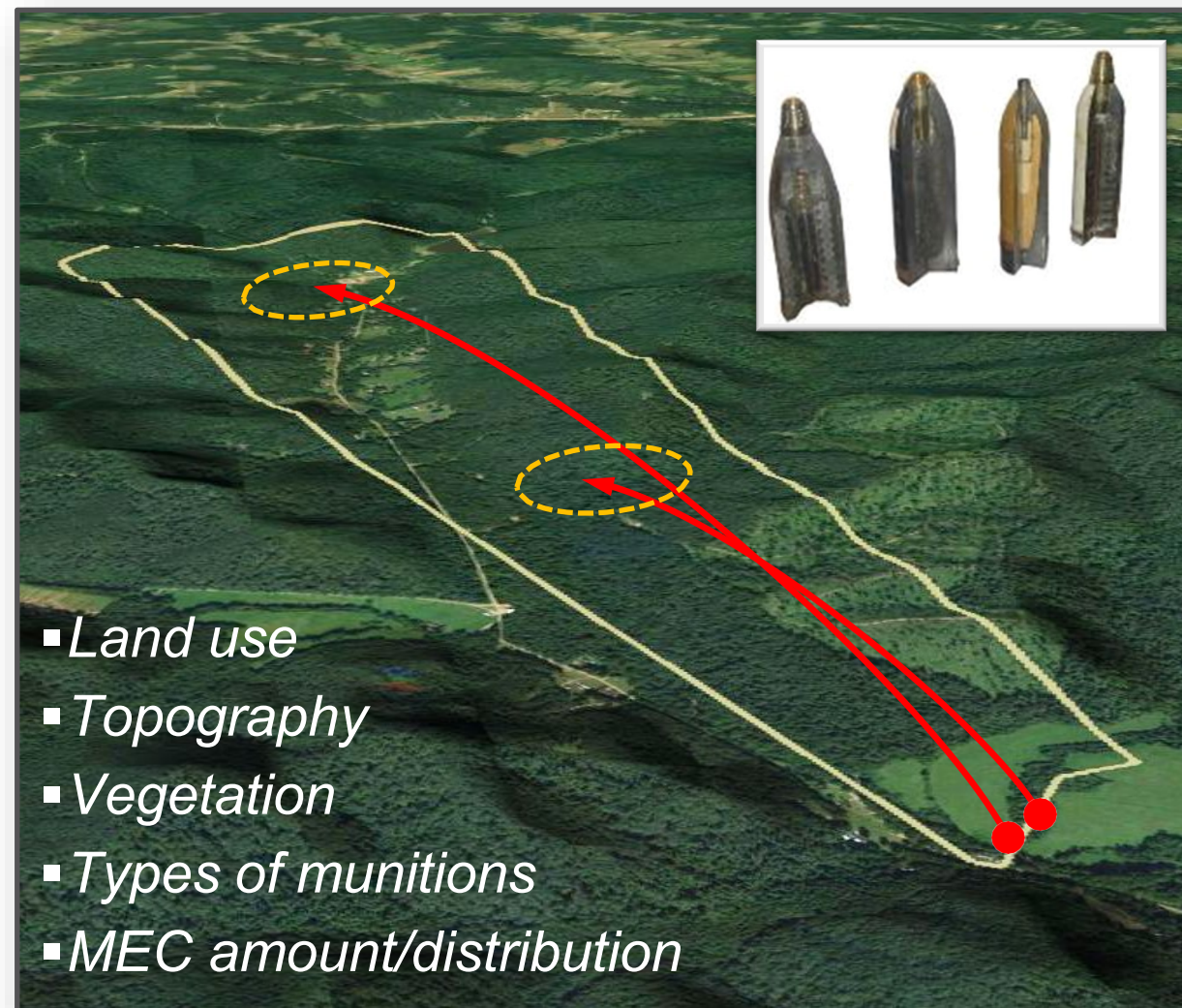


What is the CSM?

- The most current description of the site
 - How did MEC/MC get there?
 - Where are MEC/MC located?
 - What types of MEC/MC are present?
 - What is the site used for now?
 - Who are the receptors and what do they do there?

Forms basis for understanding the site and communication with stakeholders

- The initial CSM assists in developing investigation strategy and Data Quality Objectives (DQOs)
- The updated CSM describes the results





U.S. ARMY

CONCEPTUAL SITE MODEL (CSM), CONT'D.



Initial CSM Assumptions for an MRS

- Suspected locations of HUAs and LUAs
- Possible extent and size of contaminated areas
- Known/suspected type, depth, and amounts of MEC
- Current and future land use activities

What is known will change as we move through the process



The CSM is the core of the project

The beginning of each phase will consider the initial CSM, while a final step will be updating the CSM to reflect the results



U.S. ARMY

DATA QUALITY OBJECTIVES (DQOs)



A DQO...

– Summarizes project goals & data needs

– Tells us when the project is done

More specifically, the DQO explains when we have project data of

– The right type(s)

– Sufficient quantity

– Adequate quality

... to support defensible project decisions & revisions to the CSM

– So, DQOs MUST be measurable!

Similar to the CSM

– Forms a basis for communication with stakeholders

– Text supported by tables, figures, & graphics

Former Camp Ellis Military Reservation
Fulton County, Illinois
UFP-QAPP for Remedial Investigation

Revision 0
Page 21

Worksheet #11: Project Data Quality Objectives
(DQTF UFP-QAPP Guidance Manual, Section 2.6.1; EPA Guidance QA/G-5, Section 2.1.7)

11.1 OVERVIEW

11.1.1 Data Quality Objectives (DQOs) are qualitative and quantitative statements that specify the quality and level of data required to support the decision-making processes for a project. Guidance for DQO development is contained in *Guidance on Systematic Planning Using the Data Quality Objectives Process* (EPA QA/G-4), February 2006, EPA/240/B-06/001.

11.1.2 The overall goal of the RI is to obtain data to evaluate the nature and extent of contamination present at the Rockets and Rifle Grenade Area (Area F), and to evaluate risks from potential explosive hazards sufficient to facilitate the development of a possible future remedial action plan. These DQOs to be developed and verified and validated as described in this worksheet.

11.1.3 In addition to these DQOs all data collected under this project shall be considered adequate if alternative justification is provided to and accepted by the project manager. Data will be verified and validated as described in this worksheet.

11.2 MUNITIONS AND EXPLOSIVES OBJECTIVES

11.2.1 STEP 1: STATE THE PROBLEM

Evidence from previous investigations at the Rockets and Rifle Grenade Area (Area F) (Worksheet 11.1) suggest that MEC in the form of unexploded ordnance (UXO) may be present at the site. UXO may be potentially unacceptable risks of explosive hazards to workers (agricultural), recreational users (hunters), and the general public.

- Characterize the types and locations of potential UXO.
- Delineate HUIAs, LIAs, and NEI areas.
- Evaluate baseline risks to human health and the environment.
- Evaluate options for mitigating those risks and the associated costs.

11.2.2 STEP 2: IDENTIFY THE PROJECT GOALS

11.2.2.1 The principal goal of this RI with regard to MEC is to determine the nature and extent of MEC in the Rockets and Rifle Grenade Area (Area F) and the M1 Fuze area to human health or the environment.

11.2.2.2 To achieve this goal, the PDT will collect geospatial data to answer the following questions:

- What are the horizontal and vertical boundaries of the MEC?
- Within the MRS, what are boundaries of areas where:
 - An HUIA is present?
 - An LIA is present?

Generally, the boundaries of the study are the boundary of the Rockets and Rifle Grenade Area (Area F) (Figure 10-2), which has been established by the MRS boundaries representing the areas where, by contamination. This study will further define that boundary. Other boundaries or limitations of the study will be defined during the project.

11.2.4 STEP 4: DEFINE THE PROJECT BOUNDARIES

11.2.4.1 Overview

Generally, the boundaries of the study are the boundary of the Rockets and Rifle Grenade Area (Area F) (Figure 10-2), which has been established by the MRS boundaries representing the areas where, by contamination. This study will further define that boundary. Other boundaries or limitations of the study will be defined during the project.

11.2.4.2 Target Population

The target population for this study includes metallic and non-metallic munitions that are suspected to be present at the site. This population will be studied to differentiate which munitions are discarded at this site, versus those anomalies that are not. The target population for this RI are UXO and DMM, though the MRS boundaries used, associated distribution (horizontal and vertical) and MEC contamination. At this time, the CSM does not include the M1 Fuze.

Worksheet #11: Project Data Quality Objectives
W912DY-17-D-0005, TO F-0316

Former Camp Ellis Military Reservation
Fulton County, Illinois
UFP-QAPP for Remedial Investigation

Revision 0
Page 22

(3) What types of MEC are/ may be present within investigation area?

(4) What is the anomaly density within the investigation area?

11.2.2.3 Based on the RI results, the PDT will update the CSM and conduct a baseline risk assessment to evaluate MEC types, MEC density estimates, land use, site accessibility, and the severity of reasonably anticipated MEC detonation/deflagration scenarios to evaluate the baseline risks from explosive hazards in the investigation area. This risk assessment will be conducted using USACE's CEMP-CED Memorandum: Trial Period for Risk Management Methodology at Formerly Used Defense Sites (FIUDS) MMRP Projects, dated January 3, 2017 (USACE, 2017).

11.2.2.4 The results of the baseline risk assessment will be used to:

- The nature and extent of MEC in the investigation area.
- The nature and extent of MEC in the investigation area.

11.2.3 STEP 3: IDENTIFY INFORMATION IN THE STUDY AREA

The primary data required to guide or support choices of the study area are:

- Up-to-date CSM summarizing munitions use and associated receptors.
- Background anomaly densities.
- Visual evidence.
- DOM and analog survey results.
- Results of Visual Sample Plan (VSP) analysis or other data.
- Target-of-interest (TOI) library and coded survey data.
- Intrusive investigation results; and
- Expected severity of UXO detonations.

11.2.4 STEP 4: DEFINE THE PROJECT BOUNDARIES

11.2.4.1 Overview

Generally, the boundaries of the study are the boundary of the Rockets and Rifle Grenade Area (Area F) (Figure 10-2), which has been established by the MRS boundaries representing the areas where, by contamination. This study will further define that boundary. Other boundaries or limitations of the study will be defined during the project.

11.2.4.2 Target Population

The target population for this study includes metallic and non-metallic munitions that are suspected to be present at the site. This population will be studied to differentiate which munitions are discarded at this site, versus those anomalies that are not. The target population for this RI are UXO and DMM, though the MRS boundaries used, associated distribution (horizontal and vertical) and MEC contamination. At this time, the CSM does not include the M1 Fuze.

Worksheet #11: Project Data Quality Objectives
W912DY-17-D-0005, TO F-0316

Former Camp Ellis Military Reservation
Fulton County, Illinois
UFP-QAPP for Remedial Investigation

Revision 0
Page 23

Table 11.1.3 Target Munitions (Confirmed and Suspected) at Rockets and Rifle Grenade Area (Area C NE) and Mines South Area (Area F)

Known or Suspected Munition (including nonmetallic if known)	MEC Type (UXO, DMM, or both)	Expected Depth at Site in inches	Expected Detection Depth using EMML/ABC
Rockets and Rifle Grenade Area (Area C NE)			
Rocket, 2.36-inch, Practice	UXO	12 inches	21 inches
Grenade, Rifle	UXO	6 inches	11 inches
Grenade, Hand	UXO	6 inches	12 inches
Mines South Area (Area F)			
Mine, Practice, M1/M4	UXO, DMM	53.5 inches	> 54 inches
Rice, Mine, M1	UXO, DMM	11.5 inches	12 inches

(1) Based on related MEC and/or MD found during previous investigations/removals in the vicinity, or anticipated penetration depths.

11.2.4.3 Characteristics of Interest

The characteristics of interest are those characteristics (e.g., size, symmetry, aspect ratio, object density, and wall thickness) that will allow classifiers to determine whether an anomaly is a likely TOI, non-TOI, or inconclusive (if AGO is used; see Paragraphs 11.2.5.2.2 and 11.2.5.3.2). In addition, other characteristics of interest are:

- Indications of high explosive (HE) munitions use;
- Indications that UXO or DMM may persist; and
- Indications a complete exposure pathway may exist.

11.2.4.4 Spatial and Temporal Boundaries

11.2.4.4.1 The horizontal boundaries of the investigation are defined by the boundaries of the Rockets and Rifle Grenade Area (Area C NE) and Mines South Area (Area F) (Figure 10-2). Currently, the horizontal boundary of the investigation at the Rockets and Rifle Grenade Area (Area C NE) is further limited by ROE restrictions, though this may change during the project.

11.2.4.4.2 The vertical boundary for each munition is the munition-specific maximum depth of detection based on the detection thresholds defined for each investigation area for target munitions based on CSM:

- Area C NE: DGM anomaly selection will be based on a horizontal hand grenade at 12 inches bgs or five times site-specific background (as measured over the noise strip at the Instrument Verification Strip (IVS)), whichever is higher.
- Area F: DGM anomaly selection will be based on a horizontal hand grenade at 12 inches bgs or five times site-specific background (as measured over the IVS noise strip), whichever is higher. (The hand grenade is being used as the basis for the anomaly selection threshold because expected response curves are not available for the smallest expected MEC in Area F - the M1 Fuze. During the prior remedial action at Areas D and M the M1 Fuze response was measured with higher values than the expected response for a hand grenade.)
- Both sites: analog anomaly selection will be based on small industry standard object (ISO) at 12 inches bgs in the worst-case orientation.

11.2.4.4.3 If site-specific noise is such that reliably detecting these target munitions is unreasonable, the expected detection depths specified in Table 11.1 will be updated in the Target Selection Technical Memorandum.

11.2.4.4.4 Established temporal boundaries for this project relate to ROE restrictions for both the Rockets and Rifle Grenade Area (Area C NE) and Mines South Area (Area F). For the Rockets and Rifle Grenade Area (Area C NE), the current ROE only allows access to the eastern portion of the MRS, and that ROE only permits access to the western portion of the MRS.

Worksheet #11: Project Data Quality Objectives
W912DY-17-D-0005, TO F-0316
December 2018



EPA'S 7-STEP DQO PROCESS



1. Define the problem

- What problem do we need to address?

2. Identify the decision to be made (goals)

- What questions do we need to answer to address that problem?

3. Identify the inputs to the decision

- What data do we need to answer those questions?

- Consider ALL data

4. Define boundaries of the study

- What are the limitations on collecting those data?

5. Develop decision rules

- How are we going to use the data to make our decisions?

6. Specify performance criteria

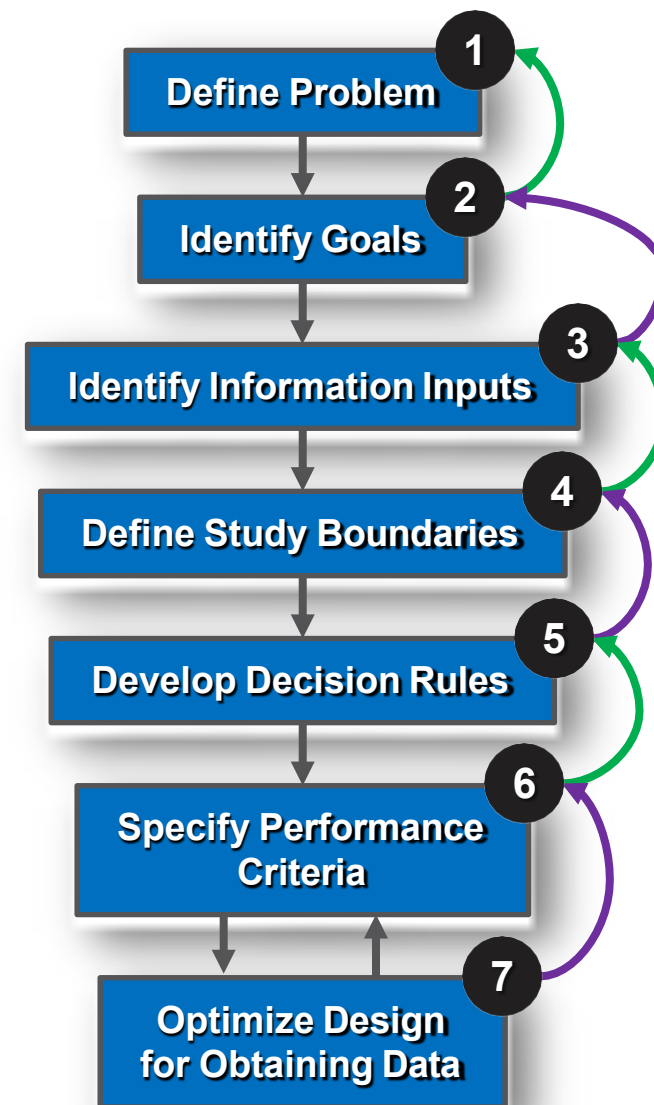
- How good do the data need to support those decisions?

7. Optimize the design

- Considering all of the above, how are we going to do this?

Notice how these steps follow each other logically

- Approach **MUST** address data needs and limitations!
- Don't forget that when you're putting them together



An aerial photograph of a forested landscape. A yellow boundary line is drawn across the terrain, starting from the top left and extending towards the bottom right. A road or path is visible, crossing the boundary line. The terrain is hilly and covered in dense green vegetation.

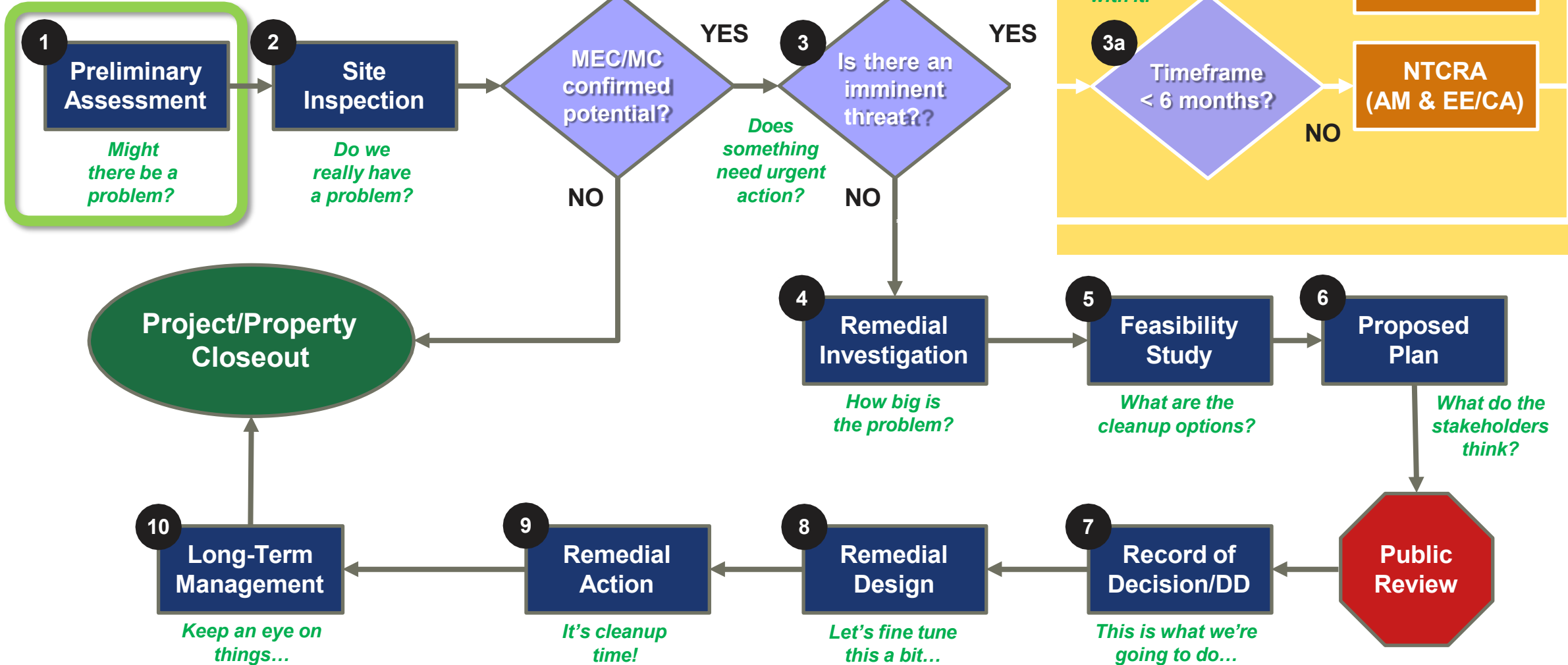
PRELIMINARY ASSESSMENT

Might there be a problem?

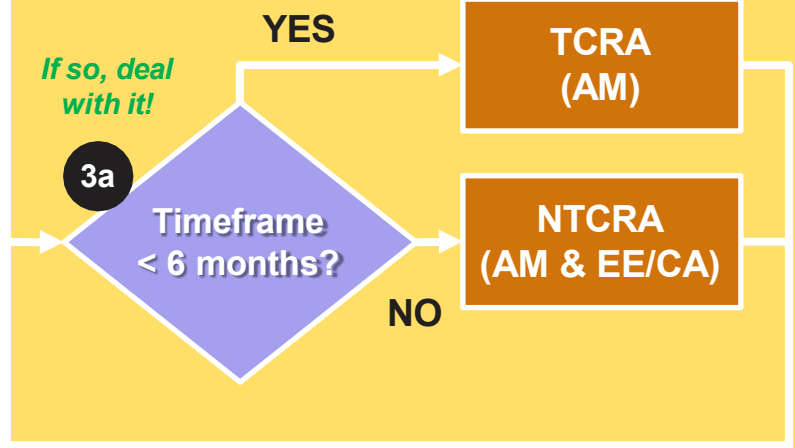


MUNITIONS RESPONSE PROCESS

REMEDIAL RESPONSE



REMOVAL RESPONSE





U.S. ARMY

PRELIMINARY ASSESSMENT (PA)

12



The PA is the first step in the remedial process described in the NCP

The purpose of the PA is to:

- Eliminate properties from further consideration that pose little or no threat to public health or the environment
- Determine if there is any potential need for removal action
 - i.e., there's an imminent threat
- Set priorities for site inspections (SIs)
- Gather existing data to facilitate later evaluation of the release pursuant to the Hazard Ranking System (HRS) conducted by EPA
- Collect data to complete the Explosives and Chemical Weapons (EHE/CHE) modules of the Munitions Response Site Prioritization Protocol (MRSPP)



U.S. ARMY

PRELIMINARY ASSESSMENT (PA), CONT'D.

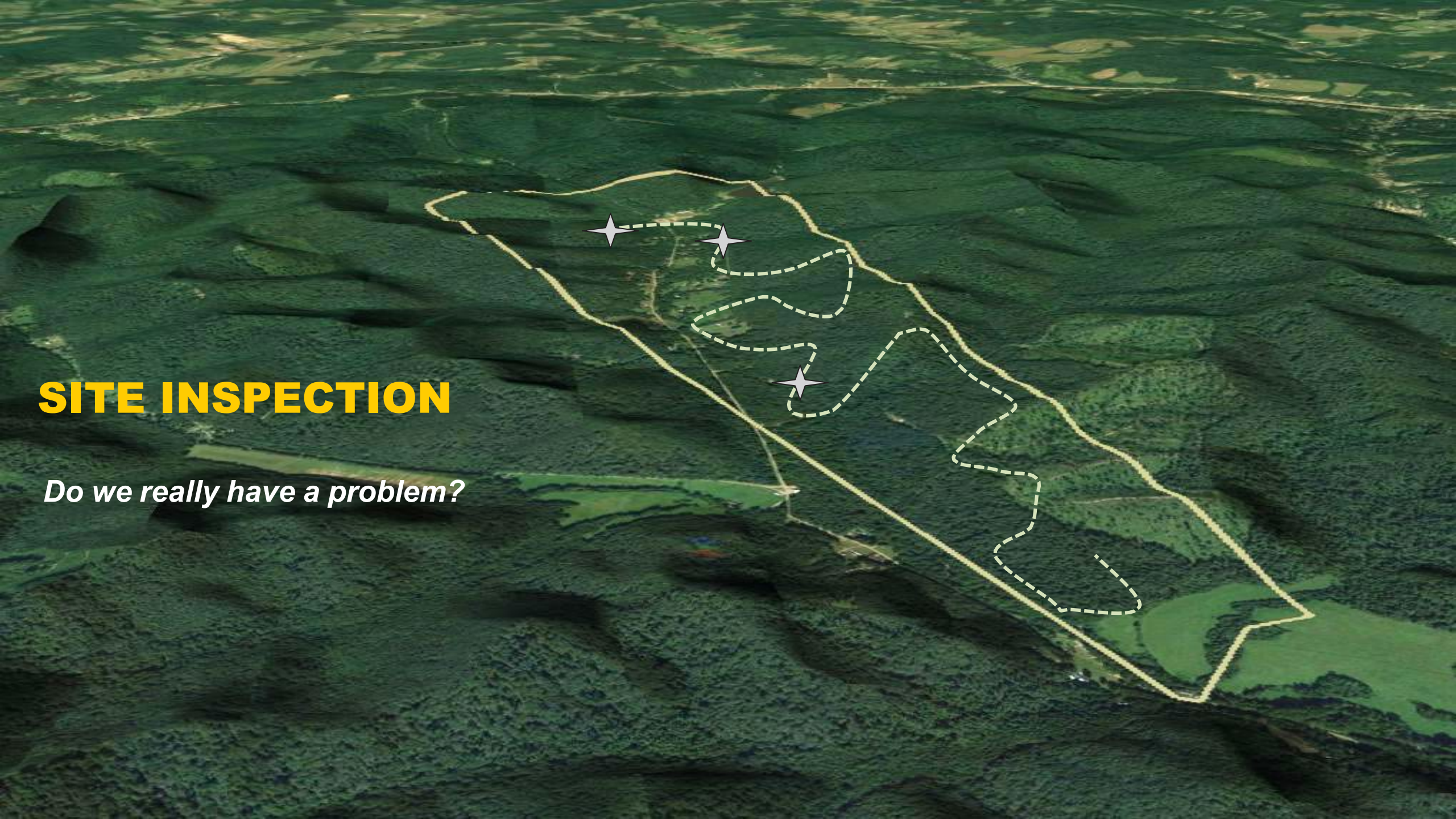
13



Elements:

- Review historical records related to:
 - DOD use of land
 - Non-DOD land use and property ownership
 - Use of military munitions
 - Suspected releases
- Possible limited site visit and/or interviews
- If MEC are suspected to be present, recommend approval of MMRP project





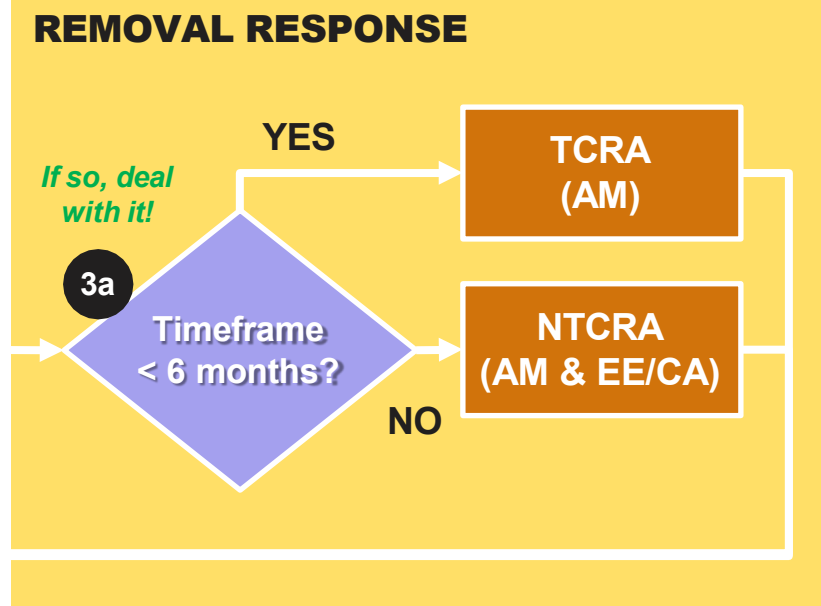
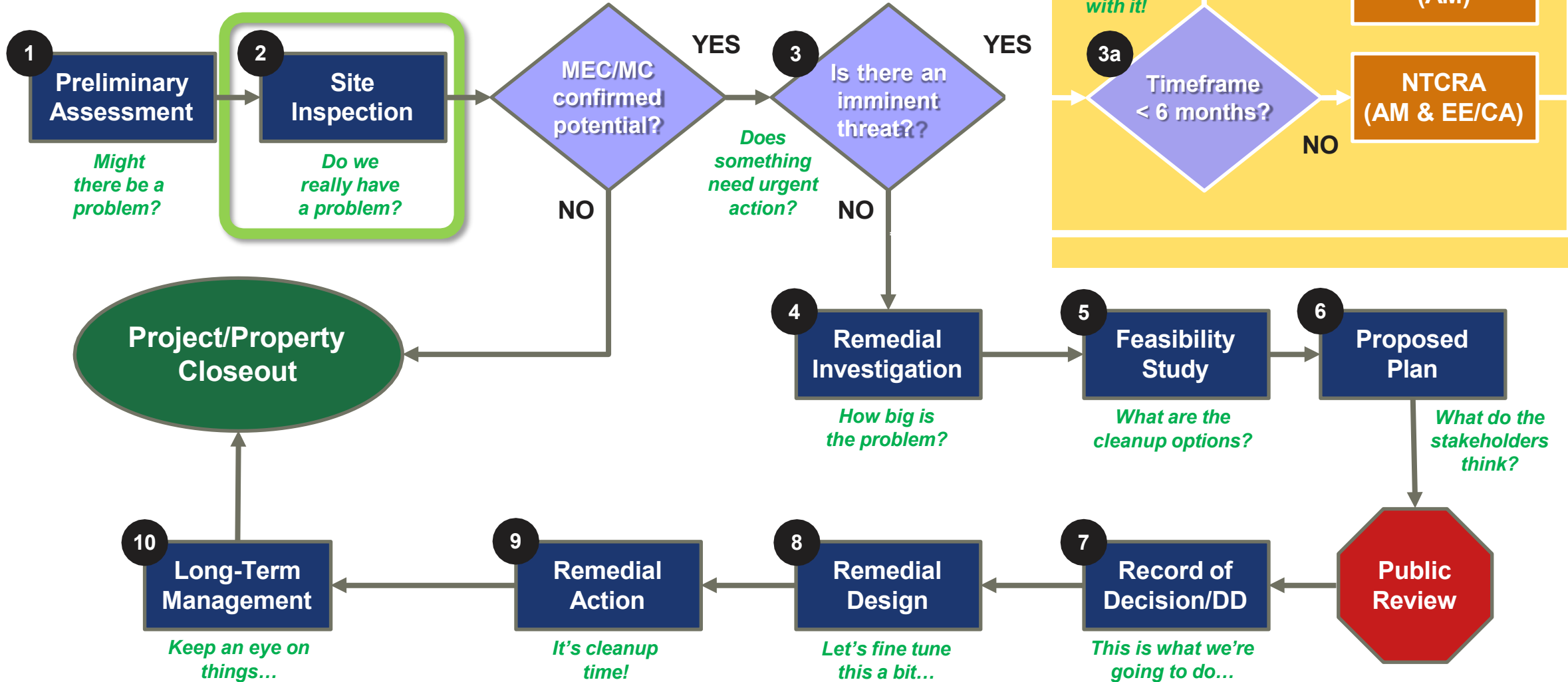
SITE INSPECTION

Do we really have a problem?



MUNITIONS RESPONSE PROCESS

REMEDIAL RESPONSE





U.S. ARMY

SITE INSPECTION (SI)

16



The SI is not intended as a full-scale study of the nature and extent of contamination or explosive hazards

The objectives of the SI are to:

- Eliminate from further consideration those releases that pose no significant threat to public health or the environment
- Determine potential need for removal action
- Collect data, as appropriate, to characterize release for effective and rapid initiation of remedial investigation and feasibility study (RI/FS), and
- Collect or develop additional data, appropriate for Hazard Ranking System (HRS) scoring by EPA
- Collect data to update the EHE/CHE modules and complete the Munitions Constituents (HHE) module of the Munitions Response Site Prioritization Protocol (MRSPP)



U.S. ARMY

SITE INSPECTION (SI), CONT'D.

17



Determine presence or absence of MEC/MC

- Limited fieldwork
 - No need to evaluate extent
 - Usually no geophysics, but not prohibited
- MD typically considered to be indicative of MEC
- Determine if removal action is needed to address imminent threats to human health or the environment

Produce initial conceptual site model (CSM)



Imminent threat?

REMOVAL ACTION

Dealing with an imminent threat

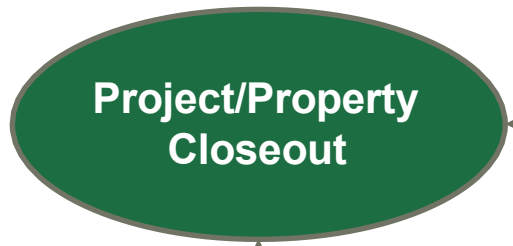
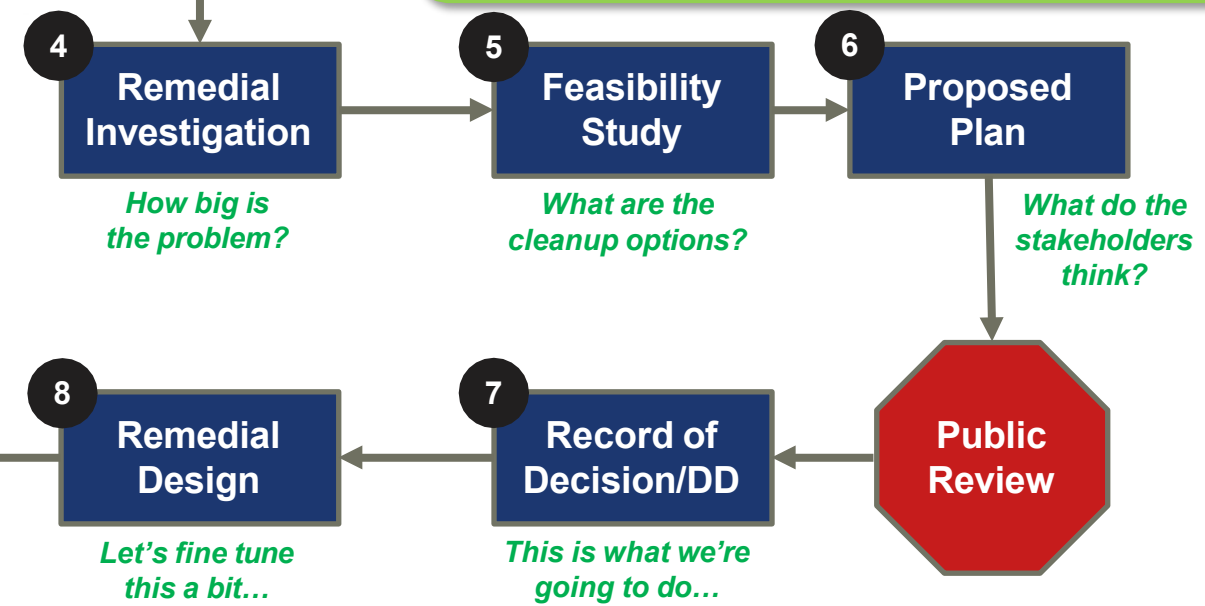
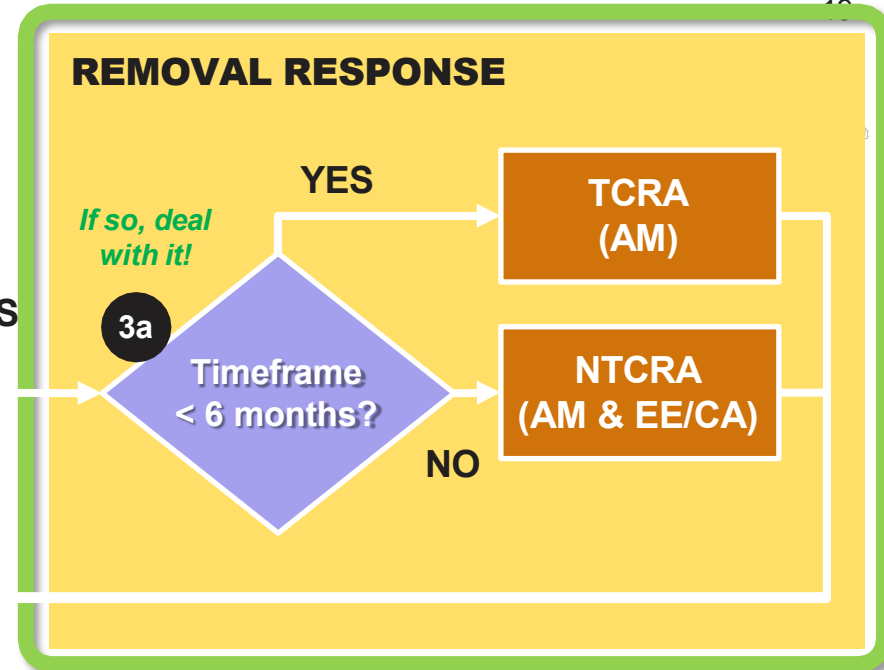
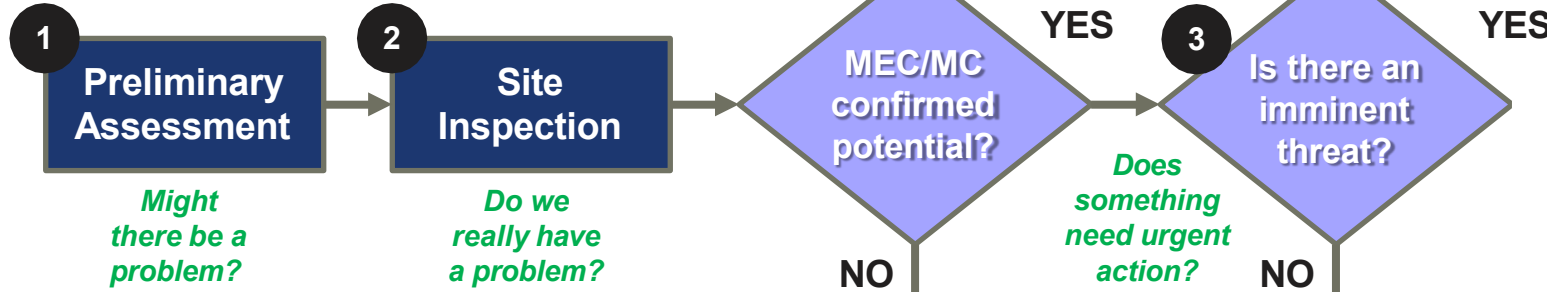




U.S. ARMY

MUNITIONS RESPONSE PROCESS

REMEDIAL RESPONSE





U.S. ARMY

REMOVAL ACTION



Definition –

- A short-term or immediate action taken to address the presence and/or releases of MEC or MC that require expedited response due to threats to human health and/or the environment

Removal actions are interim actions

- Do not have to involve physical removal
 - May include interim LUCs only

Can be time critical or non-time critical





REMOVAL ACTION, CONT'D.



Time Critical Removal Action (TCRA)

- Less than 6-month planning period
- Requires:
 - Action Memorandum
 - Explosives Safety Submission (ESS)
 - Uniform Federal Policy – Quality Assurance Project Plan (UFP-QAPP)
 - Community Relations Plan (CRP)

Non-Time Critical Removal Action (NTCRA)

- More than 6-month planning period
- Requires
 - Engineering Evaluation/Cost Analysis (EE/CA)
 - Explosives Site Plan (ESP)
 - Action Memorandum
 - Explosives Safety Submission (ESS)
 - UFP-QAPP
 - Community Relations Plan (CRP)

REMEDIAL INVESTIGATION

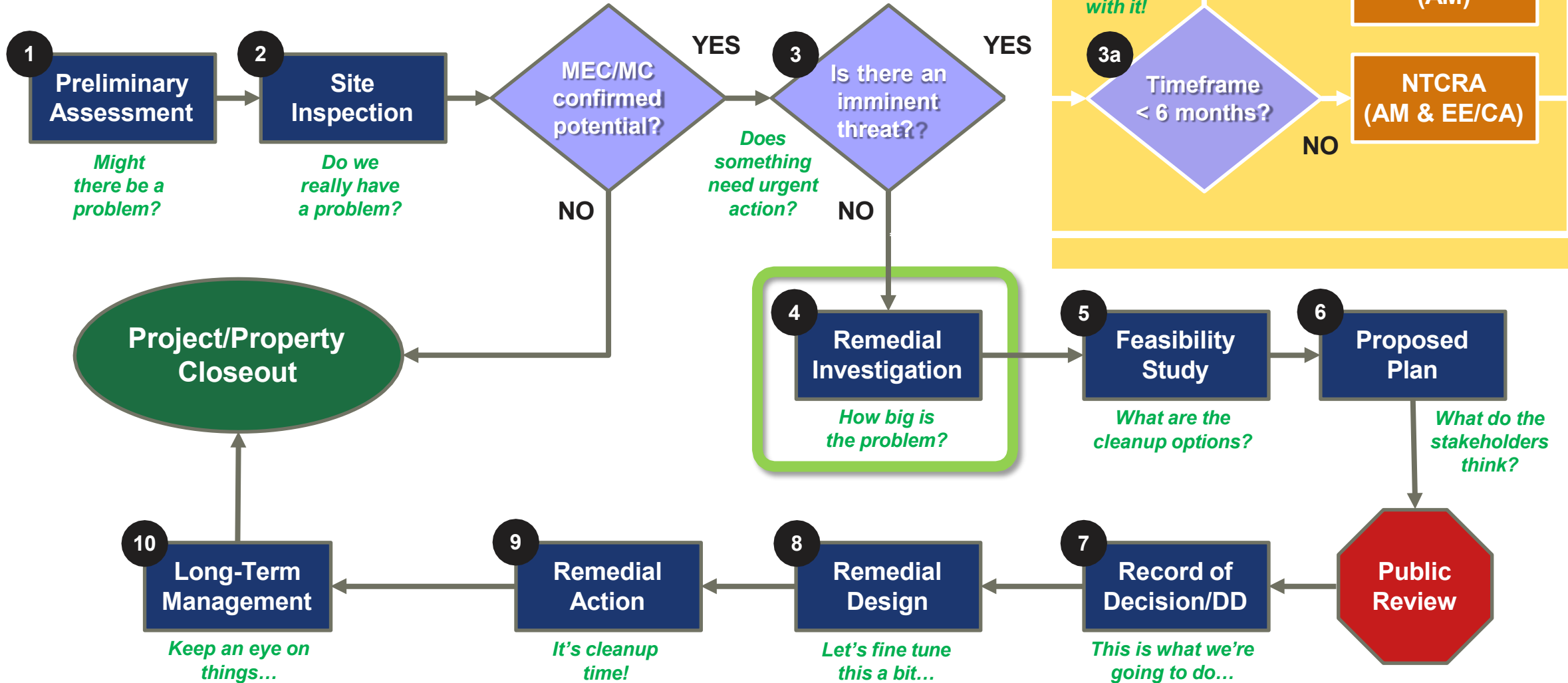
How big is this problem?





MUNITIONS RESPONSE PROCESS

REMEDIAL RESPONSE



REMOVAL RESPONSE



U.S. ARMY

REMEDIAL INVESTIGATION (RI)

24



The objective of the RI is to gather information necessary to make an informed risk management decision

- Identify hazard characteristics (nature)
- Determine extent (lateral & vertical) of hazard
- Document exposure pathways in terms of land use activities and frequency
- Conduct an institutional analysis to support potential remedial alternatives

In short...

- Collect data to assess how serious the problem is and support plans for cleaning it up





Identify/describe

- High Use Areas (HUA)
 - MEC-contaminated areas with elevated risk
 - Formerly Concentrated Munitions Use Areas (CMUAs)
- Low Use Areas (LUA)
 - Areas with limited suspected MEC contamination
- No Evidence of Use (NEU) Areas
 - Areas with negligible or no suspected MEC contamination
- Types of MEC present (nature)
 - Types of munition and suspected condition (UXO/DMM)
- Depth profiles for MEC across the MRS
 - “Vertical” Conceptual Site Model
- Detailed current and future land use data
 - Physical site characteristics



WHAT CAN WE SAMPLE FOR?



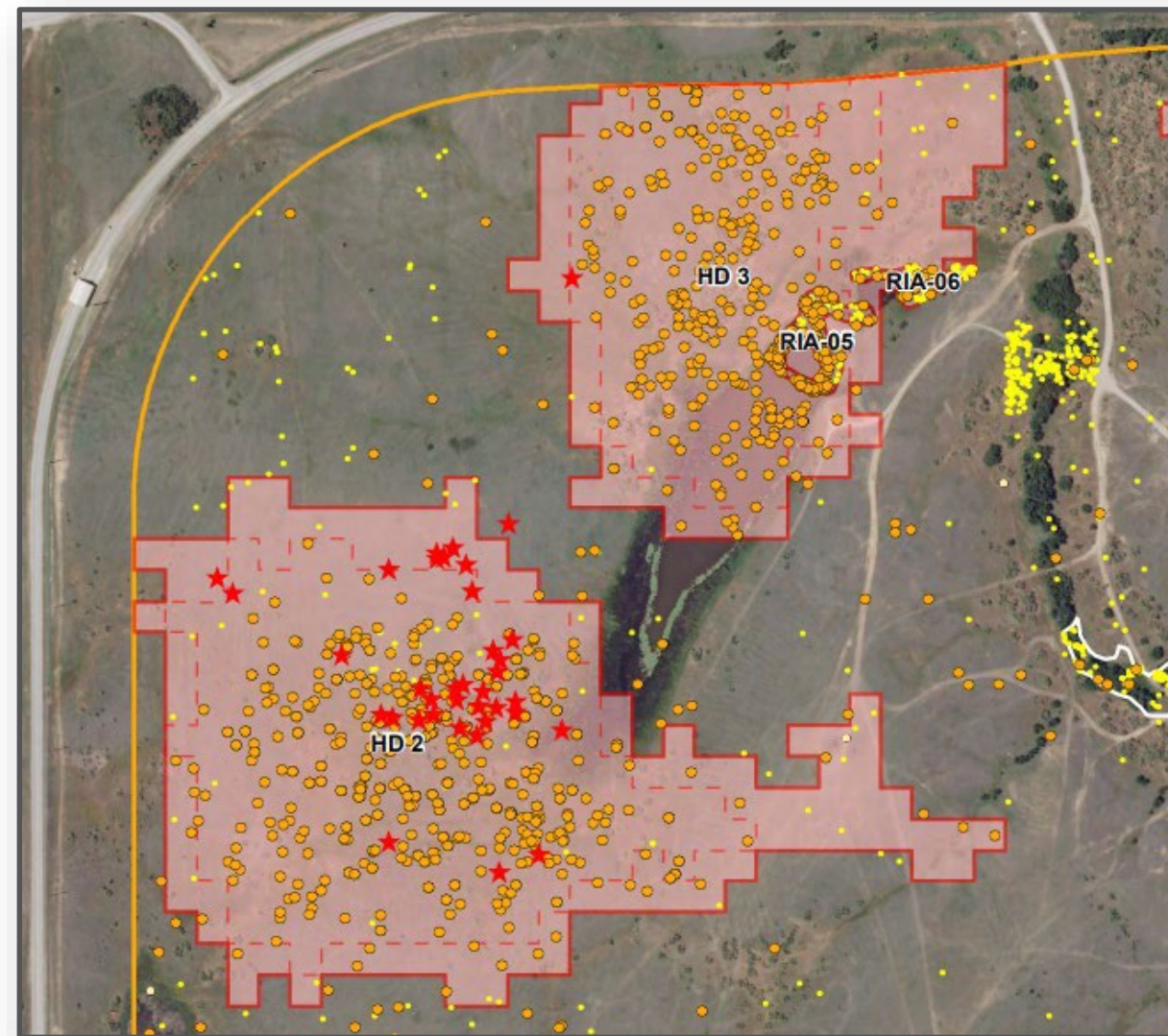
Site characteristics

- Anomaly density and MC concentrations
- Presence of MEC/MD and MC
- Types of MEC/MD and MC
- Depths of MEC/MD

Use data to determine

- Existence and location of HUAs, LUAs, and NEUs
- Depth/distribution of MEC in HUAs and LUAs
 - Vertical profile
- Nature and extent of MC contamination

A major data collection method for MMRP RIs is geophysical surveys...



LET'S TAKE A MOMENT TO DISCUSS...

Geophysical Investigations, Advanced Geophysical Classification, and Visual Sample Plan



**US Army Corps
of Engineers®**

U.S. ARMY



U.S. ARMY

IMPORTANCE OF GEOPHYSICAL INVESTIGATIONS

28



Geophysical investigation is a critical part of MEC investigation & remediation

- During characterization
 - Type of problem
 - Extent of problem
- During Removal/Remedial Action
 - Detection and Selection

Decisions affect:

- Total project costs
- The quality of the removal/remedial action
- Future public safety



Normandy



Southwest Proving Grounds



Fort Ord

 **WHAT IS THE RISK OF NOT CONDUCTING SOUND
GEOPHYSICAL INVESTIGATIONS?**



Poorly planned or poorly executed geophysical investigation will produce:

- Undocumented, unusable or misleading information
- Indefensible predictions and conclusions

Erroneous conclusions can result in:

- Recurring site revisits and expenses
- Poor public and professional reputation
- Safety hazard





MOU Mandates

- **A permanent record including:**
 - Digitally recorded geophysical data, georeferenced to the maximum extent practical
 - A clear audit trail of pertinent data, analysis, and decisions
- **Full project costs must be considered:**
 - All costs for activities that flow from the initial geophysical investigation must be considered (these costs can be more than the actual geophysical investigation).

DoD and EPA Management Principles for Implementing Response Actions at Closed, Transferring, and Transferred (CTT) Ranges

7MAR2000

DERP Manual

- **Administrative Record must include:**
 - Data gathered to characterize an MRS (including geophysical sensor data that is digitally recorded and geo-referenced) accompanied by a clear audit trail of pertinent analyses and resulting decisions.
- **When analog is used:**
 - “Where collecting digitally recorded, geo-referenced, geophysical sensor data is impractical or unwarranted, the installation shall forward a memorandum documenting the determination to the DoD Component Secretariat; the memorandum shall be included in the AR.”

DERP Manual Chapter 7(a)(1)(a)(3)(c)



U.S. ARMY

ANALOG DETECTION SYSTEMS – OVERVIEW

31



Audible output or meter deflection is interpreted in real time by the instrument operator

- Commonly known as “Mag & Flag” or “Mag & Dig”
- Uses either magnetometer or EMI instrument
- Teams sweep lanes 3-5 feet wide using visual navigation

Data collection

- No recorded data
- No geolocated data





U.S. ARMY

ANALOG SYSTEMS – PROS AND CONS

32



Pros

- Can be used in any terrain and vegetation where an operator can safely walk

Cons

- No recorded data = no auditable decision record
 - Coverage
 - Anomaly selection
- Performance depends on human factors that can't be measured
- Lower detection capability
- No information about the source of the anomaly – requires digging
- Difficult to perform QC



U.S. ARMY

DIGITAL GEOPHYSICAL MAPPING (DGM) – OVERVIEW



Digital sensor output is recorded for subsequent analysis

- Uses either magnetometer or EMI instrument

Includes


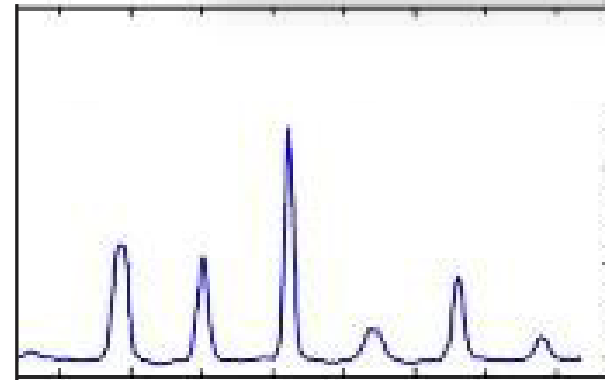
- GPS to allow geolocation and navigation
- Digital recording of geolocated sensor output

Supports

- Principled anomaly selection based on targets of interest and site conditions
- Quality checks on data

GPS Navigation
Geolocation

Data
Recording





U.S. ARMY

DGM – PROS AND CONS



Pros

- Reliable, robust, efficient data collection
- Well-characterized detection capability
- Widely available
- Data record for QA/QC and reanalysis

Cons

- Not suitable for extreme terrain and vegetation
- Provides little information about the source of the anomaly - requires digging for source identification and depth
- Lower spatial resolution than AGC



U.S. ARMY

ADVANCED GEOPHYSICAL CLASSIFICATION (AGC)

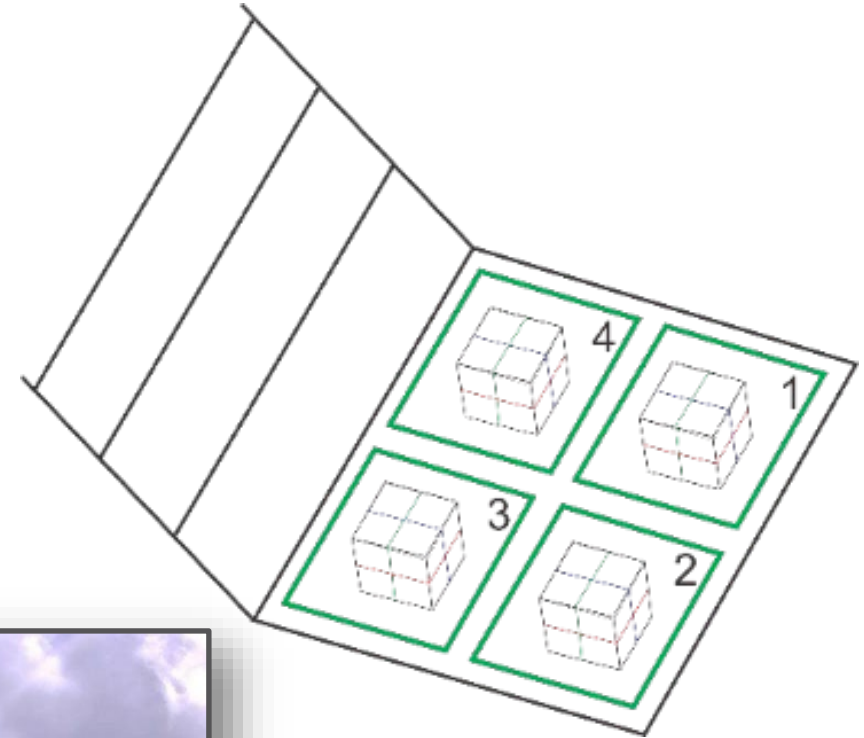
– OVERVIEW

High resolution signal detected by an advanced sensor is recorded digitally

- Uses electromagnetic induction
- “Illuminates” the target and measure its response from multiple directions

Analysis provides information related to

- Size and shape of object
- Material properties



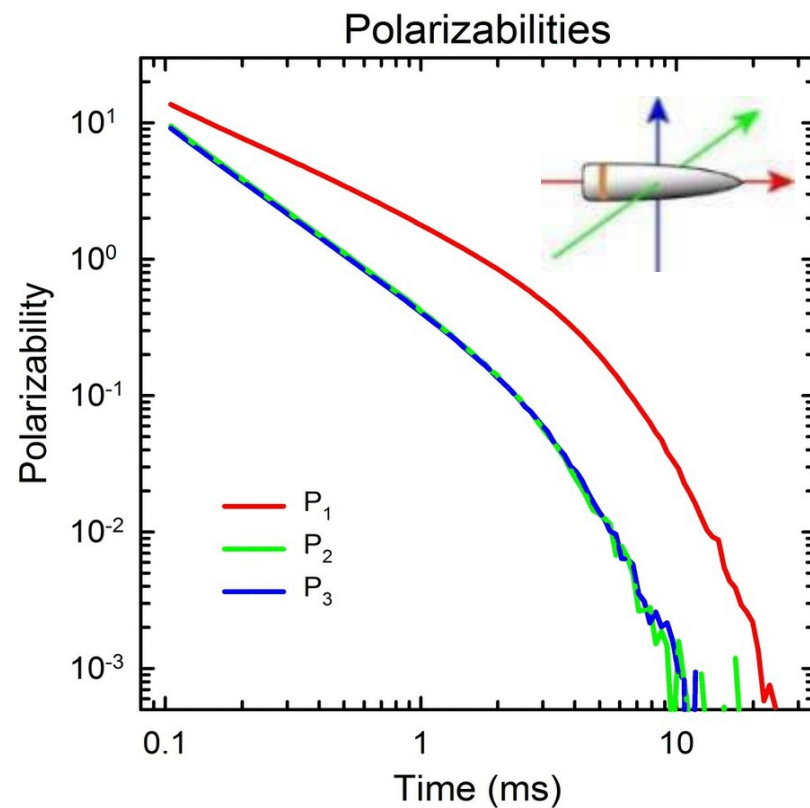
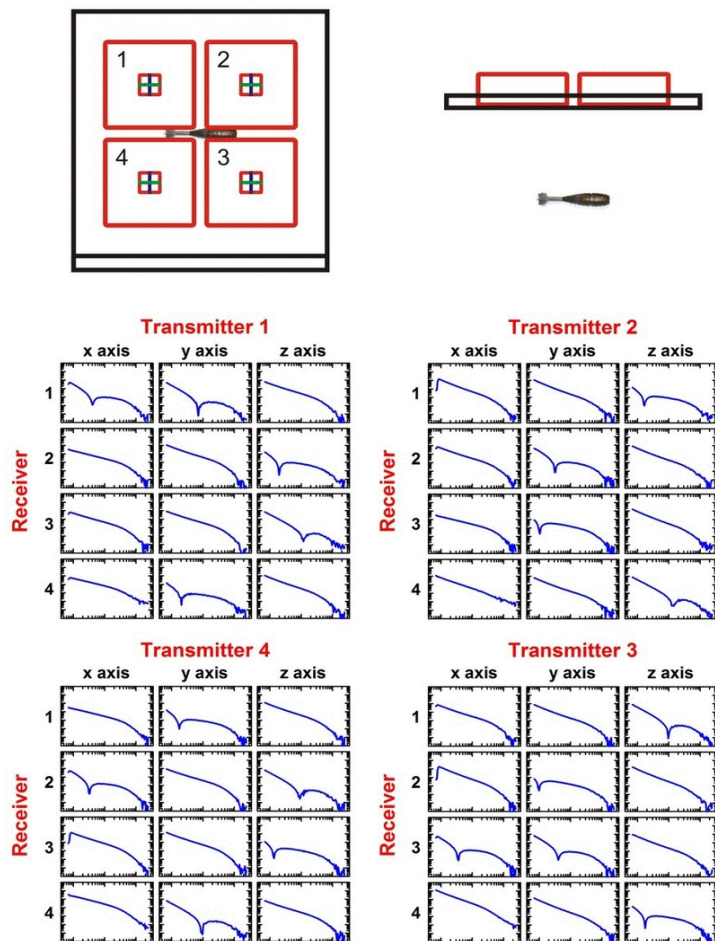


U.S. ARMY

AGC – HOW IT WORKS



Polarizabilities *do not change* with item depth or orientation





U.S. ARMY

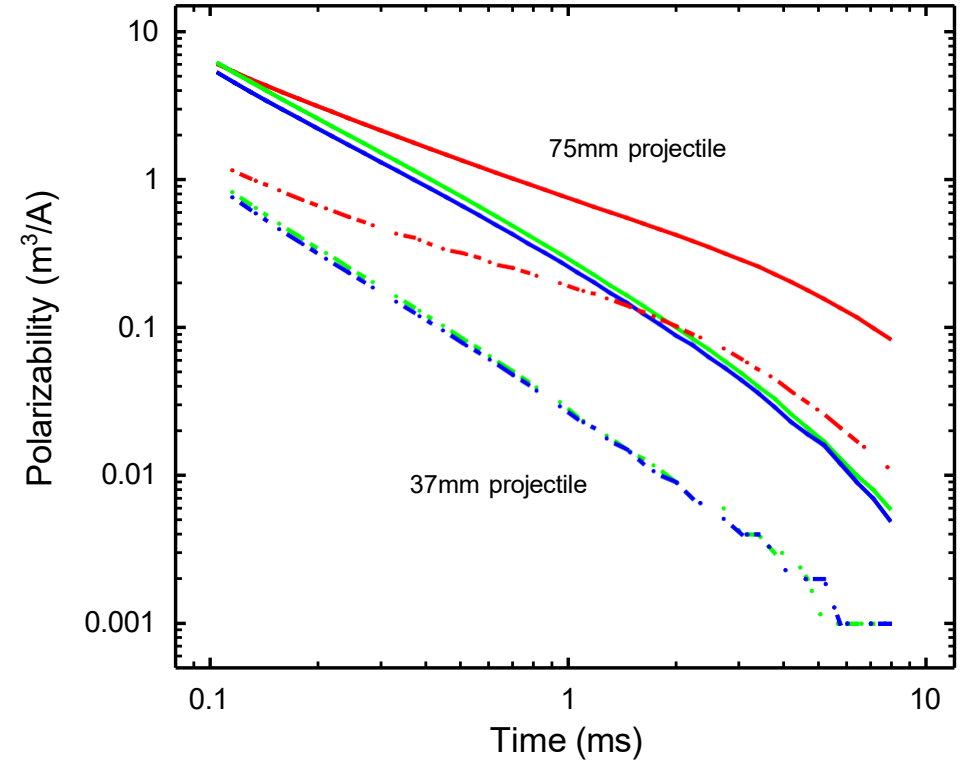
AGC – HOW IT WORKS, CONT'D.

37



The high-resolution signal tells us a lot about the source

- Munitions “look like” long, slender, symmetric objects
- Fragments “look” asymmetric
- Large objects have stronger responses than small objects





U.S. ARMY

AGC – PROS & CONS



Pros

- Provides information about size, shape, material properties & depth of sources – requires less digging
- Higher spatial resolution
- Complete data record for QA/QC
- Well-characterized system: 25 demonstrations in a wide variety of site conditions
- Contractors using AGC must be accredited

Cons

- More expensive data collection and analysis
- Slower survey speed
- Not suitable for extreme terrain and vegetation
- Requires specialized training

Only AGC can provide this information *without digging!*



WHAT CAN THESE GEOPHYSICAL SENSORS DETECT?

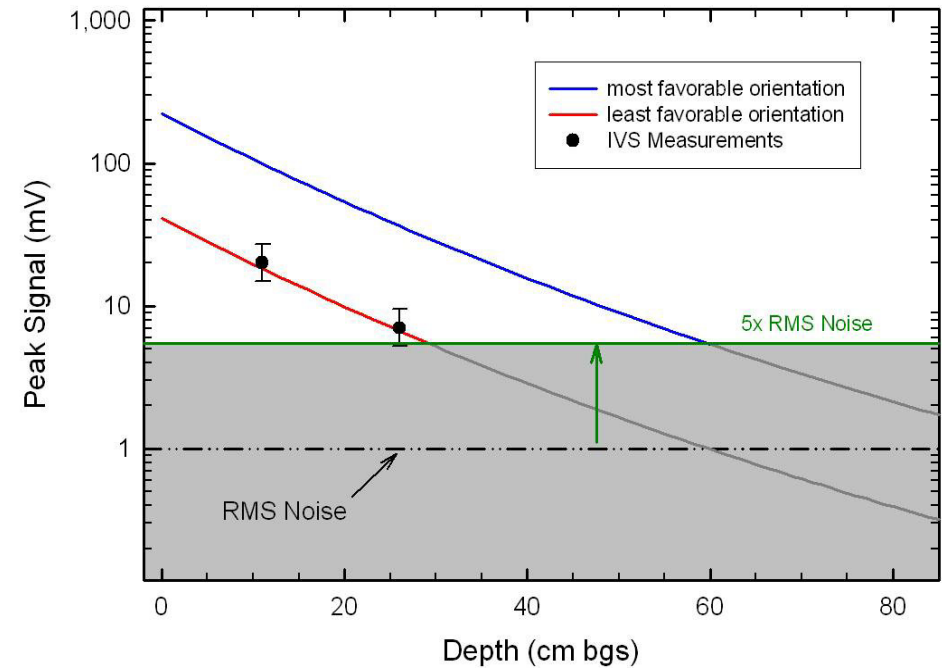
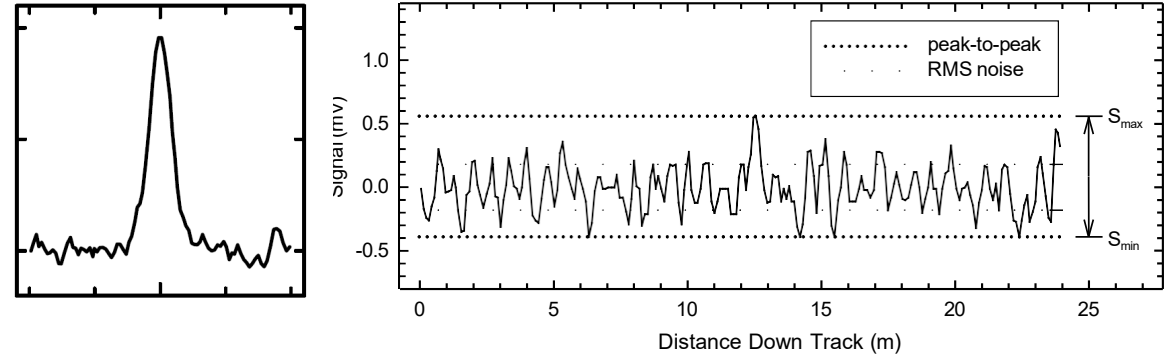


Depends on

- Signal – the response of the sensor to the object you want to detect
- Noise – variations in sensor response due to other factors such as geology, motion, interference, and so on

Signals from common munitions are well characterized for EM61 DGM and AGC

- Quantitative understanding of depth to which specific munitions can be reliably detected in the noise environment at a site





U.S. ARMY

WHAT IS VISUAL SAMPLE PLAN (VSP)?



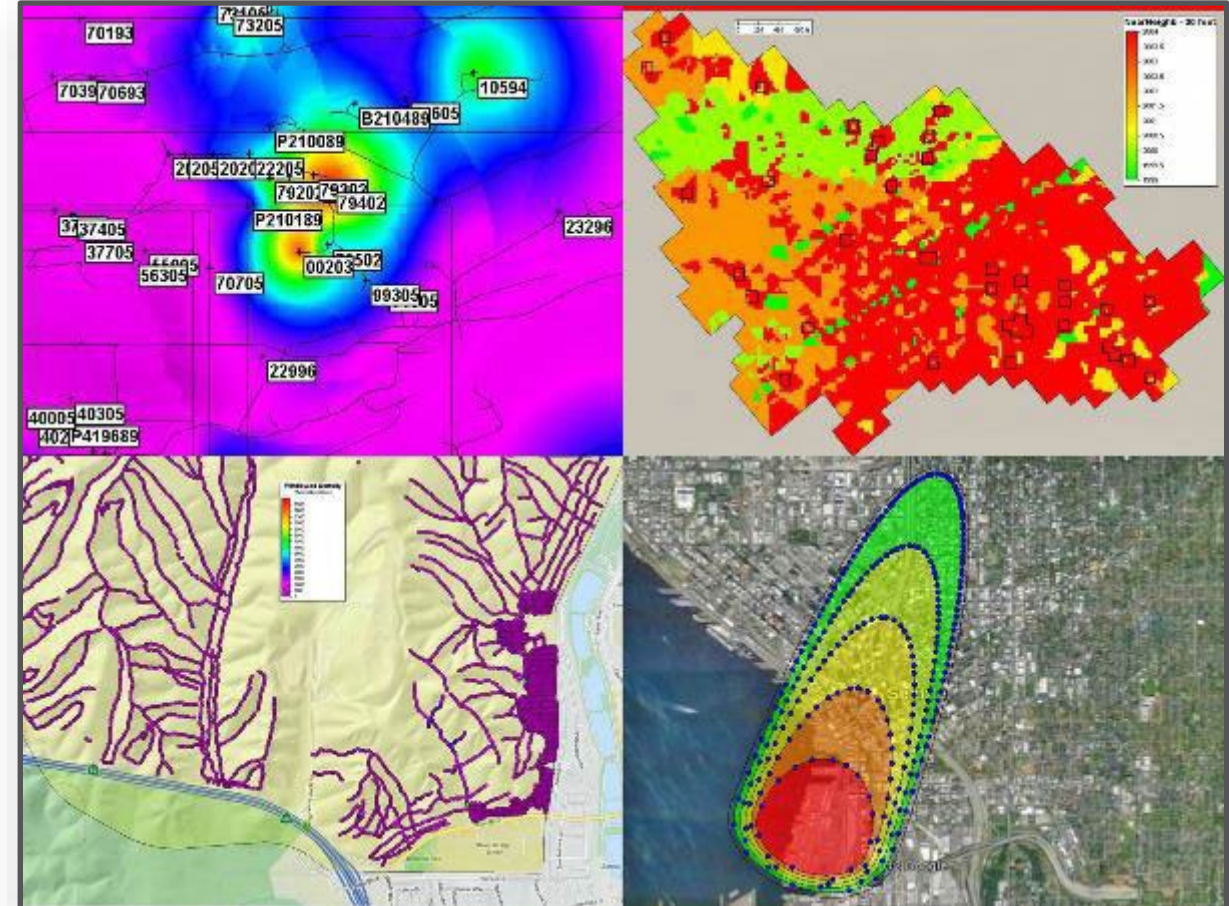
Visual Sample Plan is a statistical sampling design tool for environmental problems

- Developed by Pacific Northwest National Lab
- Supported by multiple government agencies including, DOE, EPA, DoD, DHS, and CDC

Multiple modules for different sampling requirements

Focus today on the Munitions Response Module:

- Locating and characterizing areas on a site with a high density of metal that could be target areas
- Mostly munitions debris (MD) and range related debris (RRD)





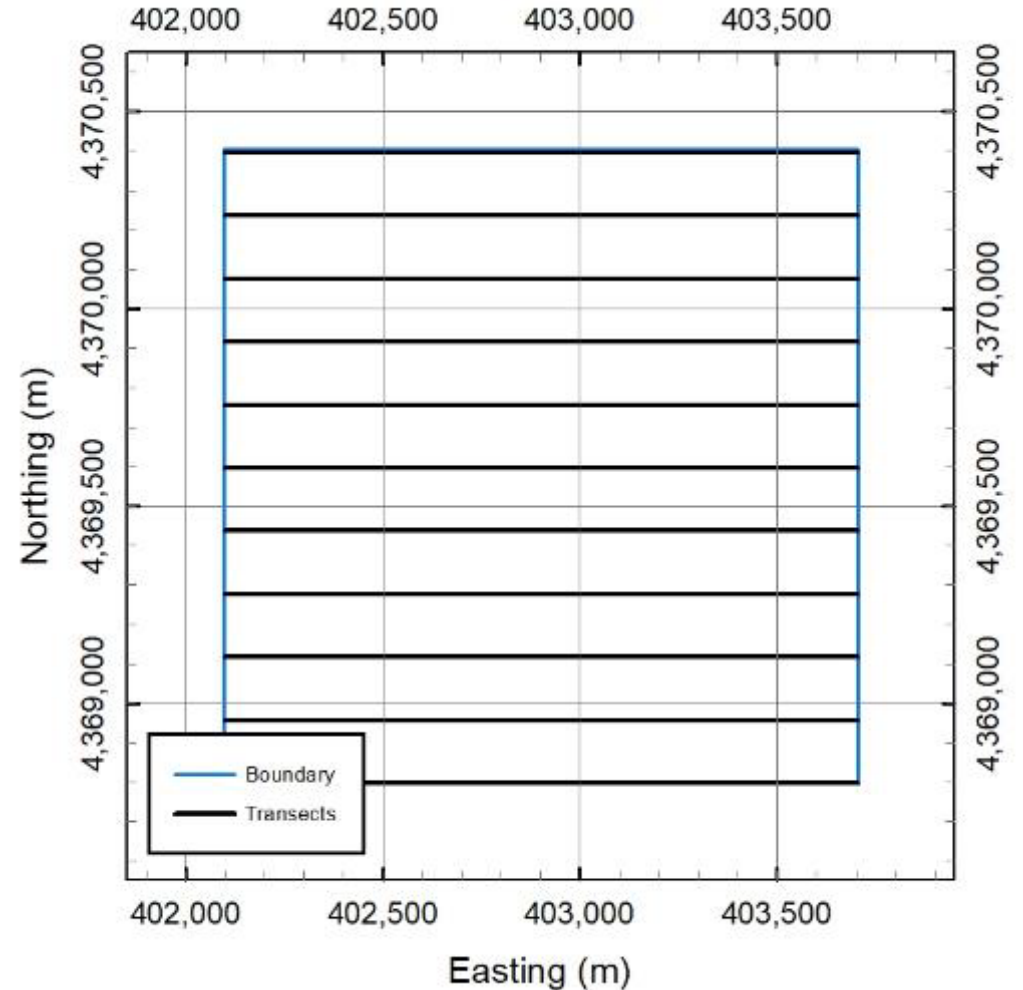
U.S. ARMY

WHAT DOES VSP DO?

Plan transect sampling to **traverse**
and detect a target area of specified
size and anomaly density

Analyze transects to

- Locate high density areas
- Estimate size and anomaly density





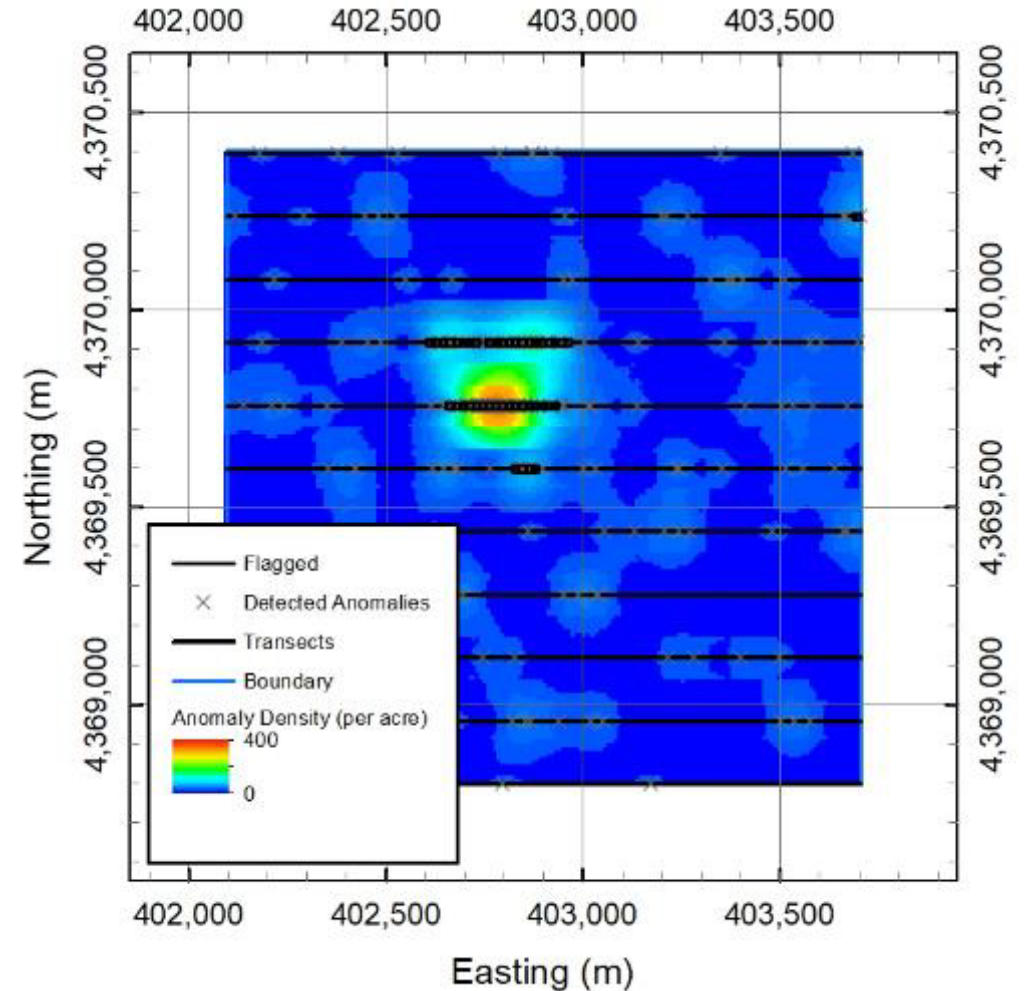
U.S. ARMY

WHAT DOES VSP DO?

Plan transect sampling to **traverse** and **detect** a target area of specified size and anomaly density

Analyze transects to

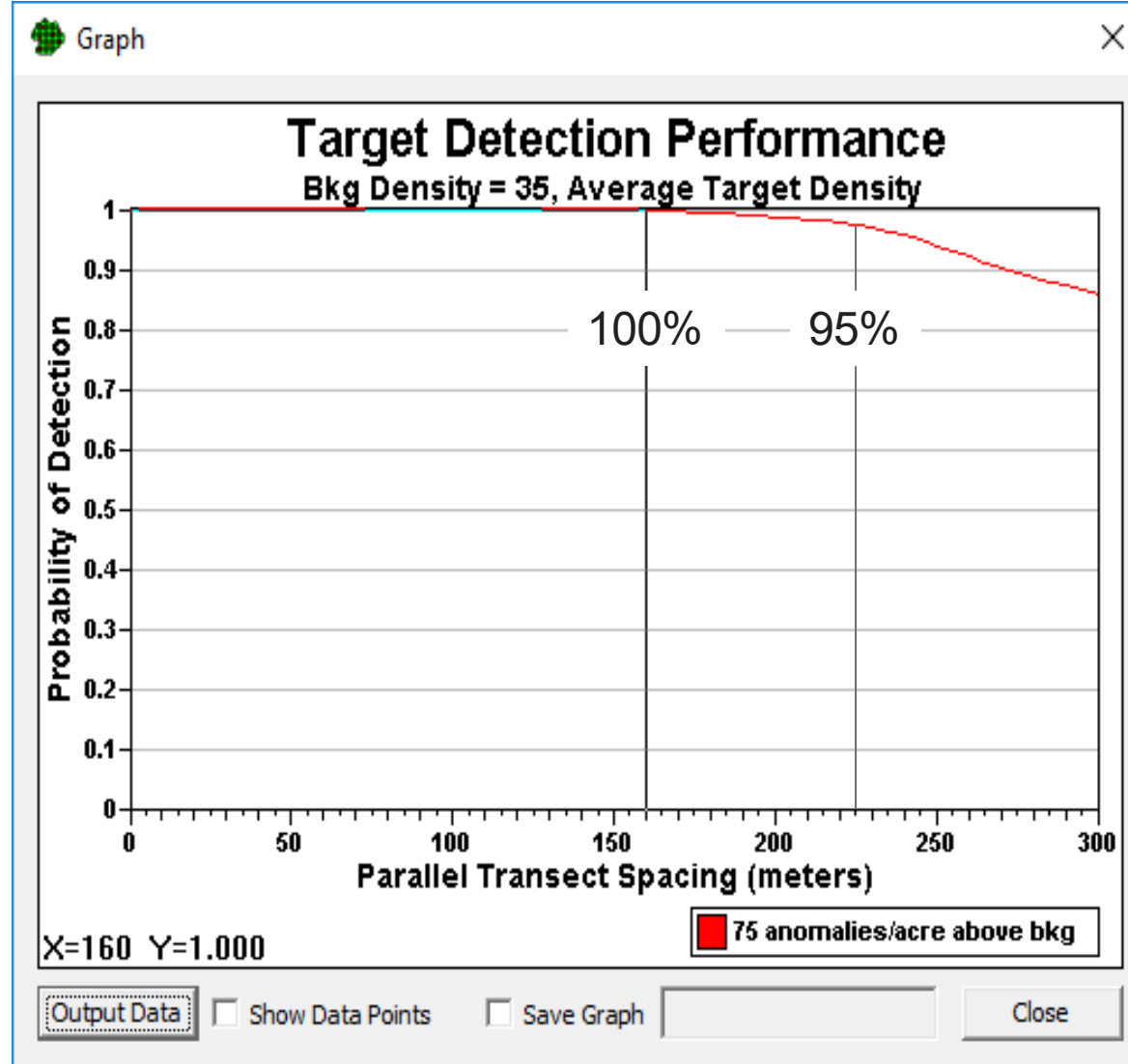
- Locate high density areas
- Estimate size and anomaly density





U.S. ARMY

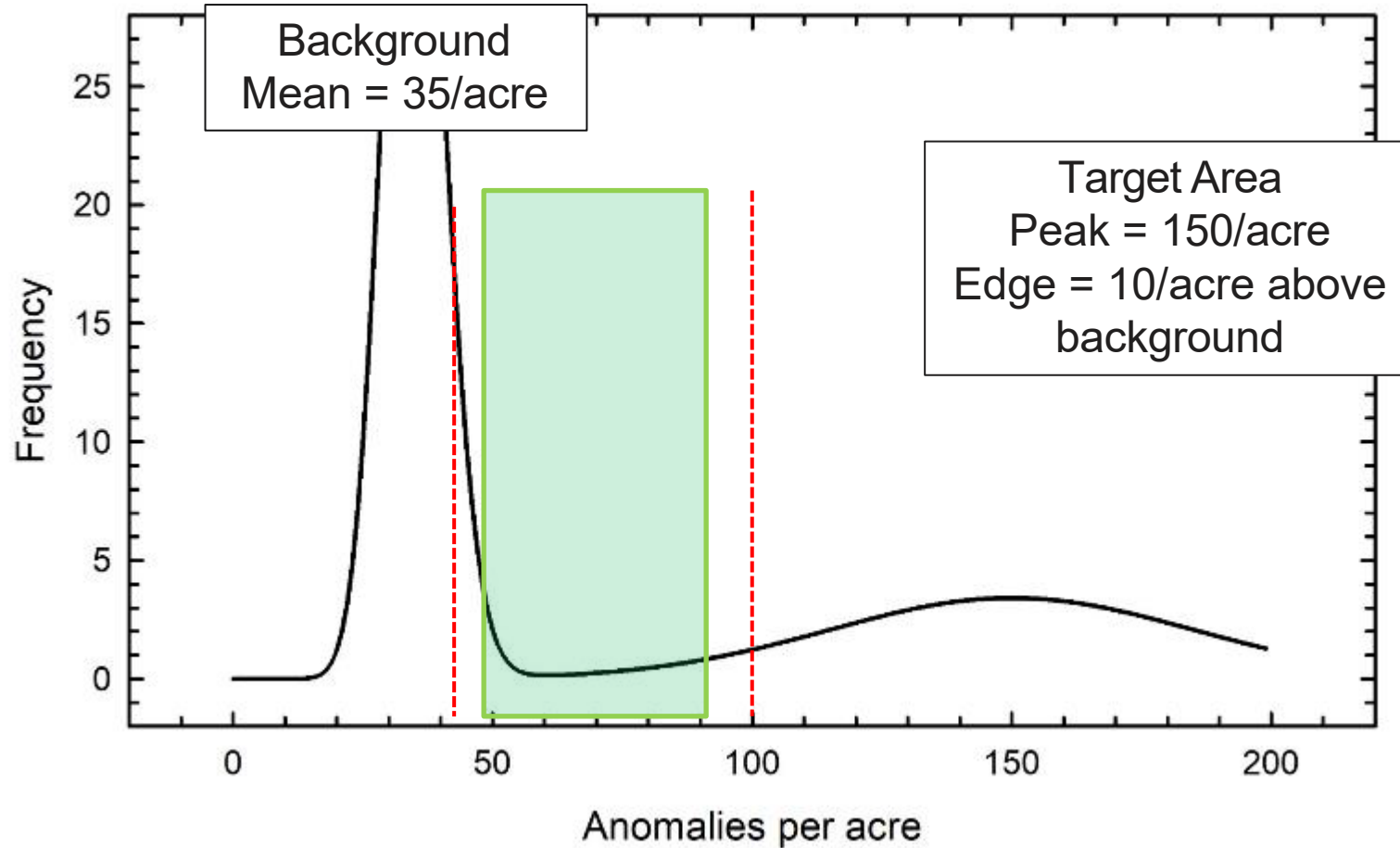
SELECT PROBABILITY OF DETECTING TARGET AREA





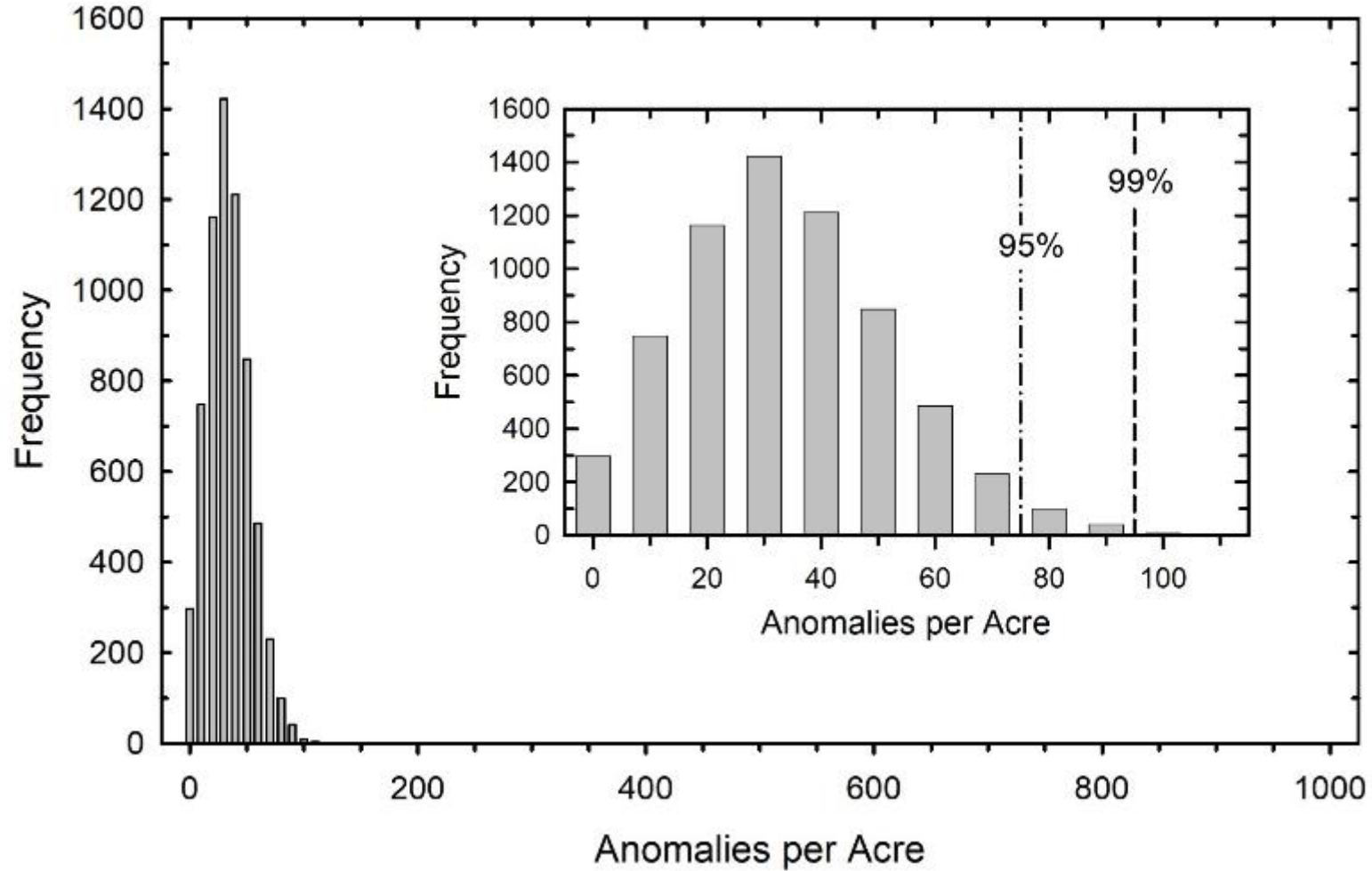
U.S. ARMY

WHAT IS "CRITICAL DENSITY"?





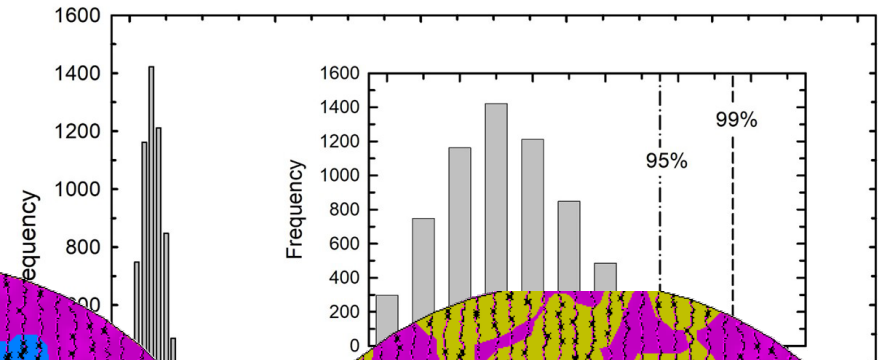

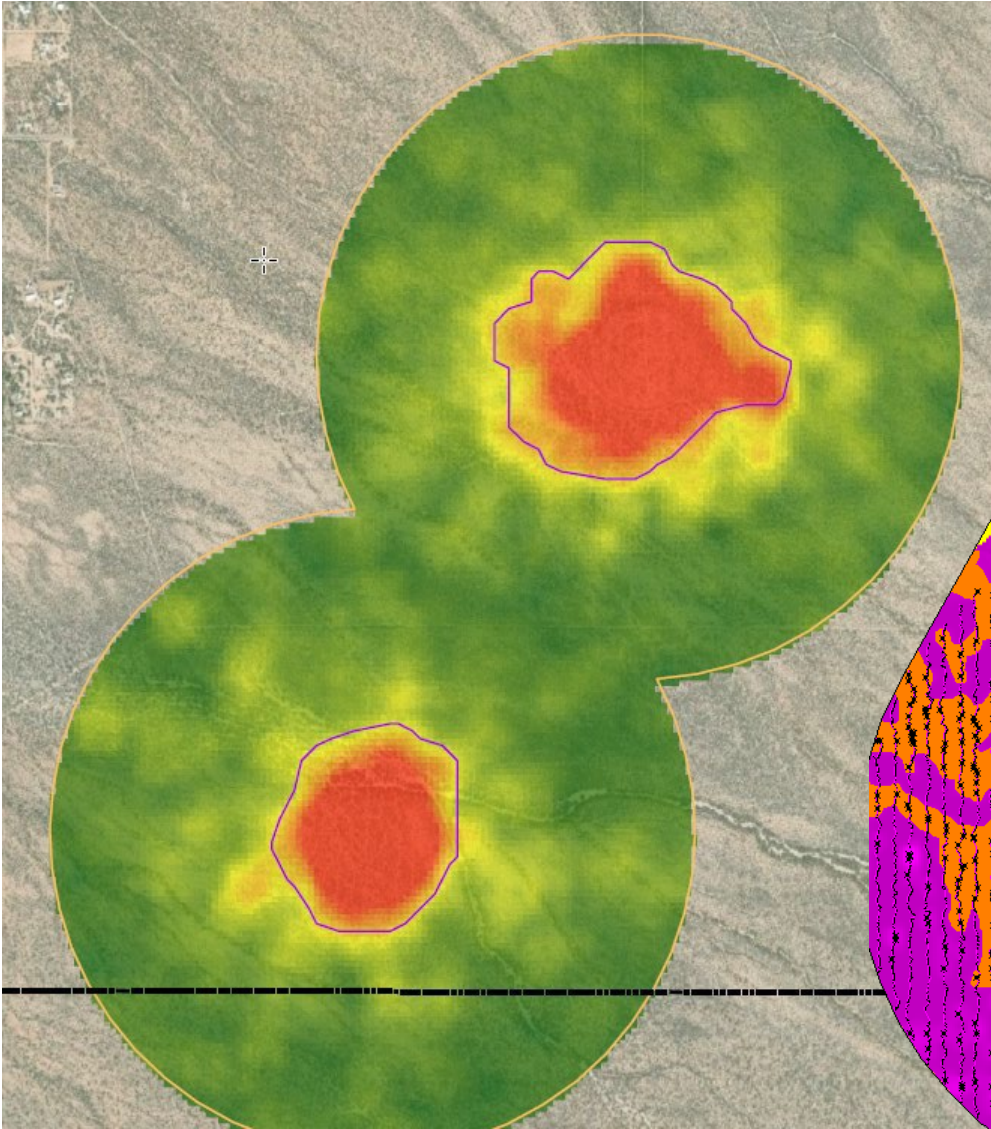
BACKGROUND ANOMALIES IN OUR EXAMPLE





U.S. ARMY

EFFECT ON HD AREA SIZE



AND NOW, BACK TO THE REMEDIAL INVESTIGATION...

How the geophysical and other data collected supports the RI



U.S. ARMY



US Army Corps
of Engineers®



U.S. ARMY

OTHER CHARACTERIZATION DATA



Land use

- Onsite structures?
- Who is onsite and what do they do?
- Will shovels go in the ground? How deep?
- Are there development plans?

Number of MEC encounters over the years

Site features

- Topography, vegetation

Natural resources

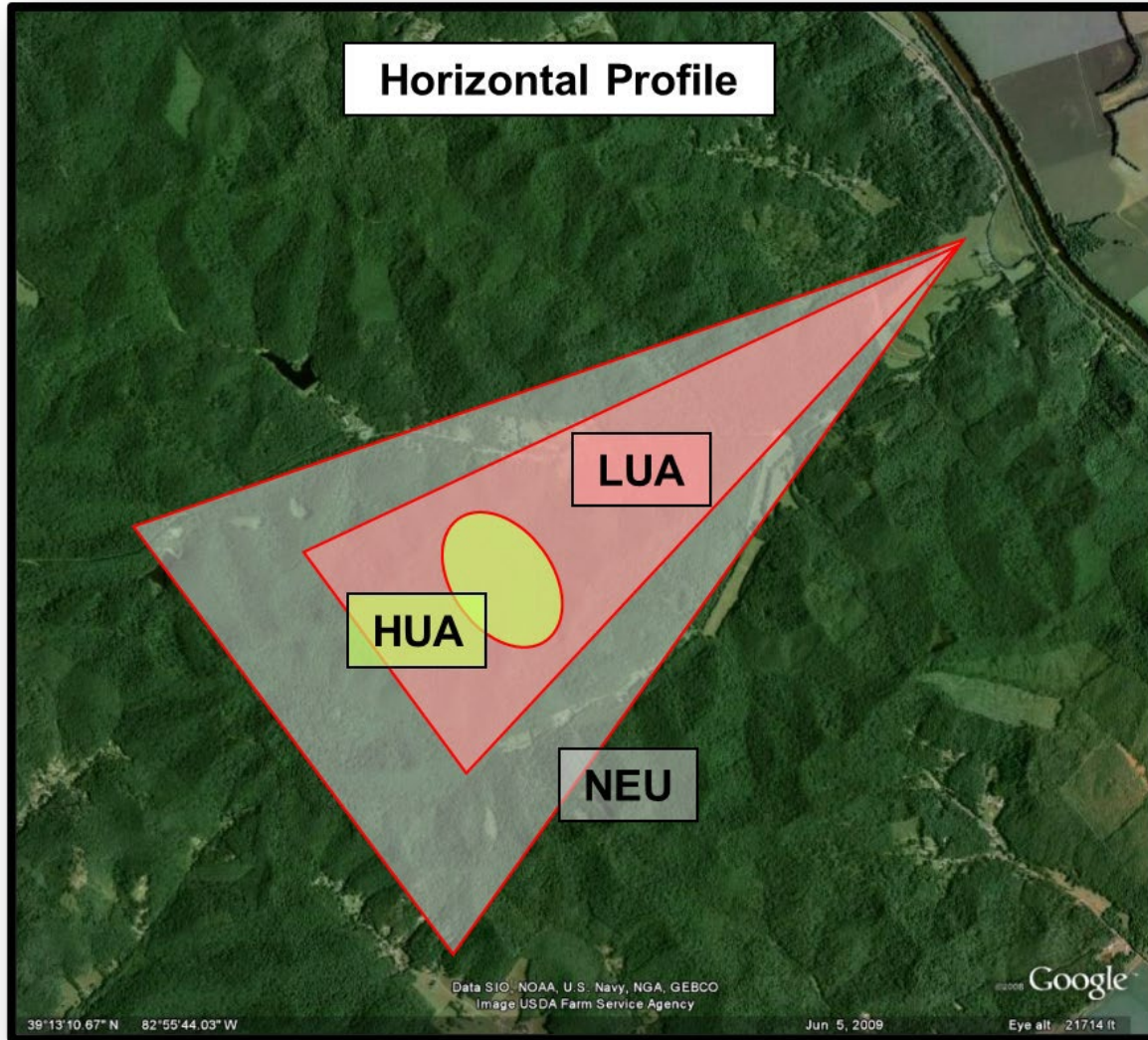
Cultural resources





U.S. ARMY

POTENTIAL RI RESULTS





MEC AND MC RISK ASSESSMENT



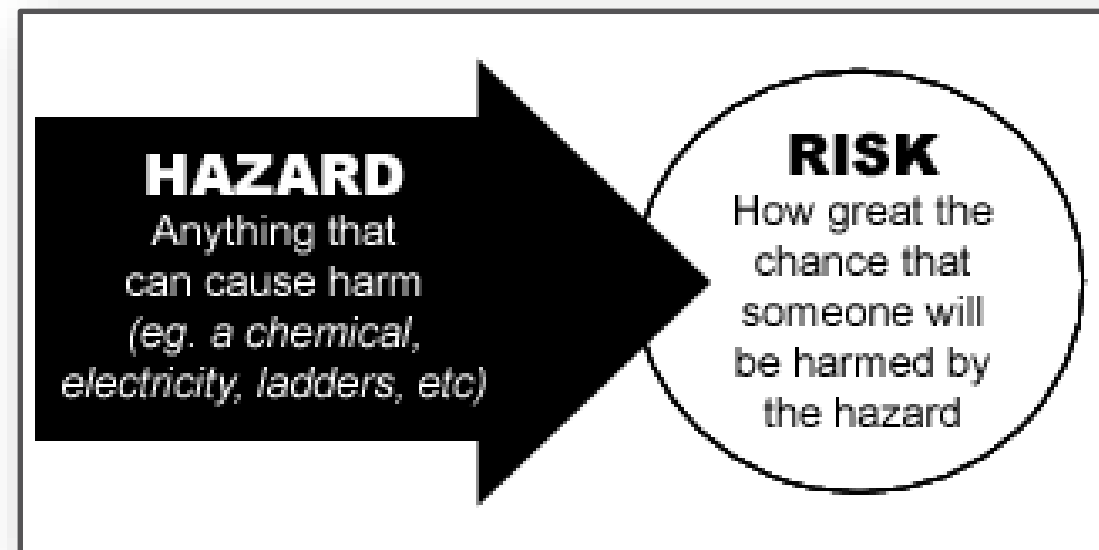
Baseline risk assessments should adhere to the requirements of CERCLA and the NCP

MEC Risk Assessment

- No accepted quantitative method available to assess risk from MEC hazards
- Qualitative methods consider MEC hazard, severity of outcome, and likelihood of occurrence

MC Risk Assessment

- Well-established quantitative methods
 - Risk Assessment Guidance for Superfund (RAGS)





U.S. ARMY

RISK MANAGEMENT METHODOLOGY OVERVIEW

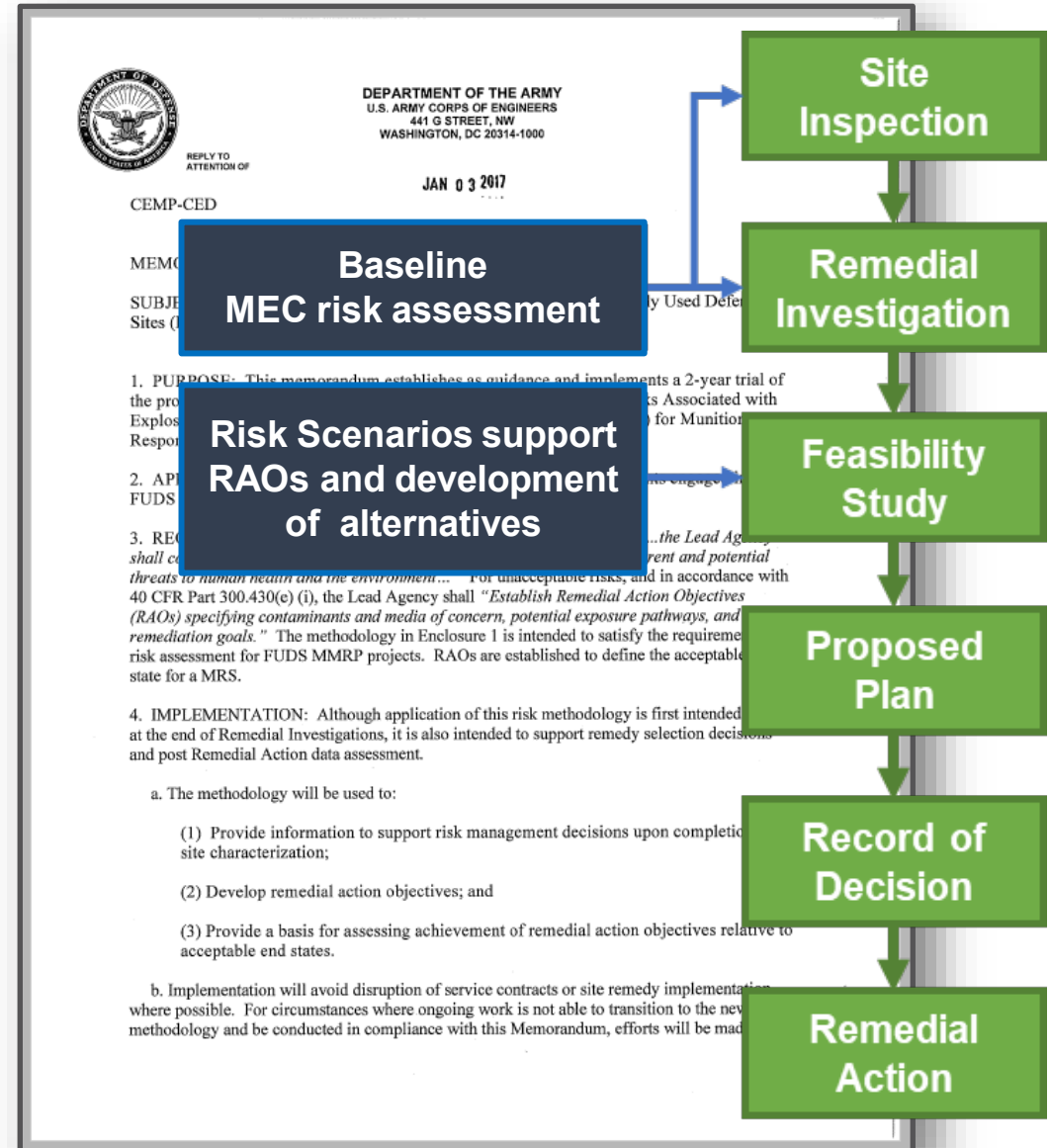


RMM is the recommended method

– *Decision Logic to Address Risks Associated with Explosive Hazards, and to Develop RAOs for MRSs*

(i.e., Risk Management Methodology)

- Established as interim guidance on 3 Jan 2017 for a two-year trial period
 - Has been extended to Mar 2022 (and beyond...)
- Purpose
 - RI baseline risk assessment
 - Supporting RAOs and development of remedial alternatives
- Uses decision matrices to guide PDTs through risk management process
- Now being updated by Office of the Secretary of Defense (OSD)
 - Coming **REALLY** soon





Why use the RMM?

- Consistent tool to support risk-based decisions at MRSs
- Evaluates MEC exposure pathway

Source → **Encounter** → **Interaction** → **Incident**

and the likelihood receptors will

- Encounter MEC
 - Interact with MEC
 - Experience a harmful incident
- Considers site-specific factors that influence risks from MEC exposure
 - Uses them to guide the PDT's risk management decisions





When to use the RMM?

- Remedial Investigation (RI)
 - Framework for the baseline MEC risk assessment

Where is RMM information needed?

- Feasibility Study (FS)
 - Risk scenarios help develop remediation goals
 - Risk scenarios help identify needed outcomes from different alternatives

RMM is NOT a “black box”

- Inputs do NOT drive precise outputs
- PDTs must use the RMM to
 - Facilitate discussion
 - Build consensus on risk management decisions



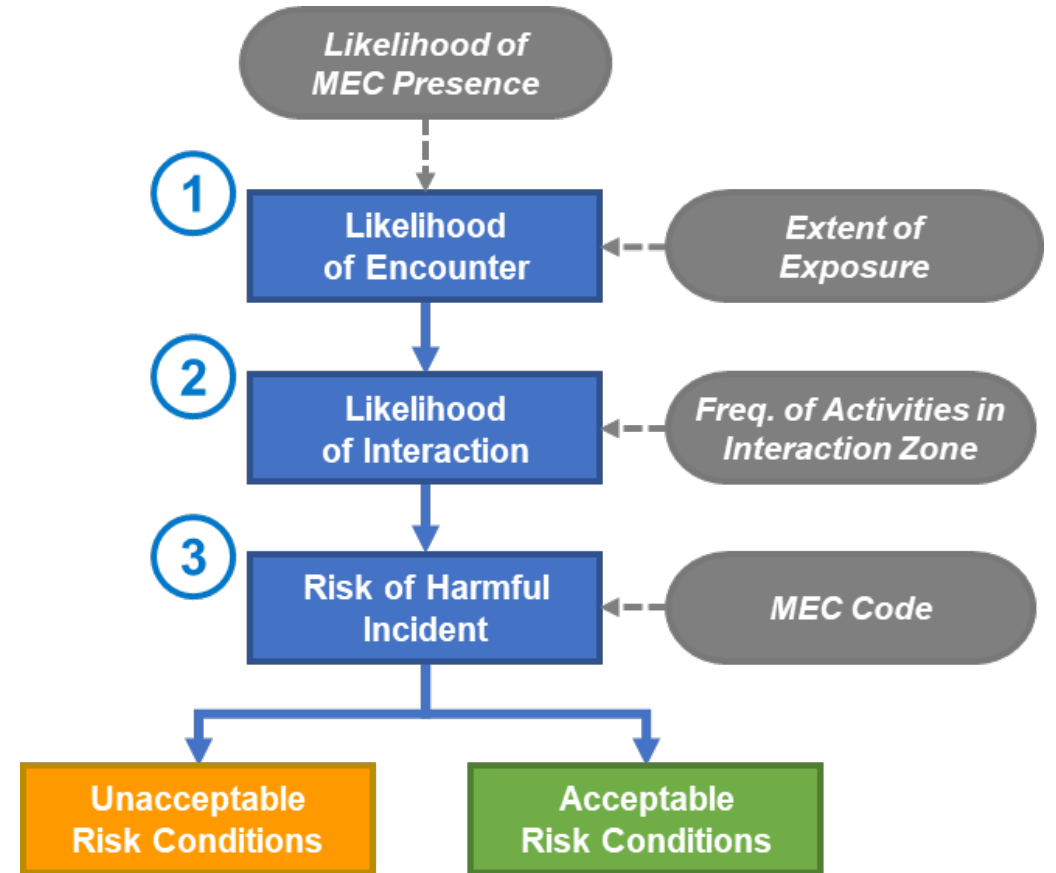


Considers three primary risk factors

- Likelihood of Encounter (Matrix 1)
 - Likelihood of MEC presence
 - Extent of exposure
- Likelihood of Interaction (Matrix 2)
 - Likelihood of encounter (from Matrix 1)
 - Frequency of activities in interaction zone
- Risk of Harmful Incident (Matrix 3)
 - Likelihood of interaction (from Matrix 2)
 - MEC Code
 - Based on munitions severity and sensitivity

They help the project team draw conclusions

- Based on the three factors, is overall site risk *acceptable or unacceptable?*



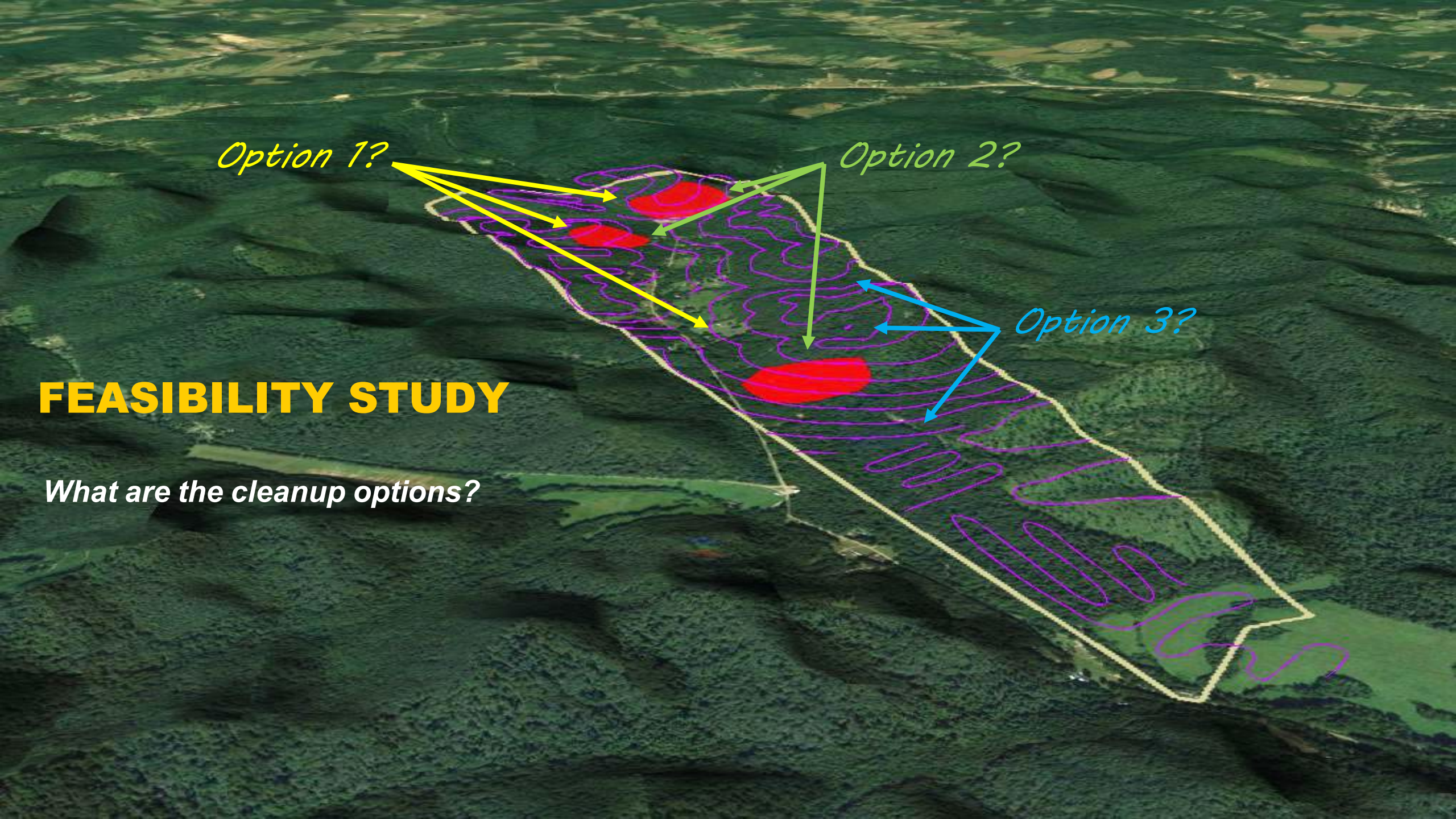
Option 1?

Option 2?

Option 3?

FEASIBILITY STUDY

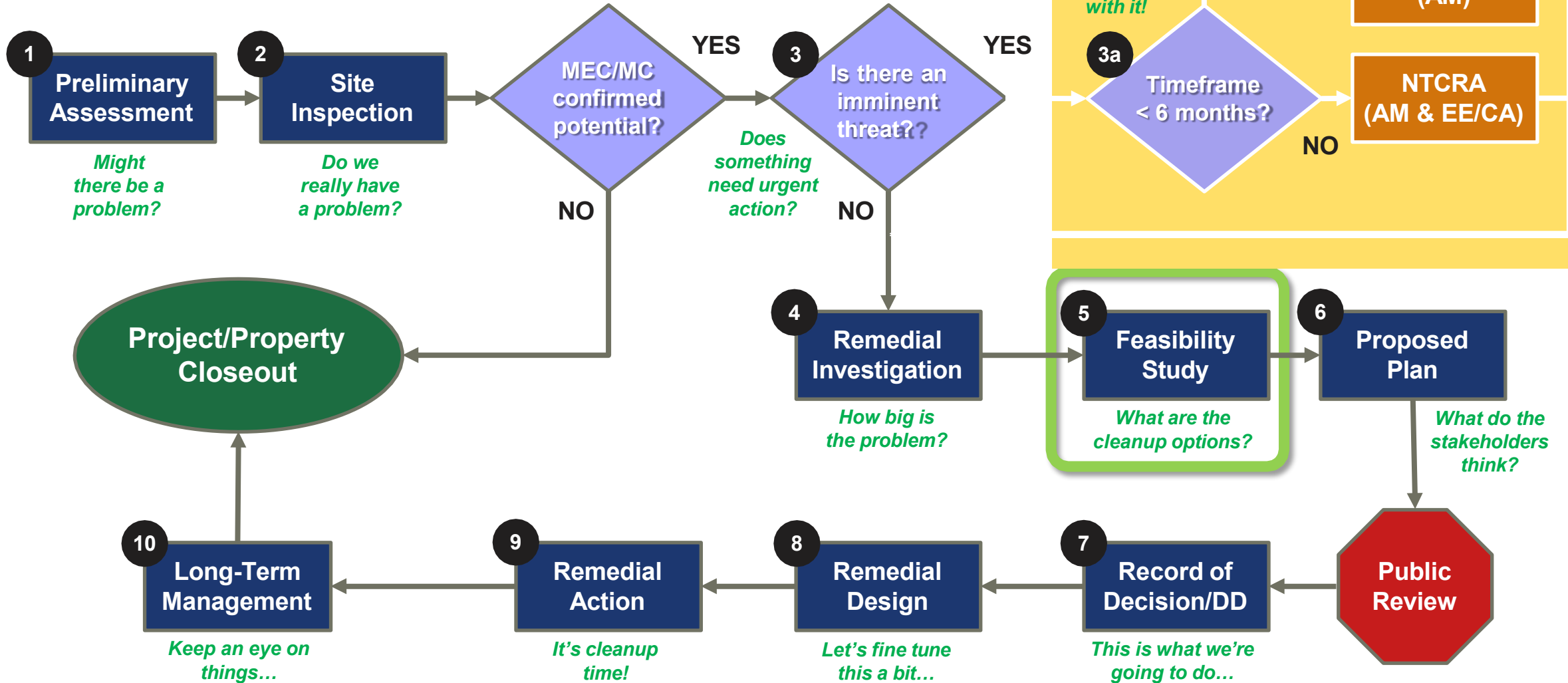
What are the cleanup options?





MUNITIONS RESPONSE PROCESS

REMEDIAL RESPONSE





U.S. ARMY

THE FEASIBILITY STUDY



The primary focus is to ensure that appropriate remedial alternatives are developed and evaluated to present decision-makers with options

– FS does NOT select the remedy

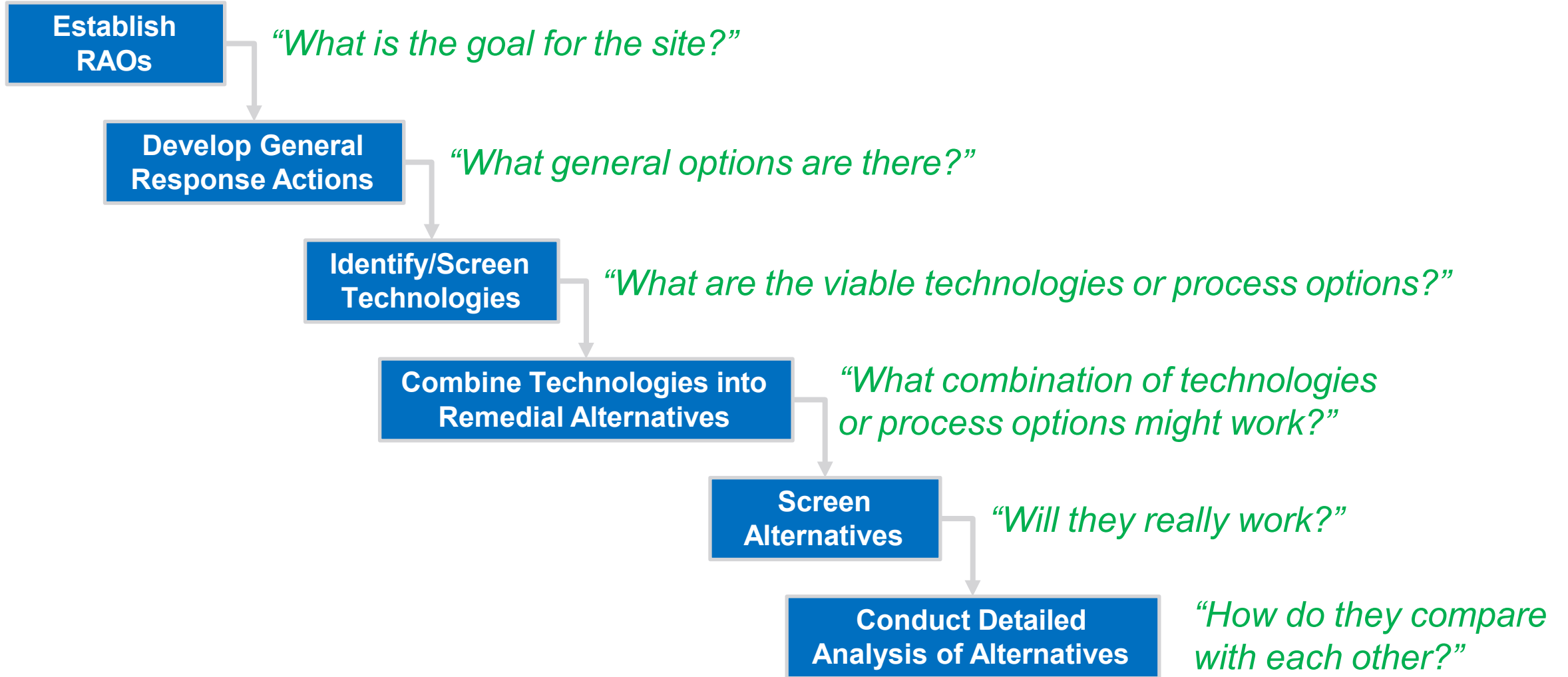
The general process includes:

- Assessing general remedial action process options and technologies
- Assembling these process options and technologies into remedial alternatives
- Evaluating the alternatives for their suitability to address the risks, and other factors (including cost)





OVERALL FEASIBILITY STUDY PROCESS





DEVELOP GENERAL RESPONSE ACTIONS



There seven General Response Actions (GRAs):

1. Treatment actions
2. Containment actions
3. Institutional actions
4. Treatment and containment actions
5. Treatment and institutional actions
6. Containment and institutional actions⁴
7. Treatment, containment, and institutional actions

#4-7 are combinations of #1-3

Each GRA is composed of one or more process options and/or technologies

- **Treatment actions** can include methods of MEC detection, excavation, and demolition
- **Containment actions** can include fences and other barriers, including covers
- **Institutional actions** can include hazard notification and education, as well as activity or use restrictions



DEVELOP REMEDIAL ALTERNATIVES



Project team will design multiple remedial alternatives

- Must all be designed to achieve the Remedial Action Objective (RAO)
 - Except the No Action alternative, which has to be evaluated
 - At minimum, alternatives must also include
 - An alternative that uses LUCs (*not necessarily LUCs only*)
 - An alternative that allows for unlimited use/unrestricted exposure (UU/UE)
 - Ideally, there should be more than just those
 - Look at a range of possible options

Details for each alternative should **not** be generic

- Each one should be site-specific and account for details such as technology requirements, site limitations, and stakeholder issues
- These details may become SPECIFIC CLEANUP GOALS (if the alternative is selected)



U.S. ARMY

REMEDIAL ALTERNATIVES SCREEN

61



Remedial alternatives may be screened

Three initial screening criteria:

- Implementability
 - Feasibility of alternative
- Cost
 - Considers both capital and O&M costs
- Effectiveness
 - How well it protects human health, safety, and the environment
 - How well it reduces toxicity, mobility and volume of contaminants/contaminated media

Screening is aimed at reducing a long alternatives list (>10) to a more manageable list (5-10)

- It should not reduce the list to just one remedial alternative
- It might not be needed if the list of alternatives is already <10





DETAILED ANALYSIS OF ALTERNATIVES



Retained remedial alternatives are then evaluated against nine CERCLA Criteria

1. Overall protection of human health and the environment (meet RAO?)
2. Compliance with ARARs (unless waived)
3. Long-term effectiveness and permanence
4. Reduction of toxicity, mobility or volume through treatment
5. Short-term effectiveness
6. Implementability
7. Cost
8. State acceptance
9. Community acceptance

Feasibility Study does NOT select a remedial alternative!

Threshold
Balancing
Modifying



Option 1?



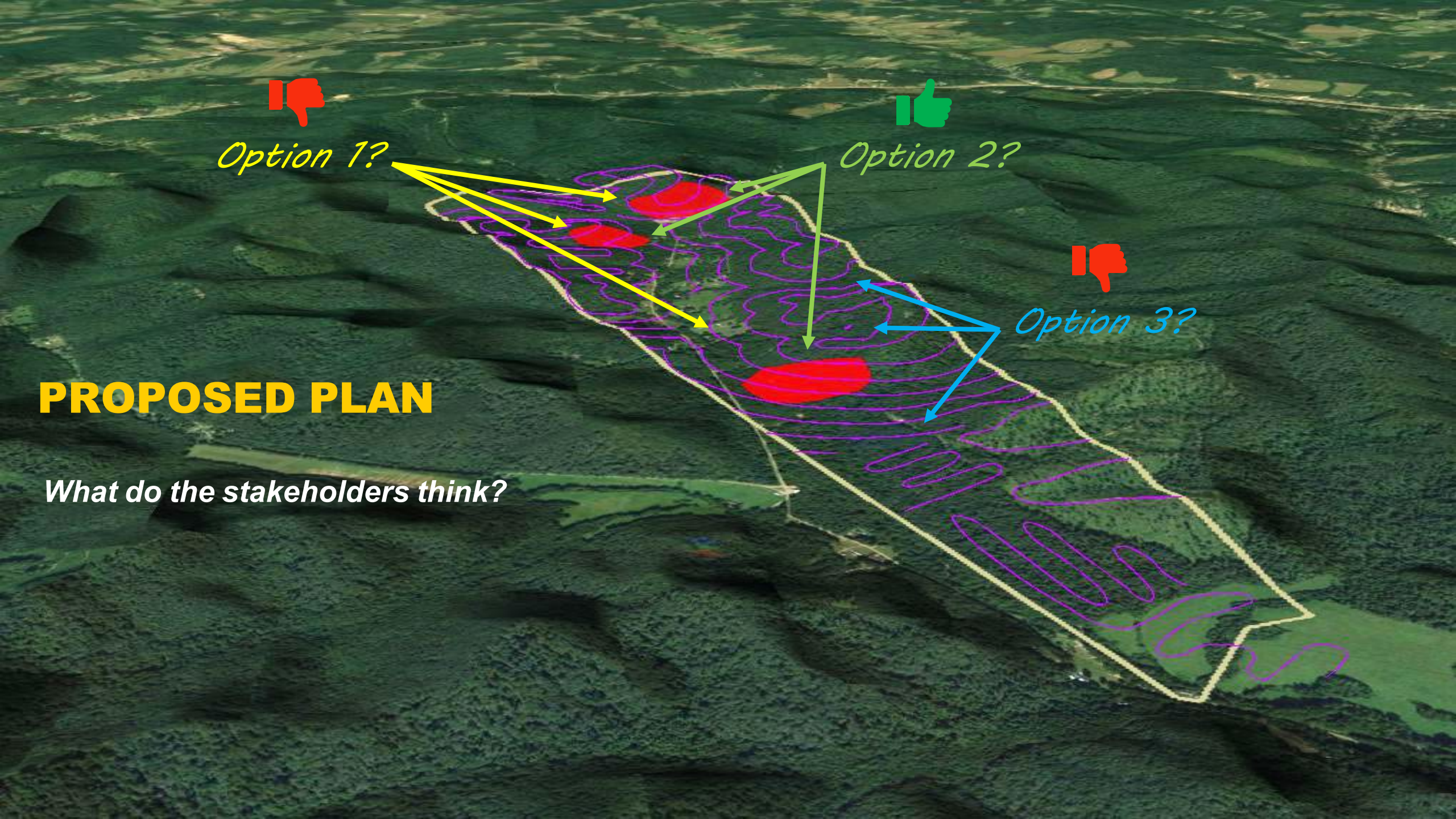
Option 2?



Option 3?

PROPOSED PLAN

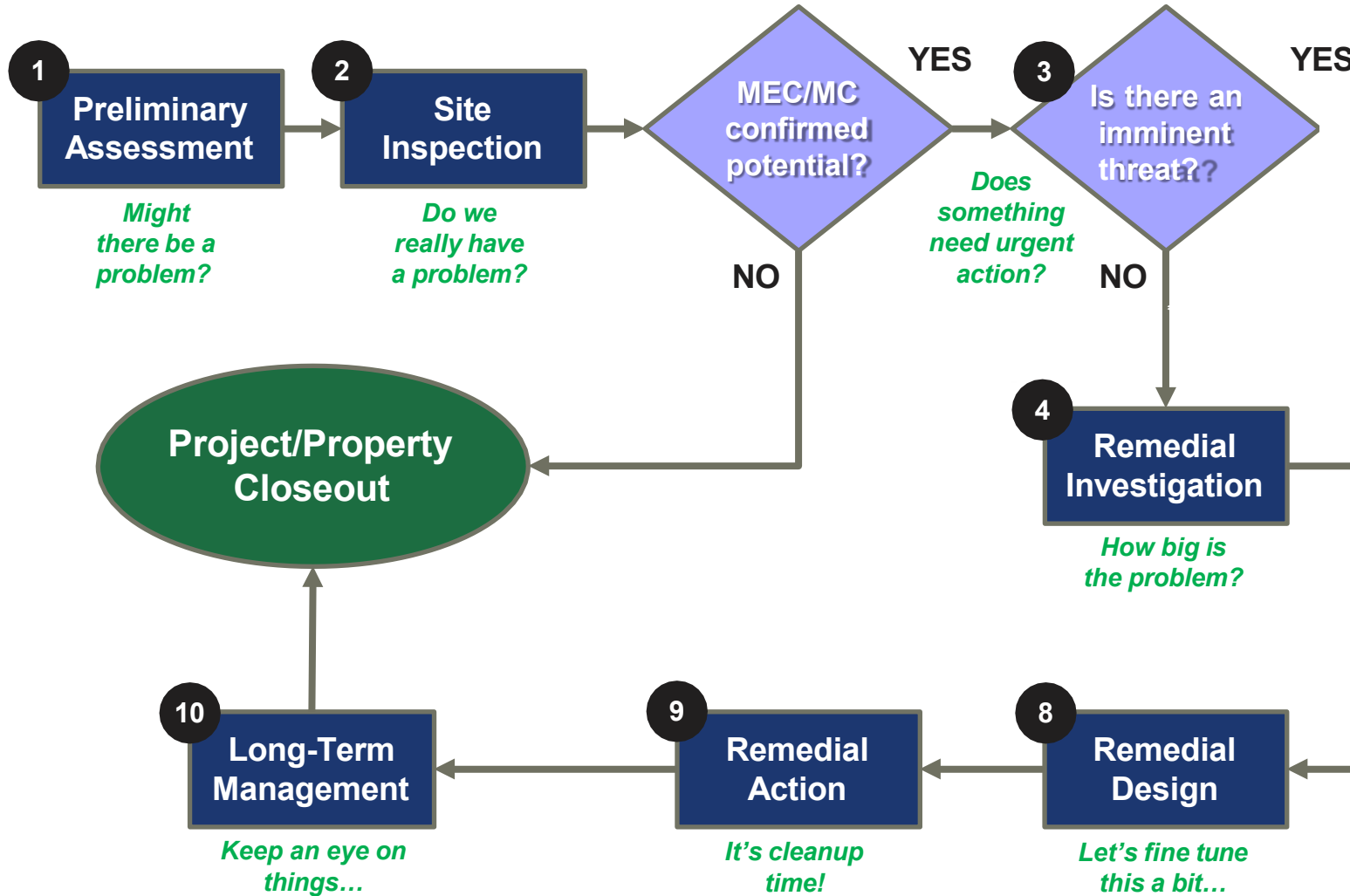
What do the stakeholders think?



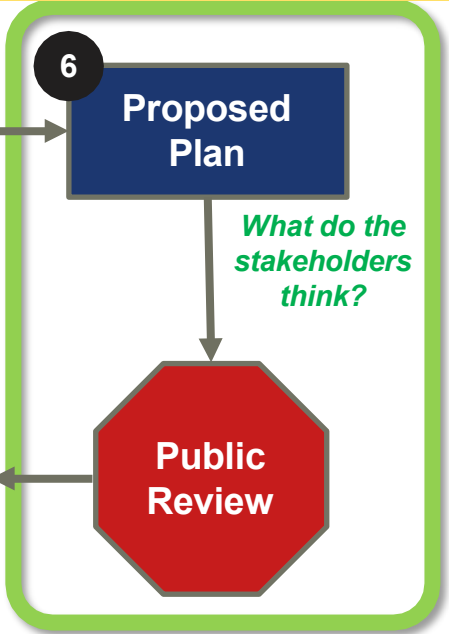
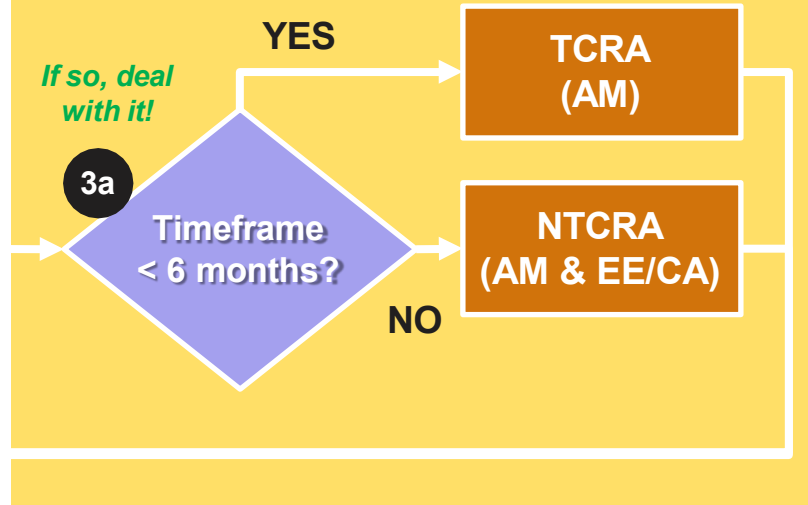


MUNITIONS RESPONSE PROCESS

REMEDIAL RESPONSE



REMOVAL RESPONSE





U.S. ARMY

THE PROPOSED PLAN

65



Proposed Plan comes after the FS

- Summarizes the salient elements of RI/FS and includes Army preferred alternative
- Should be succinct and clearly written
 - For a non-technical audience
 - Avoid jargon and minimize acronyms
 - Use tables and figures

Opportunity for public to comment

- Make available for public review at information repository and in admin. record
- Publish Notice of Availability
- Reasonable public comment period, ***not less than*** 30 days
 - Extension of comment period upon timely request
- Offer opportunity for public meeting
 - Prepare transcript





CONTENTS OF THE PROPOSED PLAN

U.S. ARMY

Introduction

- Identifies the site and describes the public participation process

Site Background

- Facts about the site providing context for subsequent sections of the Plan

Site Characteristics

- Nature and extent of contamination

Scope and Role of Response

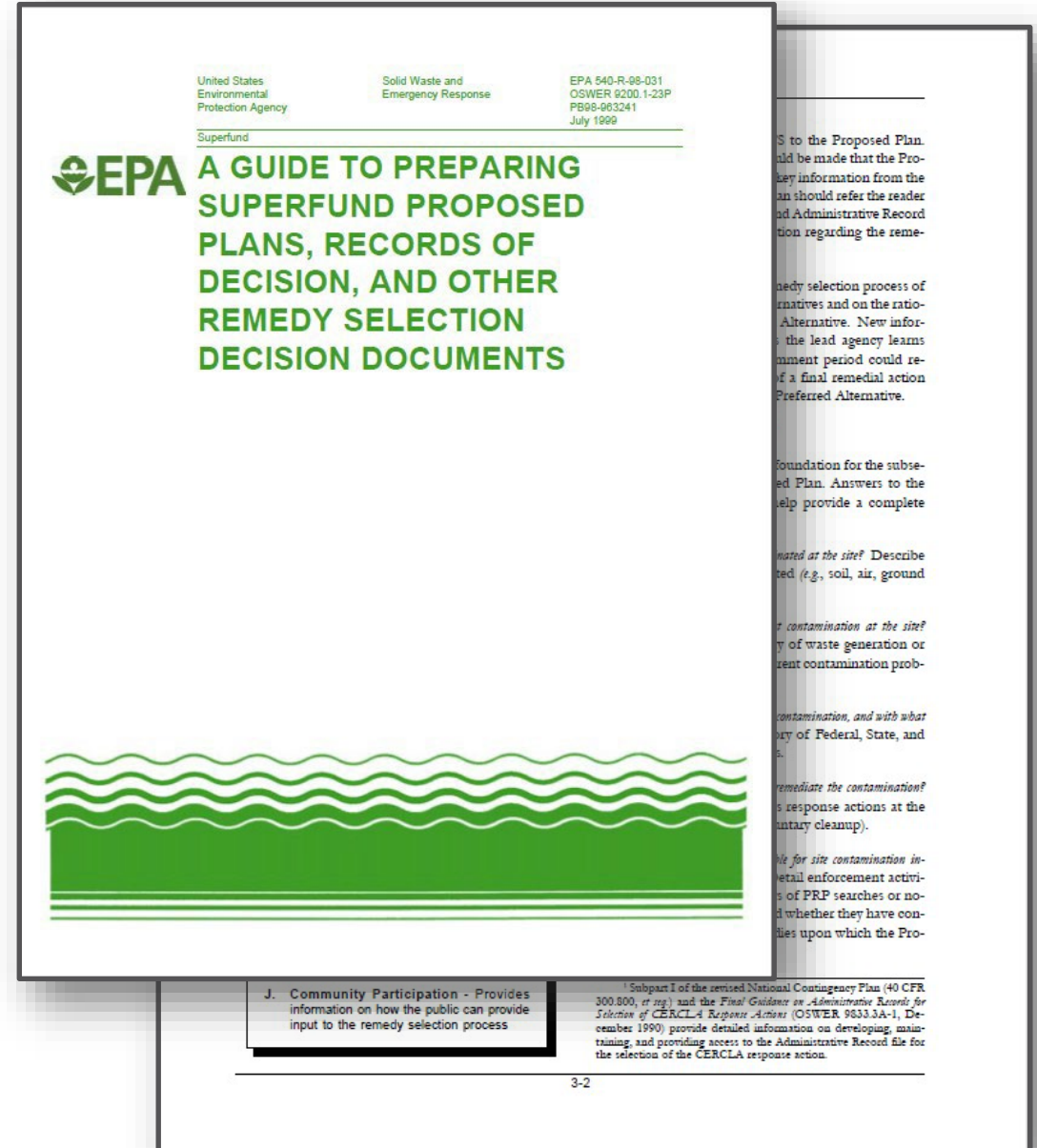
- How the MRS or response action fits into the overall site strategy

Summary of Site Risks

- Results of the baseline risk assessment and related land use assumptions

Remedial Action Objectives

- What the proposed cleanup is expected to accomplish



J. Community Participation - Provides information on how the public can provide input to the remedy selection process

¹ Subpart I of the revised National Contingency Plan (40 CFR 300.800, *et seq.*) and the *Final Guidance on Administrative Records for Selection of CERCLA Response Actions* (OSWER 9833.3A-1, December 1990) provide detailed information on developing, maintaining, and providing access to the Administrative Record file for the selection of the CERCLA response action.



U.S. ARMY

CONTENTS OF THE PROPOSED PLAN, CONT'D.



Summary of Alternatives

- The options for attaining the RAOs

Evaluation of Alternatives

- Rationale for Preferred Alternative

Preferred Alternative

- Description of Preferred Alternative
- Explanation of ARARs and Proposed Waivers
- Statement on whether support agencies agree with lead agency's PP (or explain concerns)

Community Participation

- How the public can provide input to the remedy selection process

United States Environmental Protection Agency
Solid Waste and Emergency Response
EPA 540-R-98-031
OSWER 9200.1-23P
PB98-003241
July 1999

A GUIDE TO PREPARING SUPERFUND PROPOSED PLANS, RECORDS OF DECISION, AND OTHER REMEDY SELECTION DECISION DOCUMENTS

J. Community Participation - Provides information on how the public can provide input to the remedy selection process

* Subpart I of the revised National Contingency Plan (40 CFR 300.800, *et seq.*) and the *Final Guidance on Administrative Records for Selection of CERCLA Response Actions* (OSWER 9833.3A-1, December 1990) provide detailed information on developing, maintaining, and providing access to the Administrative Record file for the selection of the CERCLA response action.

3-2



U.S. ARMY

AFTER THE PUBLIC COMMENT PERIOD

68



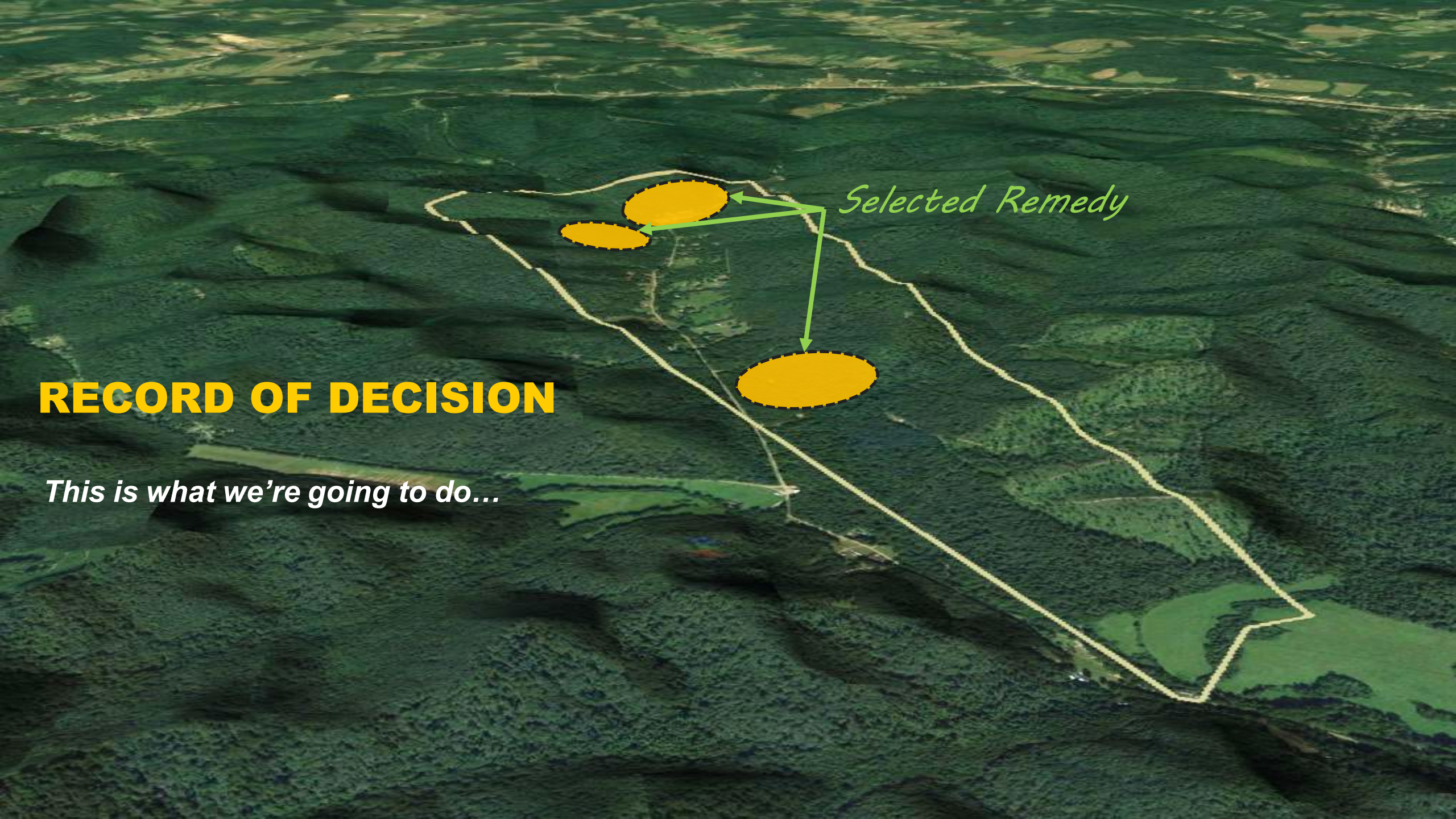
Lead agency responds to significant comments

- Project team prepares a written summary

Responsiveness summary will be prepared to accompany ROD

- See next segment





Selected Remedy

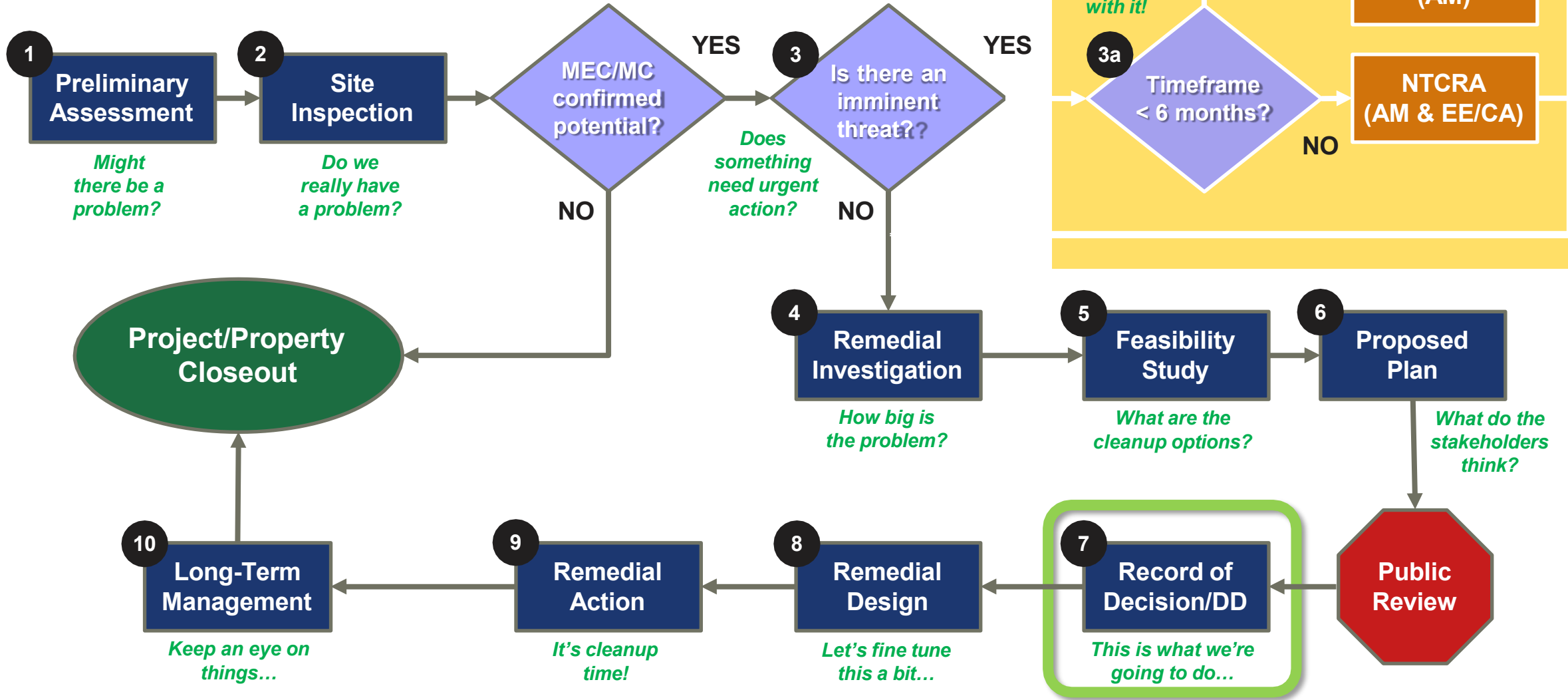
RECORD OF DECISION

This is what we're going to do...



MUNITIONS RESPONSE PROCESS

REMEDIAL RESPONSE



REMOVAL RESPONSE

If so, deal with it!

YES → TCRA (AM)

NO → NTCRA (AM & EE/CA)

3a Timeframe < 6 months?



Per DERP Management Manual (DoDM 4715.20)

- Identify legal authority for response
- Describe hazards & unacceptable risks
- Describe response alternatives
- Show how preferred alternative was selected
- State specific environmental restoration objectives (i.e., cleanup goals)
 - More specific than RAOs
 - Removal depths, etc. for MEC
 - Site-specific and residual concs. for chemicals of concern
 - *Should including sufficient detail to judge response complete (RC)*
- List entities responsible for implementation and maintenance
- Document ARARs at time of signature
- Describe regulator and community involvement
 - Responsiveness summary
- Provide declaration, approval, and signature by DoD Component official with delegated authority




U.S. ARMY

AFTER THE RECORD OF DECISION IS SIGNED

72



- Publish a notice of availability
- Send copy of signed ROD to regulators
- Make document available for public inspection and copying
 - Must be near the facility





MODIFICATIONS TO THE REMEDY



What if the selected remedy is not the one described in the Proposed Plan?

- Minor changes
 - Modifications to the selected remedy
 - e.g., type or cost of materials, equipment, facilities, services, and supplies
 - No significant impact on scope, performance or cost
- Significant changes
 - Change to a remedy *component*
 - Does not fundamentally alter the overall cleanup approach

- Fundamental changes
 - Appreciable change or changes in the scope, performance, and/or cost
 - Change resulting in reconsideration of overall waste management approach selected in the original ROD
 - May be several significant changes that together have the effect of a fundamental change





What needs to be if changes occur?

- Minor changes
 - Document in project file
- Significant changes
 - Must be formally documented in an Explanation of Significant Differences (ESD)
- Fundamental changes
 - Must be formally documented in a ROD Amendment
- How to figure out what is “minor”, “significant”, and “fundamental”?
 - Talk to your Office of Counsel





Administrative Record

- Collection of documents that contribute to remedy selection
- Available to public in two locations
- Established at beginning of process

Restoration Advisory Board (RAB)

- Representatives of affected community
- Advises commander on environmental restoration issues
- Poll for interest every 2 years

MRS Prioritization Protocol (MRSPP)

- Notify public and solicit info which may affect score

Systematic Planning Process

- Collaborative planning tool reference in Army RI/FS guidance

Proposed Plan

- Solicit input on proposed remedy, address comments



An aerial topographic map of a hilly, green landscape. A white dashed line outlines a specific area. Within this area, there are three yellow ovals with blue dashed borders. Two smaller yellow ovals are positioned close together in the upper left, and one larger yellow oval is positioned in the lower right. The text 'REMEDIAL DESIGN' is overlaid on the left side of the map.

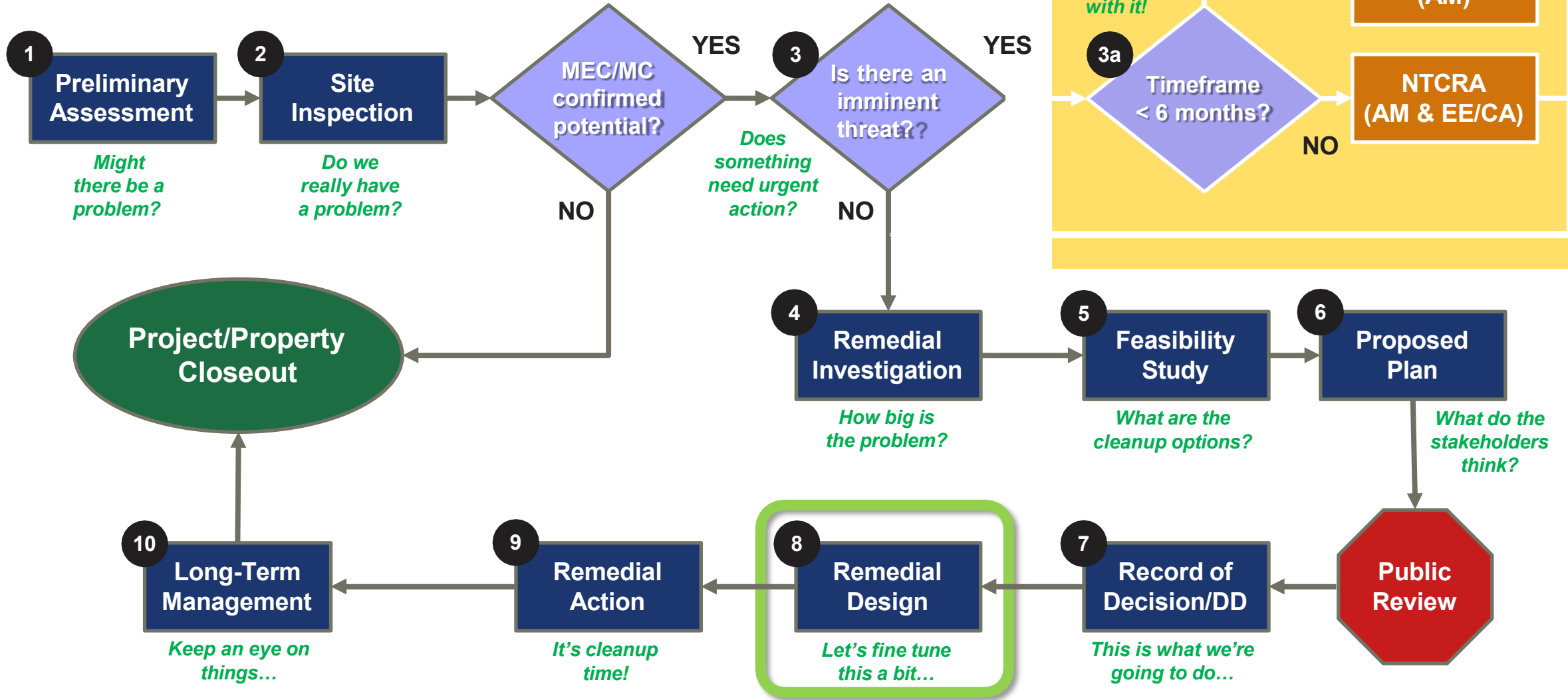
REMEDIAL DESIGN

Let's fine tune this a bit...

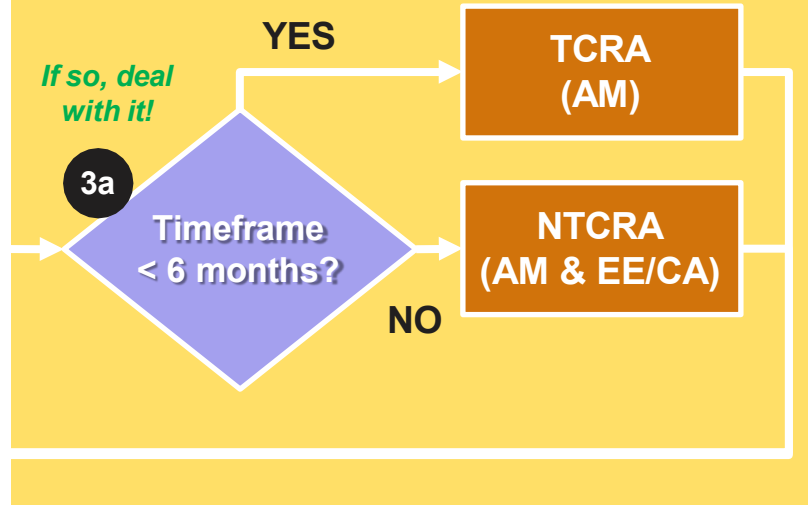


MUNITIONS RESPONSE PROCESS

REMEDIAL RESPONSE



REMOVAL RESPONSE





Definition

- Technical analysis and procedures that follow remedy selection or a site
- Result in a detailed set of plans and specifications for remedial action implementation

Identify exactly what needs to be done according to ROD

- Design for leaving metal in the ground
- Design for excavation
- Design for LUCs
- Consider exit criteria
- Helps bound contractors' risk

Perform initial fieldwork

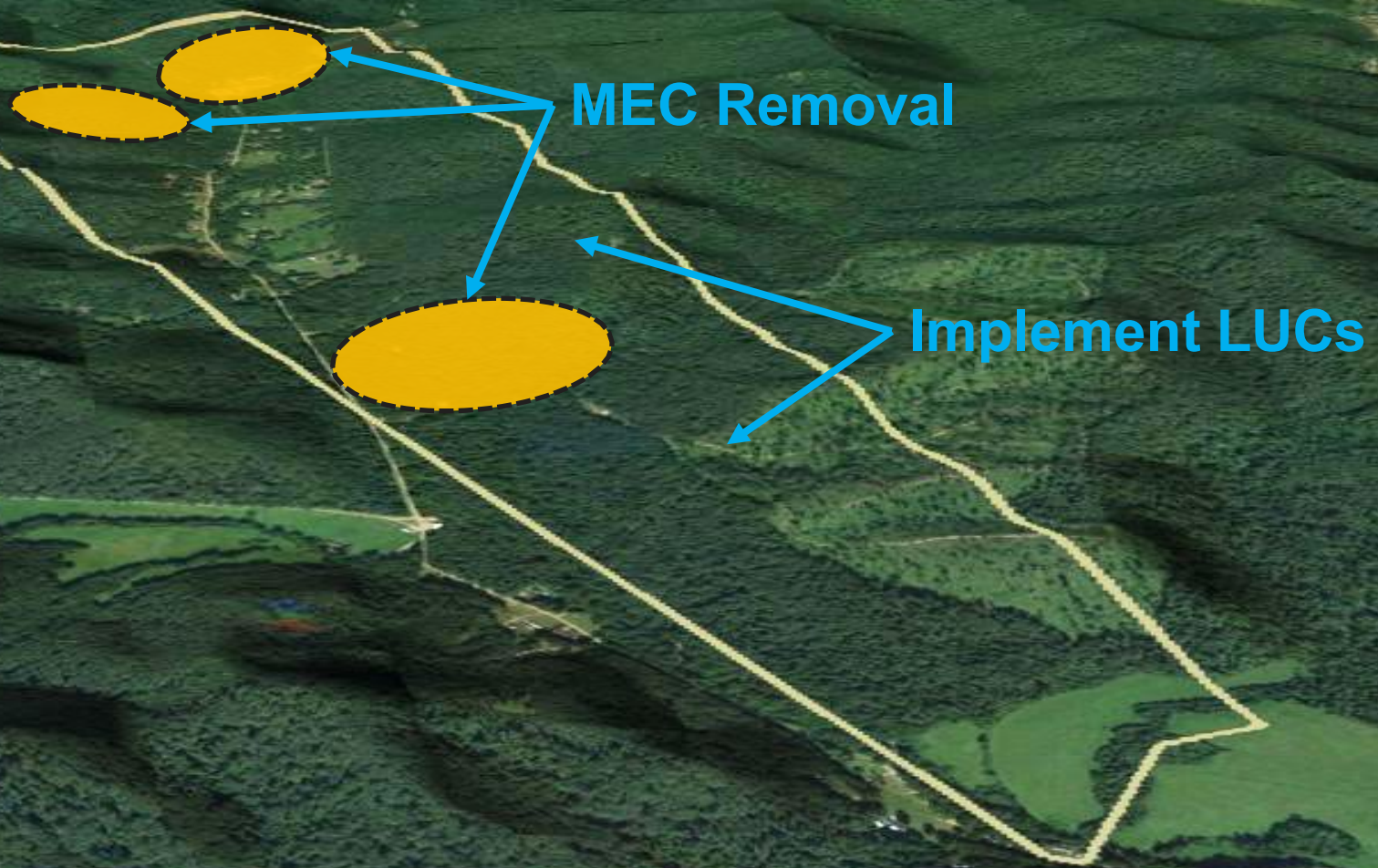
- Additional geophysical investigation
 - Refine anomaly densities
 - Possibly 100% dynamic survey
- Further site evaluation to support design and planning
 - Terrain/topography, etc.
 - Access issues

Produce initial QAPP worksheets

- Complete WS #10, #11
- Critical components of WS#12, #17, & #22

REMEDIAL ACTION

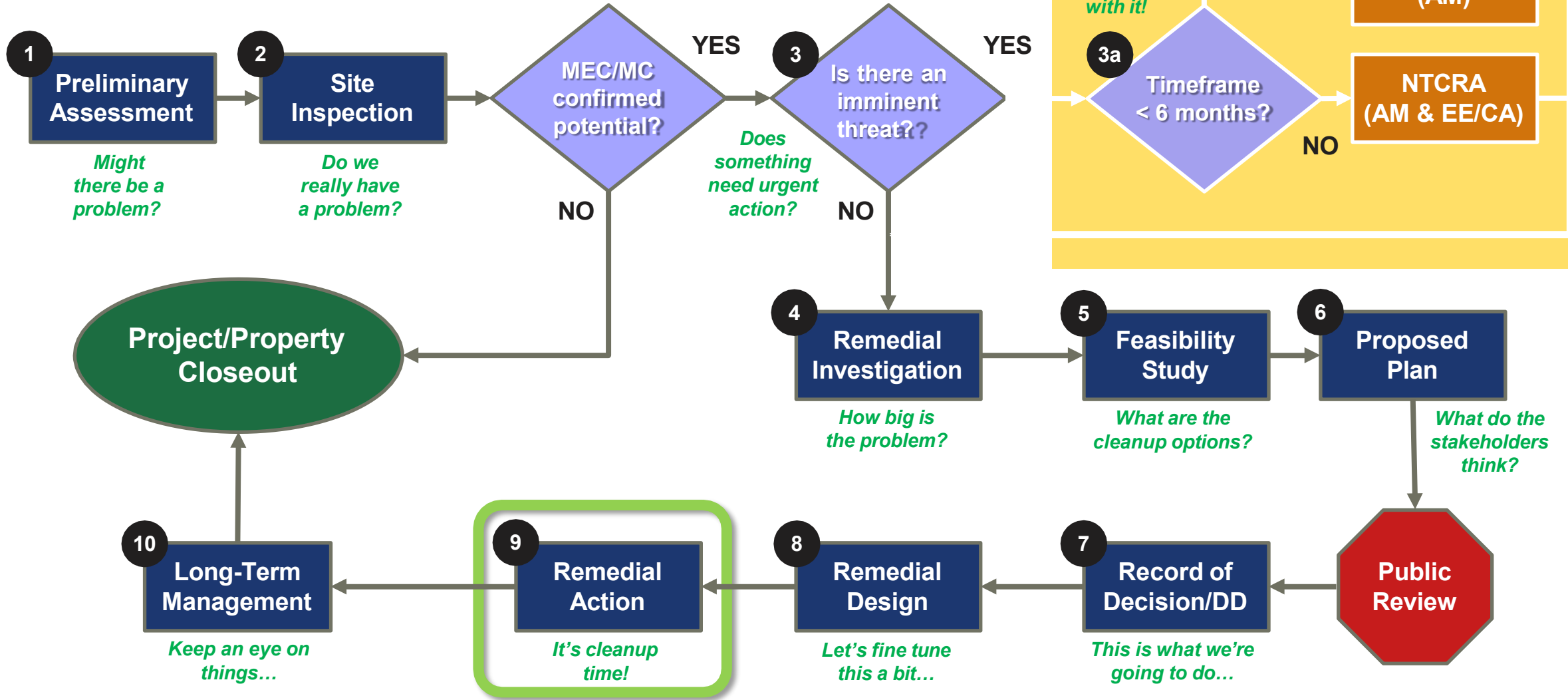
It's cleanup time!





MUNITIONS RESPONSE PROCESS

REMEDIAL RESPONSE





U.S. ARMY

REMEDIAL ACTION – CONSTRUCTION (RA-C)

81



Remedial response is “constructed” in the RA-C phase

- Can include **both** MEC removal and implementation of LUCs

Remedy-in-Place (RIP)

- Considered achieved at the end of the RA-C phase

Response Complete (RC)

- Attained at the end of this phase if there is not an RA-O phase





U.S. ARMY

REMEDIAL ACTION COMPLETION REPORT (RACR)

82



Overview

- MRS characteristics, contaminants, major findings, and investigation results
- If final RACR, also summarizes prior RACRs

Remediation Goals

- Remediation goals and cleanup goals from ROD

Remedial Actions

- Actions taken to implement the selected remedy and meet cleanup goals

Demonstration of Completion

- Information to demonstrate attainment of remediation goals

Ongoing Activities

- Activities still being performed or to be performed (e.g., O&M, 5-year reviews, etc.)

Community Relations

- Public outreach activities conducted at the site



This is everything you will have to tell the story of how you achieved the ROD requirements and the cleanup goal

LONG-TERM MANAGEMENT

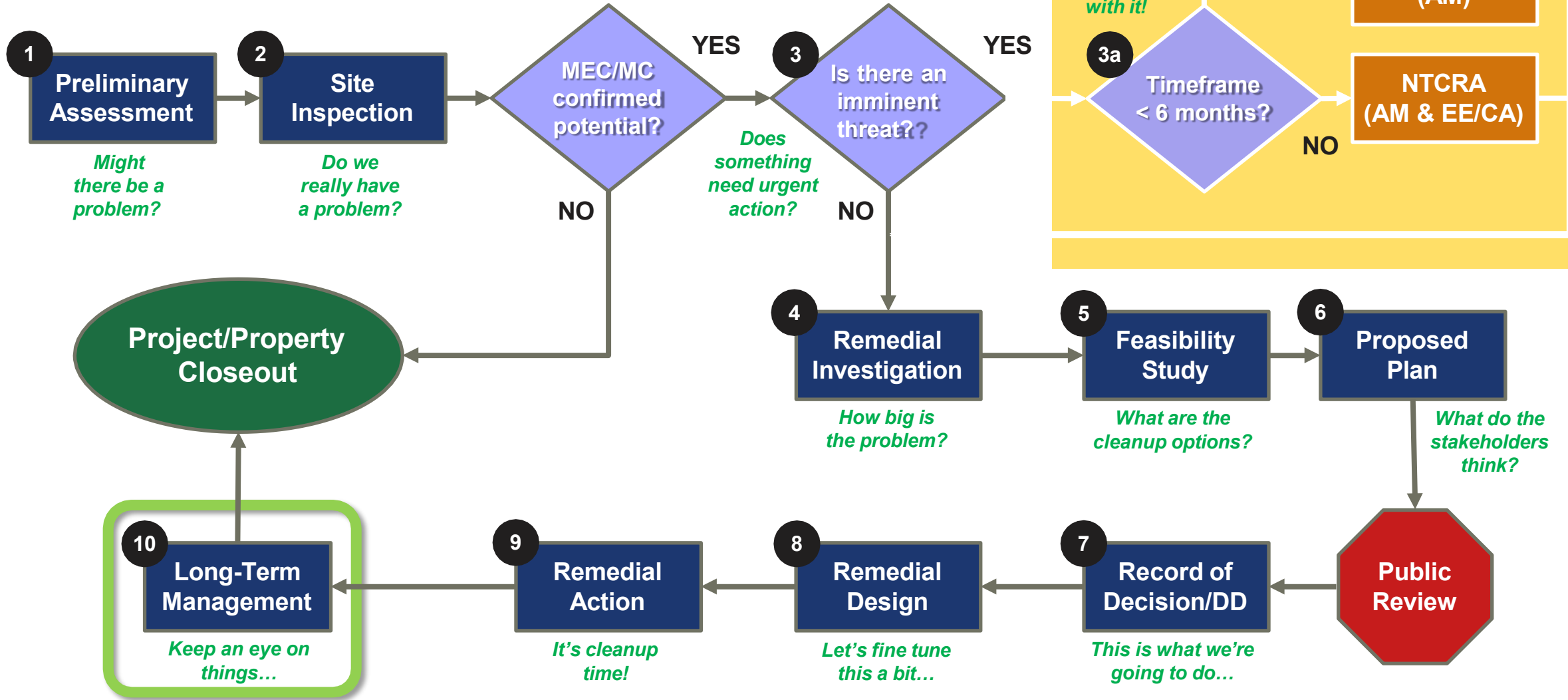
Keep an eye on things...





MUNITIONS RESPONSE PROCESS

REMEDIAL RESPONSE





Long-Term Management (LTM) is necessary...

- ... if a remedial action “results in hazardous substances, pollutants, or contaminants remaining at the site above levels that allow for unlimited use and unrestricted exposure (UU/UE)”

LTM involves

- Maintenance of land use controls (LUCs), if needed
 - e.g., inspecting/repairing fences or signs, mailing education materials, etc.
- Five-Year Reviews (FYRs)
 - Reviewing the site and the remedy to evaluate whether
 - The remedy is functioning as intended by the Record of Decision
 - The Conceptual Site Model (CSM) and Remedial Action Objectives (RAOs) used at the time of remedy selection are still valid
 - There is any new information to suggest the remedy is no longer protective
 - Occur at a frequency of at least every five years
 - May be performed on a site-wide basis

AND NOW YOU KNOW HOW TO MMRP!



U.S. ARMY



US Army Corps
of Engineers®



U.S. ARMY

QUESTIONS?

