

FUDS Resources

Open the FUDS Portal and locate the following:

The FY25 FUDS Workplan, listed under Resources → Public Files

What project is currently in the WP in your state?

What project category does it fall within?

The Management Action Plans (MAP), listed under EMS → Inventory → Management Action Plans (MAP) → Select a Property

What is the Funding to Date for that property?

How many projects are listed?

What are the risks for each project (RRSE or MRSPP)?

How does the MAP data compare with your expectations about funding and prioritization in your region? Is the number of projects aligned with the perceived need?

Property Eligibility, listed under EMS → Inventory → Property Eligibility


How many Preliminary Assessments were completed for your state?

FUDS State Execution, listed under EMS → Funding Execution → FUDS State Execution


How much was obligated in your state for FY22?

Open the GIS Portal and locate the following:


FUDS Property Points are automatically turned on.

In the legend, what is the difference between the red star, green triangle and the blue dot? 

Zoom in on a property with projects.

Turn on the FUDS Project Points.  View the legend again. Click on one of the project icons.

What is the difference of information when you click on the project points vs the Munitions Response Site?

Turn on the FUDS Program District Boundaries. 

Open the Munitions Response Site Inventory and locate the following:

Choose a state and then find a FUDS Property.

How many projects are listed under that Property when you click on the Property name?

What are the MRS Scores for each?