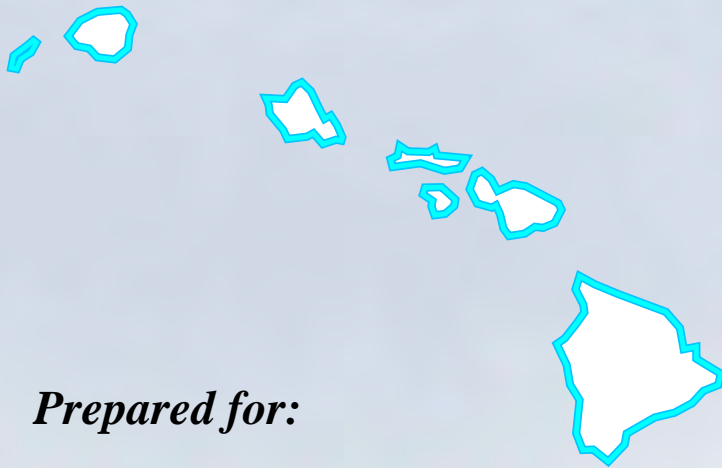



Final State/Territory Inventory Report

NATIONAL GUARD BUREAU
NON-DEPARTMENT OF DEFENSE OWNED
NON-OPERATIONAL DEFENSE SITES
INVENTORY

HAWAII



Prepared for:



Hawaii Army National Guard,
National Guard Bureau,
U.S. Army Environmental Command, and
U.S. Army Corps of Engineers, Sacramento District

Prepared by:

EA ENGINEERING, SCIENCE, AND TECHNOLOGY
15 LOVETON CIRCLE
SPARKS, MD 21152



August 2009

EXECUTIVE SUMMARY

Purpose of the Inventory

The Hawaii Army National Guard (HIARNG) Non-Department of Defense Owned, Non-Operational, Defense Sites (NDNODS) Inventory is being completed in accordance with the requirements set forth by the National Defense Authorization Act of Fiscal Year 2002 in which Congress directed the Department of Defense to develop an inventory of military ranges and defense sites that are known or suspected to contain munitions constituents (MC) and munitions and explosives of concern (MEC) (including unexploded ordnance [UXO], discarded military munitions [DMM], and MC present in high enough concentrations to pose an explosive hazard).

By letter dated 3 August 2005, the United States Army Office of the Assistant Secretary (Installations and Environment) approved the use of funds from the Environmental Restoration, Army account to develop an inventory and implement the Munitions Response Site Prioritization Protocol (MRSPP). The primary goals of the National Guard Bureau (NGB) NDNODS Inventory are to:

- Collect specific information required per 10 United States Code 2710 at each Munitions Response Site (MRS) and
- Develop the draft MRSPP for each MRS identified.

The inventory encompasses land and water areas where the State Army National Guard (ARNG) may have trained, controlled, or otherwise used military munitions in the past. The inventory is being completed to establish a comprehensive list and to understand the potential liability associated with NDNODS by identifying defense sites that may require cleanup for MEC and/or MC. Future response actions or cleanups, as needed, generally will follow the Comprehensive Environmental Response Compensation and Liability Act and the National Contingency Plan process.

Purpose of the Inventory Report

The HIARNG NDNODS Inventory Report includes the following items:

- Map depicting the locations of all eligible NDNODS and their associated MRSs
- Maps depicting all MRSs
- Description of NGB NDNODS Inventory Data Requirements - Site Information, UXO Liability and Future Assessment, and Stewardship for each NDNODS and associated MRS presented in both summary and tabular formats
- Ineligible Site Table and supporting documentation listing sites that were evaluated during the NDNODS Inventory and determined to be ineligible
- Spatial Data Standards Facilities Infrastructure and Environment compliant geographical information system files and data files in American Standard Code for Information Interchange (ASCII) format to be provided as a separate electronic deliverable

In addition, a Draft MRSPP is provided as a separate deliverable with the Report.

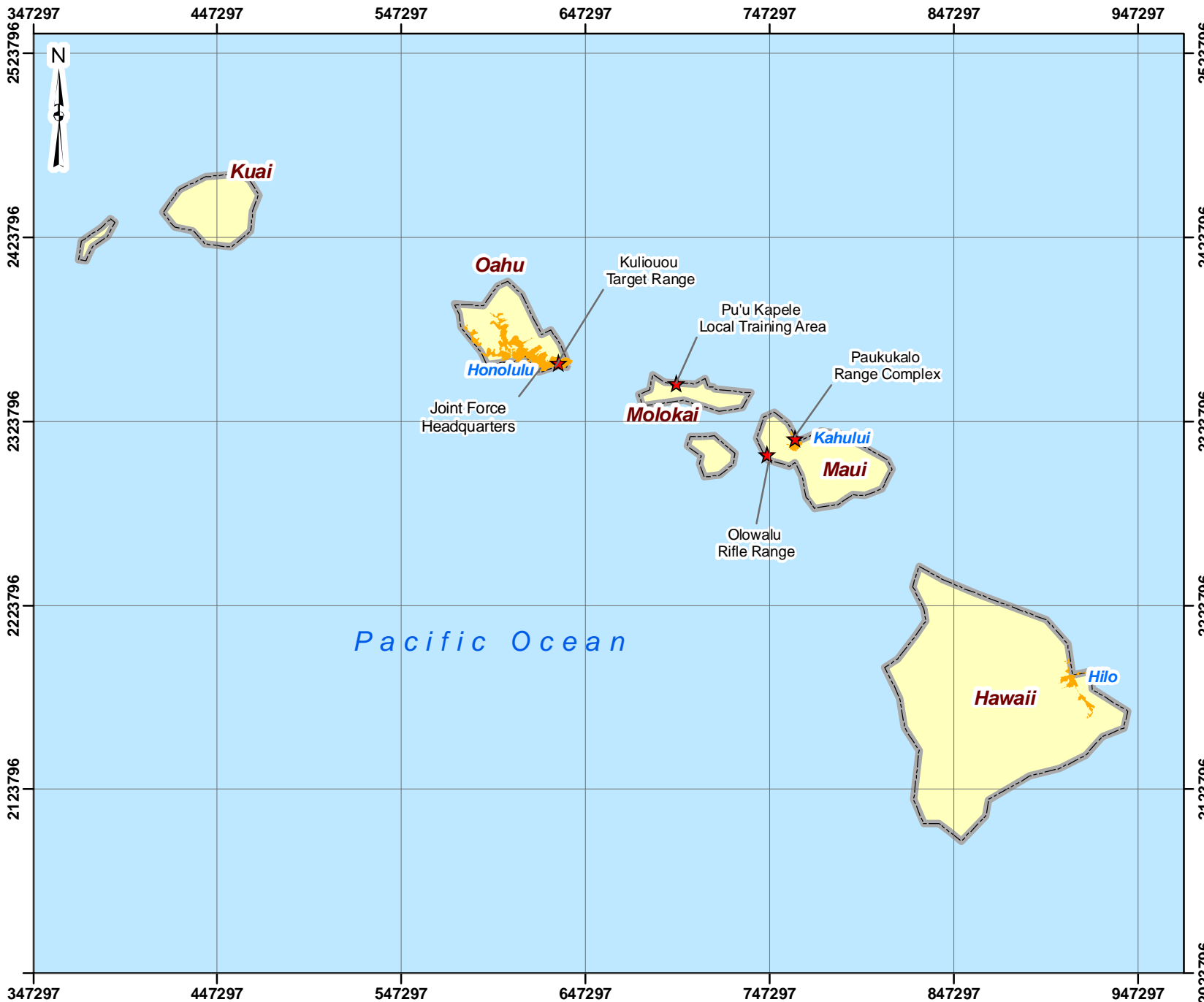
Summary of Results

Table ES-1: Hawaii NDNODS Inventory Summary						
NDNODS	MRS Name	MRS Number	Status (Closed or Transferred)	Total MRS Area (Acres)	Owner	Munitions
Kuliouou Target Range	Kuliouou Target Range	RRHI000001	Transferred	2	Private	Small Arms
Olowalu Rifle Range	Olowalu Rifle Range	RRHI000002	Transferred	3	Private	Small Arms
Paukukalo Range Complex	Paukukalo Range Complex	RRHI000003	Transferred	7	Private	Small Arms
Pu'u Kapele Local Training Area	Pu'u Kapele Local Training Area	RRHI000004	Transferred	107	State	Small Arms

Non-Department of Defense Owned Non-Operational Defense Sites (NDNODS) Inventory

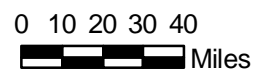


Hawaii MRS Map ES-1



Legend

- ★ Eligible Sites
- Waterbody



Data Sources:
ESRI, StreetMap, 2006

Date:.....August 2009
 Prepared By:.....EA Engineering,
 Science, and Technology
 Edition:.....Final
 Contract No:....W912DR-08-P-0154